Appendix G
Phase I Environmental Site Assessment-
Fairview Creek and Granite Valley

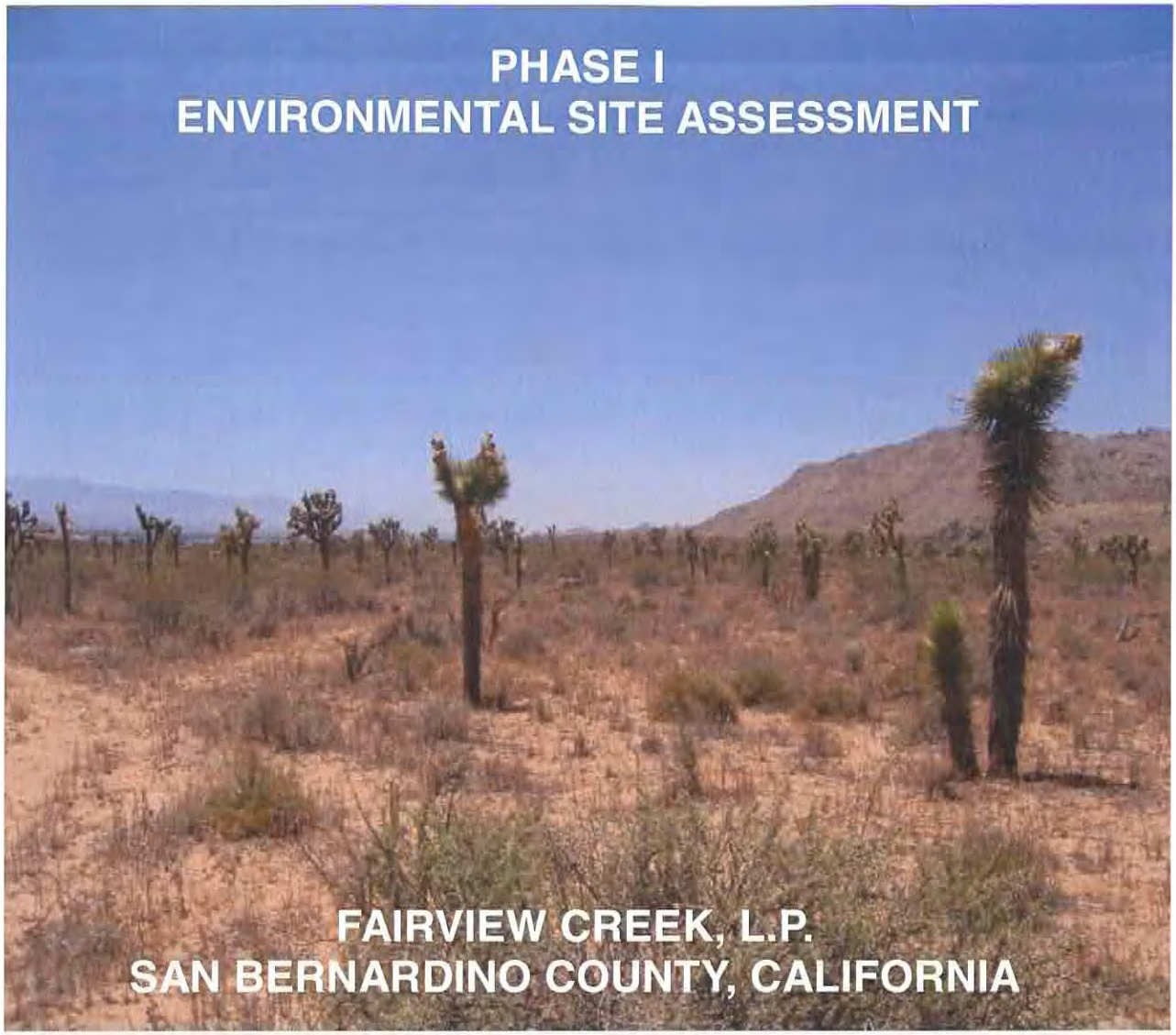

PHASE I
ENVIRONMENTAL SITE ASSESSMENT

FAIRVIEW CREEK, L.P.
SAN BERNARDINO COUNTY, CALIFORNIA

PREPARED FOR:

FAIRVIEW CREEK, L.P.
C/O STRATA EQUITY GROUP, INC.
4370 LA JOLLA VILLAGE DRIVE, SUITE 960
SAN DIEGO, CALIFORNIA 92122

PREPARED BY:

GEOCON INLAND EMPIRE, INC.
41571 CORNING PLACE, SUITE 101
MURRIETA, CALIFORNIA 92562

GEOCON PROJECT NO. T2463-77-01

July 14, 2008
Revised December 9, 2008

GEOCON
INLAND EMPIRE, INC.
GEOTECHNICAL ■ ENVIRONMENTAL ■ MATERIALS

Project No. T2463-77-01
July 14, 2008
Revised December 9, 2008

BY OVERNIGHT MAIL

Fairview Creek, L.P.
c/o Strata Equity Group, Inc.
4370 La Jolla Village Drive, Suite 960
San Diego, California 92122

Attention: Mr. David Michan

Subject: FAIRVIEW CREEK, L.P.
SAN BERNARDINO COUNTY, CALIFORNIA
PHASE I ENVIRONMENTAL SITE ASSESSMENT

Dear Mr. Michan:

In accordance with the request of Strata Equity Group, Inc., on behalf of Fairview Creek, L.P. (the Client), we have conducted a Phase I Environmental Site Assessment (ESA) of the Fairview Creek, L.P. site (the Site) located east of the Town of Apple Valley in an unincorporated portion of San Bernardino County, California. The Site consists of 1,075 acres located on the north side of Cahuilla Road from Laguna Seca Road approximately two miles east to Redwing Road, and on the north and south sides of Cahuilla Road approximately 0.75 miles east of Redwing Road. The County of San Bernardino Assessor's Parcel Numbers (APNs) associated with the Site are 0436-021-13 to -16; 0436-032-21 and -30; 0436-041-02 to -04; and 0436-261-10. The Client requested this Phase I ESA to provide information regarding the potential for existing hazardous substances/petroleum hydrocarbon impacts at the Site. The accompanying report presents the details of the Phase I ESA. This report presents the findings relative to the potential for the existing presence of recognized environmental conditions as defined by the American Society of Testing and Materials Designation E 1527-05, *Standard Practice for Environmental Site Assessments: Phase I Environmental Site Assessment* Process.

Please contact the undersigned if you have any questions.

Sincerely,

GEOCON INLAND EMPIRE, INC.

David C. Darrow, REA II
Senior Environmental Scientist

DCD:db

(2) Addressee

TABLE OF CONTENTS

PHASE I ENVIRONMENTAL SITE ASSESSMENT Page

1. INTRODUCTION 1
   1.1 Purpose 1
   1.2 Scope of Services/Exceptions 2

2. USER PROVIDED INFORMATION 3
   2.1 Title, Appraisal and Sale Agreement Records 3
   2.2 Environmental Liens or Activity and Use Limitations 3
   2.3 Specialized Knowledge 3
   2.4 Commonly Known or Reasonably Ascertainable Information 3
   2.5 Valuation Reduction for Environmental Issues 3
   2.6 Owner, Property Manager, and Occupant Information 4
   2.7 Reason for Performing Phase I 4

3. SITE RECONNAISSANCE 4
   3.1 Physical Limitations 4
   3.2 Onsite Reconnaissance 4
      3.2.1 Wells 5
      3.2.2 Other Site Issues 6
   3.3 Offsite Observations 6

4. PHYSICAL SETTING 6
   4.1 Topographic Features 6
   4.2 Geologic Conditions 7
   4.3 Regional Groundwater Quality and Occurrence 7

5. SITE HISTORY 7
   5.1 Publicly Available Information 8
   5.2 Prior Environmental Document/Report 9

6. REGULATORY AGENCY RECORDS 10
   6.1 Database Review 10
      6.1.1 Site 12
      6.1.2 Nearby Properties 12
      6.1.3 Non-Geocoded (Unmapped) Facilities 14
   6.2 California Department of Conservation Division of Oil, Gas, and Geothermal Resources 14
   6.3 Water and Sewer Agencies 14
   6.4 Southern California Edison 15
   6.5 County of San Bernardino Assessor 15
   6.6 Town of Apple Valley Building and Safety Department 15
   6.7 County of San Bernardino Building and Safety Department 15
   6.8 County of San Bernardino Fire Department Hazardous Materials Division 15
   6.9 County of San Bernardino Agricultural/Measurement Standards 15

7. ASBESTOS AND LEAD 16

8. FINDINGS 16

9. CONCLUSIONS AND RECOMMENDATIONS 17

10. LIMITATIONS 17

11. REFERENCES 19

12. QUALIFICATIONS 20

TABLE OF CONTENTS (Continued)

Figures:
1. Vicinity/Topographic Map
2. Site Plan

Appendices:
A. Terms
B. Site Photographs
C. Historical Aerial Photographs
D. Historical Topographic Maps
E. Regulatory Database Reports

PHASE I ENVIRONMENTAL SITE ASSESSMENT

1. INTRODUCTION

This report presents the results of a Phase I Environmental Site Assessment (ESA) of the Fairview Creek, L.P. site (the Site) located east of the Town of Apple Valley in an unincorporated portion of San Bernardino County, California. The Site is located on the north side of Cahuilla Road from Laguna Seca Road approximately two miles east to Redwing Road, and on the north and south sides of Cahuilla Road approximately 0.75 miles east of Redwing Road. The Site is approximately 1,075 acres in area. The County of San Bernardino Assessor's Parcel Numbers (APNs) associated with the Site parcels are 0436-021-13 to -16; 0436-032-21 and -30; 0436-041-02 to -04; and 0436-261-10. The approximate location of the Site is shown on the Vicinity/Topographic Map presented as Figure 1.

We prepared this report in accordance with the request of Strata Equity Group, Inc., on behalf of Fairview Creek, L.P. (the Client). The following sections identify the purpose, scope of services, and limitations/exceptions associated with the ESA, and the location of the Site.

1.1 Purpose

The purpose of the Phase I ESA was to identify potential "recognized environmental conditions" (RECs) as defined by the American Society for Testing and Materials (ASTM) Designation E 1527-05 *Standard Practice for Environmental Site Assessments: Phase I Environmental Site Assessment Process.* Section 1.1.1 of the ASTM Standard E 1527-05 defines the term "recognized environmental conditions" as *"the presence or likely presence of any hazardous substances or petroleum products on a property under conditions that indicate an existing release, a past release, or a material threat of a release of any hazardous substances or petroleum products into structures on the property or into the ground, ground water, or surface water of the property."* The term, as further defined by ASTM, *"is not intended to include de minimis conditions that generally do not present a threat to human health or the environment and that generally would not be the subject of an enforcement action if brought to the attention of appropriate governmental agencies."* Conditions determined to be de minimis are not recognized environmental conditions.

This Phase I ESA was conducted in accordance with ASTM E 1527-05 and satisfies the requirements of 40 Code of Federal Regulations (CFR) Part 312 titled *Standards and Practices for All Appropriate Inquiries,* as required under Sections 101(35)(B)(ii) and (iii) of the Comprehensive Environmental Response, Compensation, and Liability Act (CERCLA). The purpose of conducting an All Appropriate Inquiries (AAI) investigation into the previous ownership and uses of a property is to meet the provisions necessary for the landowner, contiguous property owner, and/or bona fide prospective purchaser to qualify for certain landowner liability protections under CERCLA. To assist

in understanding the terminology contained in this report, a list of terms associated with the above-referenced standard and regulation is provided in Appendix A.

The main components of this report, as specified by the referenced standards, include the following:

- **Site Reconnaissance:** We observed the Site and adjacent property conditions for indications of RECs at or near the Site. The site reconnaissance included the Site and adjoining properties only. We did not move onsite debris, vehicles, or other objects to observe the underlying ground surface. Offsite properties and features were viewed from the Site, nearby public right-of-ways, and via a drive-by reconnaissance of the surrounding area.

- **Physical Setting:** We reviewed public information and physical setting references to obtain information concerning the topographic, geologic, and hydrogeologic characteristics of the Site and vicinity. Such information may be indicative of the direction and/or extent that a contaminant could migrate in the event of a spill or release.

- **Site History:** We consulted historical references to develop a history of the previous uses of the Site and surrounding area in order to help identify the likelihood of past uses having led to RECs at or near the Site. Historical sources typically reviewed include historical aerial photographs, topographic maps, city directory listings, and site ownership and/or use information (as made available by the Client and other site representatives). In addition, we conducted interviews with persons who were reasonably expected to be knowledgeable about historical and/or current conditions at and uses of the Site.

- **Records Review:** We reviewed regulatory agency records to help identify RECs at or potentially affecting the Site. We reviewed client-provided and publicly available federal, state, and local regulatory agency records pertaining to the Site.

1.2 Scope of Services/Exceptions

Our Proposal No. IE-740E, dated June 11, 2008, outlines the scope of services proposed for this Phase I ESA. We performed the services outlined in the referenced document, with the exceptions identified below.

- The Client did not request that we obtain and/or review a 50-year-chain-of-title report. Based on our review of the available historical information during this project, we do not feel that a significant data gap is caused by not reviewing a chain-of-title report.

- Historical aerial photographs prior to 1952 are not available. Based on our review of the available historical information during this project, we do not feel that a significant data gap is caused by not reviewing aerial photographs prior to 1952.

- A request for copies of historical Sanborn fire insurance maps covering the Site and nearby properties was submitted to Environmental Data Resources, Inc. (EDR). According to EDR, historical map coverage was not available for the site vicinity. Based on our review of the available historical information during this project, we do not feel that a significant data gap is caused by not reviewing Sanborn Maps.

- A request for city directories for the Site and nearby properties was submitted to EDR. According to EDR, city directories were not available for the site vicinity. Based on our review of the available historical information during this project, we do not feel that a significant data gap is caused by not reviewing city directories.

- The Client did not provide information for us to contact prior Site owners for Site-specific information. Based on our review of the available historical information during this project, we do not feel that a significant data gap is caused by not receiving Site-specific information from prior Site owners.

2. USER PROVIDED INFORMATION

This section describes site information provided by the Client and others familiar with the Site.

2.1 Title, Appraisal and Sale Agreement Records

The Client did not provide and we did not review a current title report, appraisals, or purchase and sale agreements for the Site.

2.2 Environmental Liens or Activity and Use Limitations

The Client indicated that they are not aware of environmental liens on the Site or activity and use limitations (AULs) for the Site.

2.3 Specialized Knowledge

The Client indicated that they are not aware of specialized knowledge regarding the Site.

2.4 Commonly Known or Reasonably Ascertainable Information

The Client indicated that they are not aware of commonly known information or reasonably ascertainable information indicative of RECs on the Site.

2.5 Valuation Reduction for Environmental Issues

The Client indicated that they are paying fair market price for the Site and the price has not been reduced due to environmental conditions on the Site.

2.6 Owner, Property Manager, and Occupant Information

No prior Site owners or other individuals with historical information pertaining to the Site were identified for us to obtain Site-specific information during this investigation.

2.7 Reason for Performing Phase I

The Client requested this Phase I ESA to obtain information regarding the potential for existing hazardous substances and/or petroleum hydrocarbon impacts prior to development of the Site.

3. SITE RECONNAISSANCE

Mr. Dave Darrow of Geocon conducted a reconnaissance of the Site and performed observations of adjacent properties on July 3, 2008. Mr. Darrow was not accompanied by the Site owners during the site reconnaissance. Observations noted during the site reconnaissance are summarized below, along with any limitations encountered during the reconnaissance activities.

3.1 Physical Limitations

Moderate to heavy vegetation on the parcels and steep terrain on the northwestern and southeastern parcels prevented direct observation of portions of the Site. The Site was observed from the perimeter, drainage washes, and unpaved roads. There were no other physical limitations present during the site reconnaissance. At the time of the site reconnaissance, the weather was sunny with a temperature of 100 degrees Fahrenheit.

3.2 Onsite Reconnaissance

The Site is bounded by sparse residential and ranch development on all sides. Topography on the Site is relatively flat with a slight downward slope to the southwest with the exception of the northwestern and southeastern portions of the Site. The Fairview Mountains and Granite Mountains are located on the northwestern and southeastern portions of the Site, respectively. These areas of the Site are characterized by steep and rugged terrain. A moderate to dense growth of bushes and grass was observed across the Site. Unpaved roads, vehicle trails, and dry drainage channels are present across the Site.

Indications of previous development on the Site consisted of structure foundations observed northwest of Cahuilla Road and Apache Trail and a pile of bricks in the eastern portion of the Site north of Cahuilla Road. An apparent water trough and cistern were observed near the foundation at Cahuilla Road and Apache Trail. Another water trough was observed in the southeastern portion of

the Site. An apparent water well was observed along a vehicle trail in the west-central portion of the Site. The well casing was locked.

Telephone-related utility access equipment was observed on Soledad Drive. Overhead utility lines were observed along the southern edge of the Site and crossing the Site from north to south along Soledad Drive and east to west on the eastern mile of the Site north of Cahuilla Road. Liquid-filled electrical transformers were noted on the utility poles. No staining or indications of releases from the transformers was noted.

Numerous areas of debris were observed throughout the Site. The debris primarily consisted of non-hazardous plastic, paper, and metallic waste including appliances, furniture, and mattresses. Waste tires and numerous piles of roofing debris were observed on various areas of the Site. Two abandoned trailers were also observed; one on the northwestern and one on the southeastern portion of the Site. No evidence of hazardous materials or indications of staining or odors were noted relative to the debris observed on the Site.

A Site Plan illustrating the noted site features is included as Figure 2. Photographs taken during the site reconnaissance are presented in Appendix B.

The following table summarizes the observations made	**Observed**	**Not Observed**
Hazardous Substances/Petroleum Products		✓
Hazardous Wastes		✓
Aboveground/Underground Storage Tanks		✓
Unidentified Substance Containers		✓
Polychlorinated Biphenyls		✓
Wastewater Systems (drains/clarifiers/sumps)		✓
Evidence of Releases (stains, odors, stressed vegetation)		✓
Pools of Liquid, Pits, Ponds, Lagoons		✓
Wells	✓	
Other Site Issues	✓	

3.2.1 Wells

The United States Geological Survey (USGS) topographic map identifies a "dry well" on the south-central portion of the Site and a water well was noted in the west-central portion of the Site. The dry well appeared to be a cistern. If the water well will not be used, it is recommended that the well be properly destroyed.

3.2.2 Other Site Issues

Abandoned trailers, dilapidated structures, and numerous areas of non-hazardous debris were observed on the Site. No evidence of hazardous materials or indications of staining or odors were noted relative to the structures and debris observed on the Site.

3.3 Offsite Observations

Observed and reported current uses of adjacent properties and surrounding areas are summarized below.

Direction	Adjacent Properties	Surrounding Area
North	West: Fairview Mountains, two single family residences, water storage tank, and native undeveloped land. East: sparse residential and ranch development and native undeveloped land.	Native undeveloped land and sparse residential and ranch development.
South	Sparse residential and ranch development, native undeveloped land and the Granite Mountains.	Granite Mountains and native undeveloped land.
East	Sparse residential and ranch development, the Fairview Valley, and native undeveloped land.	The Fairview Valley and native undeveloped land.
West	Sparse residential and ranch development and native undeveloped land.	Sparse residential and ranch development and native undeveloped land.

No RECs were noted on the adjacent parcels.

4. PHYSICAL SETTING

The following sections include discussions of topographic, geologic, and hydrogeologic conditions in the vicinity of the Site, based upon our document review and our visual reconnaissance of the Site and adjacent areas.

4.1 Topographic Features

Information concerning the topography and previous development of the Site and properties located in the vicinity of the Site was obtained from a review of United States Geological Survey (USGS) topographic map of the Fairview Valley, California quadrangle (USGS, 1993). According to the map, the elevation ranges from approximately 3,620 feet above mean sea level (amsl) on the southeast to 3,050 feet amsl on the southwest. Topography in the vicinity of the Site appears to slope with decreasing relief to the northwest on the southeastern portion of the Site and to the southwest on the central and western portions of the Site. The Site is shown as vacant land with unpaved roads throughout. Cahuilla Road traverses the southern portion of the Site. A dry well is shown on the west-central portion of the Site. Numerous "intermittent streams" are shown traversing the Site. Structures,

vacant land, and unpaved roads are shown on the properties adjacent to the Site. Fairview Mountain is shown to the north of the northwestern portion of the Site. The Granite Mountains are shown to the south of the Site. Landing strips and Red Top Mine are shown to the north.

Topographic features depicted on the map are generally representative of observed site conditions during Geocon's site reconnaissance. A reproduction of a portion of the USGS map is presented as Figure 1.

4.1 Geologic Conditions

The Site is located in the central segment of the Transverse Ranges geomorphic province of Southern California (South Coast Geological Society, 1982). The Transverse Ranges Province is a long, narrow east-trending strip of terrain of mountain ranges and valley. The terrain extends from Point Arguello and San Miguel Island eastward some 300 miles to the Pinto and Eagle Mountains in the Mojave Desert, and is from 10 to 50 miles wide.

The Site appears to be underlain by alluvium (California Division of Mines and Geology, 1986). The alluvium consists of unconsolidated poorly sorted stream, fan, and basin deposits.

4.2 Regional Groundwater Quality and Occurrence

Information provided on the California Department of Water Resources (CDWR) website indicates a well is located on the eastern portion of the Site. Another well is reportedly located north of the Site and two wells are reportedly located south of the Site. No records were available for the well located north of the Site. Data collected in 1957 from the remaining wells indicate the depth to groundwater ranged from 231 feet to 236 feet deep.

Based on the general knowledge of the local hydrogeology in the area, groundwater is presumed to flow generally in a northwesterly direction on the southeastern portion of the Site and in a southwesterly direction on the central and western portions of the Site. Groundwater depth and flow direction beneath the Site may vary due to local irrigation practices, seasonal rainfall, local faulting, and other factors.

5. SITE HISTORY

We conducted a historical records search regarding the Site and surrounding areas. This included a review of one or more of the following sources that were found to be both reasonably ascertainable and useful for the purposes of this Phase I ESA: historical aerial photographs, historical city directories, building permits and plans, land title records, topographic maps, property tax records,

zoning/land use records, interviews with property representatives, and reviews of prior environmental assessment reports/documents regarding the Site.

Based on our review of historical sources, the Site appears to have been mostly vacant land since at least 1952. One structure appears to have been located on the west-central portion of the Site from 1953 to 1970. One structure may have been located on the east-central portion of the Site in 1953. The following sections summarize information obtained from the historical sources utilized for this assessment, including publicly-available sources and interviews with onsite personnel.

5.1 Publicly Available Information

Publicly-available historical records, including aerial photographs and historical topographic maps were available for the Site and adjacent properties for selected years dating from 1952 to 2005. The following table presents a summary of information obtained from the sources used for this assessment. Copies of historical information reviewed during this assessment which consisted of historical aerial photographs and topographic maps are provided in Appendix C and D, respectively.

Year	Interpreted Use		Source
	Site	Adjacent and Nearby Properties	
1952	The Site appears to be undeveloped land. Numerous vehicle trails and drainage courses traverse the Site.	Undeveloped land and numerous unpaved roads are visible on all sides of the Site. A dry lake bed is visible to the north.	A
1953	One structure and an apparent fenced yard are visible on the west-central portion of the Site and one structure may be present on the east-central portion. The development is located north of an unpaved road in the location of present-day Cahuilla Road. Other observations are similar to the 1952 photograph.	Sparse residential development is visible in the vicinity.	A
1957	Two adjacent structures are shown on the west-central portion of the Site. The remaining portions of the Site appear to be vacant. An "intermittent stream" is shown on the eastern and central portions of the Site. Unpaved roads are shown throughout the Site.	Sparse development is shown on all sides of the Site. Red Top Mine and a dry lake bed are shown to the north.	T
1968	No indication of development is apparent on the east-central portion of the Site. Other observations are similar to the 1953 photograph.	Structures are visible to the south and east. Other observations are similar to the 1953 photograph.	A
1970	A dry well is shown in the vicinity of the structures shown on the 1957 map. No structures are shown. Other observations are similar to the 1957 map.	Similar to the 1957 map.	T
1973	No development is visible on the west-central portion of the Site. Other observations are similar to the 1968 photograph.	Structures are visible to the south. Other observations are similar to the 1968 photograph.	A
1989	Similar to the 1973 photograph.	Similar to the 1973 photograph.	A
1990	Similar to the 1989 photograph.	Increased development is visible to the south. Structures are visible to the north. Other observations are similar to the 1989 photograph.	A
1993	Similar to the 1970 map.	Similar to the 1970 map.	T

Year	Interpreted Use		Source
	Site	Adjacent and Nearby Properties	
1994	Similar to the 1989 photographs.	Increased development to the east. Other observations are similar to the 1990 photographs.	A
2002	Similar to the 1994 photograph.	Similar to the 1994 photograph.	A
2005	Similar to the 2002 photograph.	Similar to the 2002 photograph.	A

Abbreviations/Sources:
A = Aerial photograph
T = Topographic map

5.2 Prior Environmental Document/Report

We reviewed a prior environmental report titled Phase I Environmental Site Assessment, Fairview Ranch, San Bernardino County, California, prepared by Geocon Consultants, Inc., dated November 3, 2003. Pertinent information obtained from the report is provided below.

During the 2003 site reconnaissance the Site was observed to be undeveloped land. Unpaved roads traversed the Site. A "dry well" and remnants of former building structures including a concrete pad, crumbling concrete masonry walls, and metal fragments were observed on the southwestern portion of the Site. Trash and debris was also observed scattered throughout the Site. Aerial photographs reviewed from 1952 to 2002 indicated the Site appeared to be undeveloped. The adjacent properties appeared to be undeveloped or developed with residential development and ranches. Airplane landing strips were visible offsite to the north from at least 1984 to 2002. The Site was not listed on the databases searched during the assessment. One offsite facility was identified in the regulatory database report, "Old Mine Illegal Dumpsite," reportedly located northeast of Apple Valley on Chicago Road, was listed on the SWL database. The former location of the landfill was presumed to be on or near the southeastern portion of the Site. The facility's status was reported as "clean closed" in September 2000. Geocon did not observe visual indications of the landfill during the site reconnaissance. No RECs were identified during the assessment. We recommended the following:

- Abandon and/or remove all wells (water, dry well, etc.) in accordance with applicable laws and regulations.
- During redevelopment at the Site, if suspect trash and debris, chemical odors, stained soil, tanks, or other potential environmental concerns associated with the former Old Mine Illegal Dumpsite are encountered, areas of concern should be assessed by a qualified professional and handled accordingly.
- Upon initiation of construction operations as the Site, storm water Best Management Practices (BMPs) should be implemented to ensure that erosion and sediment control measures are conducted in accordance with applicable laws and regulations. In addition,

containers of chemical products (i.e. fuel, grease, waste oil) that may be utilized and/or stored by contractors at the Site, should be stored in tightly sealed containers to minimize the risk of spill events. Secondary containment storage methods are recommended.

- Trash and debris should be removed from the Site and disposed in accordance with applicable laws and regulations.

6. REGULATORY AGENCY RECORDS

During this assessment, we reviewed regulatory agency records pertaining to the Site and relevant nearby properties. The sources for this information included a regulatory database search firm (Section 6.1) and local government agencies (Sections 6.2 to 6.9). The information requested from local government agencies was based on the findings from the site reconnaissance activities, historical research, and environmental database review. A summary of information obtained from the sources contacted is presented below. Based on information obtained through written requests to local government agencies, it was judged that interviews of regulatory officials would not provide any additional or meaningful information to this Phase I ESA.

6.1 Database Review

Environmental Data Resources, Inc. (EDR) performed a search of federal, state and local databases for the Site and surrounding areas. A reproduction of the reports titled *The EDR Radius Map with GeoCheck, Fairview Creek, L.P., Cahuilla Road/Laguna Seca Road, Apple Valley, CA 92307*, dated June 19, 2008, and *The EDR Radius Map with GeoCheck, Fairview Creek, L.P, Redwing Road/Cahuilla Road, Apple Valley, CA 92307*, dated June 19, 2008, are presented as Appendix E. The table on the following pages lists the databases that were searched and the number of listings. The following table lists databases that were searched and the number of listings, excluding non-geocoded (unmapped) sites.

Database Name	Search Radius (Mile)	Number of Listings
FEDERAL DATABASES		
NPL (National Priority List)	1.0	0
Proposed NPL	1.0	0
CERCLIS (Comprehensive Environmental Response, Compensation, and Liability Information System)	0.5	0
CERCLIS-NFRAP (No Further Remedial Action Planned)	0.5	0
CORRACTS (RCRA Corrective Action Sites List)	1.0	0
RCRIS-TSDF (RCRA Permitted Treatment, Storage, Disposal Facilities)	0.5	0
RCRIS-LQG (RCRA Large Quantity Generators of Hazardous Waste-facilities that generate, transport, treat and/or dispose of greater than 1,000 kilograms (kg) per month)	0.25	0
RCRIS-SQG (RCRA Small Quantity Generators of Hazardous Waste-facilities that generate, transport, treat and/or dispose of between 100 kg and 1,000 kg per month)	0.25	0

Database Name	Search Radius (Mile)	Number of Listings
ERNS (Emergency Response Notification System)	Site	0
STATE DATABASES		
Historical Cal-Sites (Potential/Confirmed Hazardous Substance Release	1.0	0
CA Bond Expenditure Plan	1.0	0
Toxic Pits	1.0	0
WMUDS/SWAT (Waste Management Unit Database)	0.5	0
Cortese (Hazardous Waste and Substances Sites List)	0.5	0
SWRCY (Solid Waste and Recycling Facilities List)	0.5	0
LUST (Leaking Underground Storage Tanks)	0.5	0
CA FID UST (Facility Inventory Database)	0.5	0
UST (Underground Storage Tanks)	0.25	0
HIST UST (Historical USTs)	0.25	0
SWEEPS UST	0.25	0
CHMIRS (California Hazardous Material Incident Report System)	Site	0
Notify 65 (Proposition 65)	1.0	0
VCP (Voluntary Cleanup Program)	0.5	0
Drycleaners	0.25	0
CDL (Clandestine Drug Labs)	1.0	4
Indian LUST	0.5	0
Indian UST	0.25	0
FEDERAL SUPPLEMENTAL DATABASES		
NPL Liens (Federal Superfund Liens)	Site	0
HMIRS (Hazardous Materials Information Reporting System)	Site	0
US BROWNFIELDS	0.5	0
DOD (Department of Defense facilities)	1.0	0
FUDS (Formerly Used Defense Sites)	1.75	1
CONSENT (Superfund Consent Decrees)	1.0	0
ROD (Records of Decision)	1.0	0
MINES (Mines Master Index File)	0.25	0
TRIS (Toxic Chemical Release Inventory System)	Site	0
TSCA (Toxic Substances Control Act)	Site	0
FTTS (FIFRA/TSCA Tracking System) - (Federal Insecticide, Fungicide, and Rodenticide Act) / (Toxic Substances Control Act)	Site	0
PADS (PCB Activity Database System)	Site	0
MLTS (Material Licensing Tracking System)	Site	0
FINDS (Facility Index System)	Site	0
RAATS (RCRA Administrative Action Tracking System)	Site	0
Indian Reservation	1.0	0
STATE OR LOCAL SUPPLEMENTAL DATABASES		
SCH (School Property Evaluation Program)	0.25	0
CA WDS (Waste Discharge System)	Site	0
AST (Aboveground Petroleum Storage Tank Facilities)	0.25	0
Deed	0.5	0

Database Name	Search Radius (Mile)	Number of Listings
RESPONSE	1.0	0
HAZNET (Hazardous Waste Information System)	0.75	2
ENVIROSTOR	1.0	0
EDR PROPRIETARY RECORDS		
Manufactured Gas Plants	1.0	0
EDR Historical Auto Stations	0.25	0
EDR Historical Cleaners	0.25	0

6.1.1 Site

The Site was listed on one of the databases searched (discussed below).

Listing A3

26662 South Road, reportedly located on the east-central portion of the Site, is listed on the CDL database. According to information provided by EDR, in 1997 an illegal drug lab reportedly operated or equipment and/or materials were stored at this location. No spills or releases were reported. No indications of the reported illegal drug lab were identified onsite during our reconnaissance in 2003 or 2008. Evidence of an illegal drug lab may include abandoned or dilapidated structures, chemical containers, cooking and miscellaneous equipment, stained soil, and/or noxious odors. No evidence indicating the presence of an illegal drug lab or of releases from an illegal drug lab was observed. Based on the absence of evidence of an illegal drug lab and the information presented in the EDR report, Listing A3, 26662 South Road, is not an REC with regard to the Site.

6.1.2 Nearby Properties

The following discussion provides additional information regarding the properties listed on the databases located within a 1-mile radius of the Site, the status of their listings, and their potential, if any, to impact the Site.

Listing 1

26395 Huasna Lane, reportedly located approximately 550 feet north (upgradient) of the Site, is listed on the CDL database. According to information provided by EDR, in 2002 an illegal drug lab reportedly operated at this location, and/or equipment and/or materials were stored at this location. No spills or releases were reported. Based on the information provided in the database report and the nature of the database listed, the facility is not an REC with regard to the Site.

Listing 2 and 6

Victorville PBR (Precision Bombing Range) No. 3, reportedly located approximately 2,500 feet north (upgradient) of the Site, is listed on the Formerly Used Defense Sites (FUDS) database. According to information provided by EDR and in a report *FINAL, Technical Project Planning Memorandum & Associated Documentation, Victorville Precision Bombing Range No. 3, San Bernardino County California* (Parsons, 2007), the PBR No. 3 site, this facility consisted of 640 acres. In May 1943, 80 acres was transferred from the U.S. Department of the Interior (DI) to the War Department. The remaining 560 acres was obtained by condemnation from five private landowners. The PBR served as a practice bombing range conducted from Victorville Army Air Field using 100-pound sand-filled practice bombs (with explosive spotting charges) from 1943 to 1944. The targets consisted of concentric rings 200 feet, 400 feet, and 600 feet in diameter formed by 5-foot wide asphalt strips. The site was declared surplus, and free and clear of duds and explosives in 1948. In April 1949, 80 acres was transferred back to the DI, most of the facility is now owned by private landowners except 35 acres that is under the Bureau of Land Management Control. Information obtained from Envirostor indicates the facility is reportedly "active." The California Department of Toxic Substances Control (DTSC) is the oversight agency. The current contaminants of concern are explosives. The final work plan prepared by Parsons was submitted in 2007. No further information was available for PBR No. 3. Based on the information provided in the database report and the reported location of the PBR, the former military use of the PBR is an REC with regard to the Site. Based on the information provided in the database report and the Parsons report and the distance of the facility relative to the Site, the facility is not an REC with regard to the Site.

Listing A1 and A2

Robert Chapman (16310 Oldenburg Road), reportedly located approximately 90 feet north (upgradient) of the Site, is listed on the CDL and HAZNET databases. According to information provided by EDR, in 1997 an illegal drug lab reportedly operated at this location, and/or equipment and/or materials were stored at this location. Waste reportedly generated from this facility includes "liquids with pH <UN-> 2," "alkaline solution without metals (pH > 12.5)," "off-specification, aged, or surplus organics." The waste was reportedly disposed of at a recycler. No spills or releases were reported. Based on the information provided in the database report and nature of the databases listed, the facility is not an REC with regard to the Site.

Listing A3

HUD Intown Properties (27073 Canfield Road), reportedly located approximately 1,000 feet south (upgradient) of the Site, is listed on the CDL and HAZNET databases. According to information provided by EDR, in 1998 an illegal drug lab reportedly operated at this location, and/or equipment and/or materials were stored at this location. Waste reportedly generated from this facility includes "household waste" that is disposed of at a transfer station and/or by tank treatment. No spills or

releases were reported. Based on the information provided in the database report and the nature of the databases, the facility is not an REC with regard to the Site.

6.1.2.1 Non-Geocoded (Unmapped) Facilities

This portion of the regulatory database report identifies facilities that have incomplete address information and could not be specifically plotted (referred to as "non-geocoded facilities"). The EDR report lists 72 non-geocoded facilities. One facility appears to be located within one-mile of the Site.

- TSW Corp. (27003 Waalew Road) is located approximately 4,450 feet northeast (upgradient) of the Site, is listed on the CDL and HAZNET databases. According to information provided by EDR, in April 2003 and June 2003 an illegal drug lab reportedly operated or equipment and/or materials were stored at this location. Waste reportedly generated from this facility included "unspecified oil-containing waste," "other organic solids," and "unspecified organic liquid mixture" that was disposed of at a recycler. No spills or releases were reported. Based on the information provided in the database report and the nature of the databases, the facility is not an REC with regard to the Site.

Based on the interpreted distances of the facilities and/or the nature of the databases on which they appear, there is a low likelihood that the remaining non-geocoded facilities represent an environmental concern to the Site.

6.2 California Department of Conservation Division of Oil, Gas, and Geothermal Resources

We reviewed California Department of Conservation Division of Oil, Gas, and Geothermal Resources (DOGGR) reference map K to estimate the distance and direction to the nearest oil or gas wells from the Site. According to the map reviewed, no wells are located within a two-mile radius of the Site (California Department of Conservation, 1986).

6.3 Water and Sewer Agencies

The Apple Valley Ranchos Water District will provide potable water to the Site following development. The area in the vicinity of the Site reportedly utilizes septic systems for domestic waste water disposal.

A water well was observed on the west-central portion of the Site. The well did not appear to be in use at the time of the site reconnaissance.

6.4 Southern California Edison

Overhead electrical transmission lines and liquid-filled oil-containing electrical transformers were observed on the southern portion of the Site. The liquid-filled electrical transformers may contain polychlorinated biphenyls (PCBs). No staining or indications of releases were noted relative to the transformers; therefore, PCBs are not an REC for the Site.

6.5 County of San Bernardino Assessor

The County of San Bernardino Assessor maintains records of land use and development in San Bernardino County. The County indicated that there were no records for the Site.

6.6 Town of Apple Valley Building and Safety Department

The Town of Apple Valley Building and Safety Department maintains records of building permits in the town of Apple Valley. The Building and Safety Department reportedly does not have any records for the Site APNs.

6.7 County of San Bernardino Building and Safety Department

The County of San Bernardino Building and Safety Department maintains records of building permits and land use in unincorporated portions of the County. The Building and Safety Department stated that they have records for only one Site APN, 0436-021-14 (located east of Soledad Drive). The Building and Safety Department reports that there is a record of an electrical permit for connection to a water well in 1999. No other records were available for the Site APNs

6.8 County of San Bernardino Fire Department Hazardous Materials Division

The County of San Bernardino Fire Department Hazardous Materials Division (SBFDHMD) maintains records of UST releases and hazardous material releases and cleanups for sites in San Bernardino County. The SBFDHMD maintains information by street address and APN. The SBFDHMD did not respond to our request for information.

6.9 County of San Bernardino Agricultural/Measurement Standards

The County of San Bernardino Department of Agriculture, Weights and Measures maintains pesticide use records for properties in San Bernardino County. The Department stated that no records were available for the Site.

7. ASBESTOS AND LEAD

We did not conduct asbestos-containing building material (ACBM) or lead-containing paint (LCP) surveys at the Site. It is possible that the roofing material, appliances, and other debris observed on the Site contain ACBM and/or LCP. The debris and appliances observed on the Site should be disposed of in accordance with current regulations.

8. FINDINGS

The table below presents a summary of findings associated with the scope of services completed during this assessment at the Site, including known or suspect RECs, historical RECs, and de minimis environmental conditions. A discussion of pertinent issues identified in the Phase I ESA is provided, as appropriate, in Section 9.

Assessment Category	REC	Recommended Actions	Report Section
Hazardous Substances/Petroleum Products	No	NFA	3 and 5
Hazardous Wastes	No	NFA	3, 5, and 6
Aboveground/Underground Storage Tanks	No	NFA	3 and 6
Unidentified Substance Containers	No	NFA	3
Equipment Potentially Containing PCBs	No	NFA	3 and 6
Wastewater Systems	No	NFA	3, 5, and 6
Evidence of Releases	No	NFA	3
Pools of Liquid, Pits, Ponds, Lagoons	No	NFA	3
Wells	No	AA	3, 5, and 6
Other Site Issues	No	AA	3
Nearby Properties	No	NFA	3, 5, and 6
Historical Land Use – Site	No	NFA	3, 5 and 6
Historical Land Use – Nearby Properties	No	NFA	3, 5 and 6

Recommended Action(s):
NFA = No further action recommended at this time
AA = Additional action recommended at this time

9. CONCLUSIONS AND RECOMMENDATIONS

This section summarizes our conclusions and our recommendations with regard to environmental issues associated with the Site. We have performed a Phase I ESA of the Fairview Creek, L.P. site located east of the Town of Apple Valley in an unincorporated portion of San Bernardino County, California. The Phase I ESA was conducted in conformance with the scope and limitations of ASTM E 1527-05. This assessment has revealed no RECs in connection with the Site and further assessment is not warranted at this time.

Any exceptions to, or deletions from, this practice are described in Section 1.2 of this report. It is the Environmental Professional's opinion that all appropriate inquiry has been conducted, in general accordance with *ASTM Standard E 1527-05 and 40 CFR Part 312*, in the current/previous environmental condition of the Site, and that conditions indicative of significant releases or threatened releases of hazardous substances on, at, in or to the Site were not identified. No significant data gaps were identified that would affect the ability of the Environmental Professional to render this opinion.

The miscellaneous non-hazardous trash and debris observed onsite are not RECs but should be removed from the Site and disposed in accordance with current regulations. If the observed water well and any other wells identified onsite will not be used during or after site development, the well or wells should be properly destroyed.

10. LIMITATIONS

The conclusions presented in this report are based upon reasonable visual observations made at the Site and research of available materials within the scope and budget of the contract. The information presented is relevant to the dates of our site visit and should not be relied upon to represent conditions at later dates. The opinions expressed herein are based on our experience with similar studies and information obtained during our effort. If additional information becomes available, we request the opportunity to review the information and modify our opinions, if necessary.

The visual observations we made were limited to accessible portions of the Site and the contiguous areas. Subsurface exploration, soil and groundwater sampling, and analytical testing were not within the scope of this study. In addition, this study did not include a 50-year chain-of-title review, a historical insurance fire map review, and a review of city directories. We conducted the Phase I ESA at the Site expressly and solely for Fairview Creek, L.P. Any reliance upon the information, conclusions, or recommendations contained in this report for purposes other than the transfer of the Site shall be at the sole liability of the party undertaking such use.

Our services have been conducted using the degree of care and skill ordinarily exercised, under similar circumstances, by environmental sciences consultants practicing in this or similar localities. No other warranty, express or implied, is made as to the professional opinions presented in this report. We are not responsible for the conclusions, opinions, or recommendations made by others based on this information.

This report was compiled based partially on information supplied to us from outside sources, other information that is in the public domain, and visual observations made at the property. The conclusions and recommendations herein are based solely on the information we obtained in compiling the report. We make no warranty as to the accuracy of statements made by others which may be contained in the report, nor are any other warranties or guarantees, express or implied, included or intended by the report except that it has been prepared in accordance with the current generally accepted practices and standards consistent with the level of care and skill exercised under similar circumstances by other professional consultants or firms performing the same or similar services. This report is intended to be used by the party authorizing the audit for the transfer of the Site. None of the work performed hereunder shall constitute or be represented as a legal opinion of any kind or nature, but shall be a representation of findings of fact from the records examined.

This evaluation does not address the presence of the following conditions unless specifically stated otherwise:

- Radon, electromagnetic fields, asbestos, lead-containing paint, mold, burn ash, lead in drinking water, methane gas, and wetlands;
- Chemical compounds which naturally occur in the environment;
- Commonly used household cleaning products, building materials, and consumables that may be hazardous; and
- Contaminants or contaminant concentrations that are not currently a concern but may be under future regulatory standards.

11. REFERENCES

ASTM International. 2005. *Standard Practice for Environmental Site Assessments, Phase I Environmental Site Assessment Process*, Designation E 1527-05.

California Department of Conservation, Division of Mines and Geology. (1986). *Geologic Map of the San Bernardino Quadrangle.*

California Department of Conservation, Division of Oil, Gas, and Geothermal Resources. (1986). *Reference Map Series Sheet K.*

California Department of Water Resources (CDWR). 2008. [online] http://well.water.ca.gov/

EDR Environmental Data Resources, Inc. 2008. The EDR Radius Map with GeoCheck, *Fairview Creek, L.P. Cahuilla Road/Laguna Seca Road, Apple Valley, CA 92307.*

EDR Environmental Data Resources, Inc. 2008. The EDR Radius Map with GeoCheck, *Fairview Creek, L.P., Redwing Road/Cahuilla Road, Apple Valley, CA 92307.*

EDR Environmental Data Resources, Inc. 2008. The EDR Aerial Photo Decade Package, *Fairview Creek, L.P., Cahuilla Road/Laguna Seca Road, Apple Valley, CA 92307.*

EDR Environmental Data Resources, Inc. 2008. The EDR Aerial Photo Decade Package, *Fairview Creek, L.P., Redwing Road/Cahuilla Road, Apple Valley, CA 92307.*

EDR Environmental Data Resources, Inc. 2008. EDR Historical Topographic Map Report, *Fairview Creek, L.P., Cahuilla Road/Laguna Seca Road, Apple Valley, CA 92307.*

EDR Environmental Data Resources, Inc. 2008. EDR Historical Topographic Map Report, *Fairview Creek, L.P., Redwing Road/Cahuilla Road, Apple Valley, CA 92307.*

Geocon Consultants, Inc. 2003. *Phase I Environmental Site Assessment, Fairview Ranch, San Bernardino County, California.*

Micro Dot Aerial Photography.
1952 Aerial photograph (flight/photograph: GS-QS/11-91).
1953 Aerial photograph (flight/photograph: AXL/25K-34).

Parsons. 2007. *FINAL Technical Project Planning Memorandum & Associated Documentation, Victorville Precision Bombing Range No. 3, San Bernardino County California.*

South Coast Geological Society. (1982). *Geology and Mineral Wealth of the California Transverse Ranges* (Mason Hill Volume).

United States Geological Survey. 1973. Fairview Valley, *California 7.5' Quadrangle (Scale: 1:24,000). Photorevised 1993.*

12. QUALIFICATIONS

David C. Darrow, R.E.A II states the following:

> I declare that, to the best of my professional knowledge and belief, I meet the definition of Environmental Professional as defined in Section 312.10 of 40 CFR Part 312. I have the specific qualifications based on education, training, and experience, to assess a property of the nature, history, and setting of the subject property. I have developed and performed all the appropriate inquiries in conformance with the standards and practices set forth in 40 CFR Part 312.

David C. Darrow, R.E.A. II
Senior Environmental Scientist

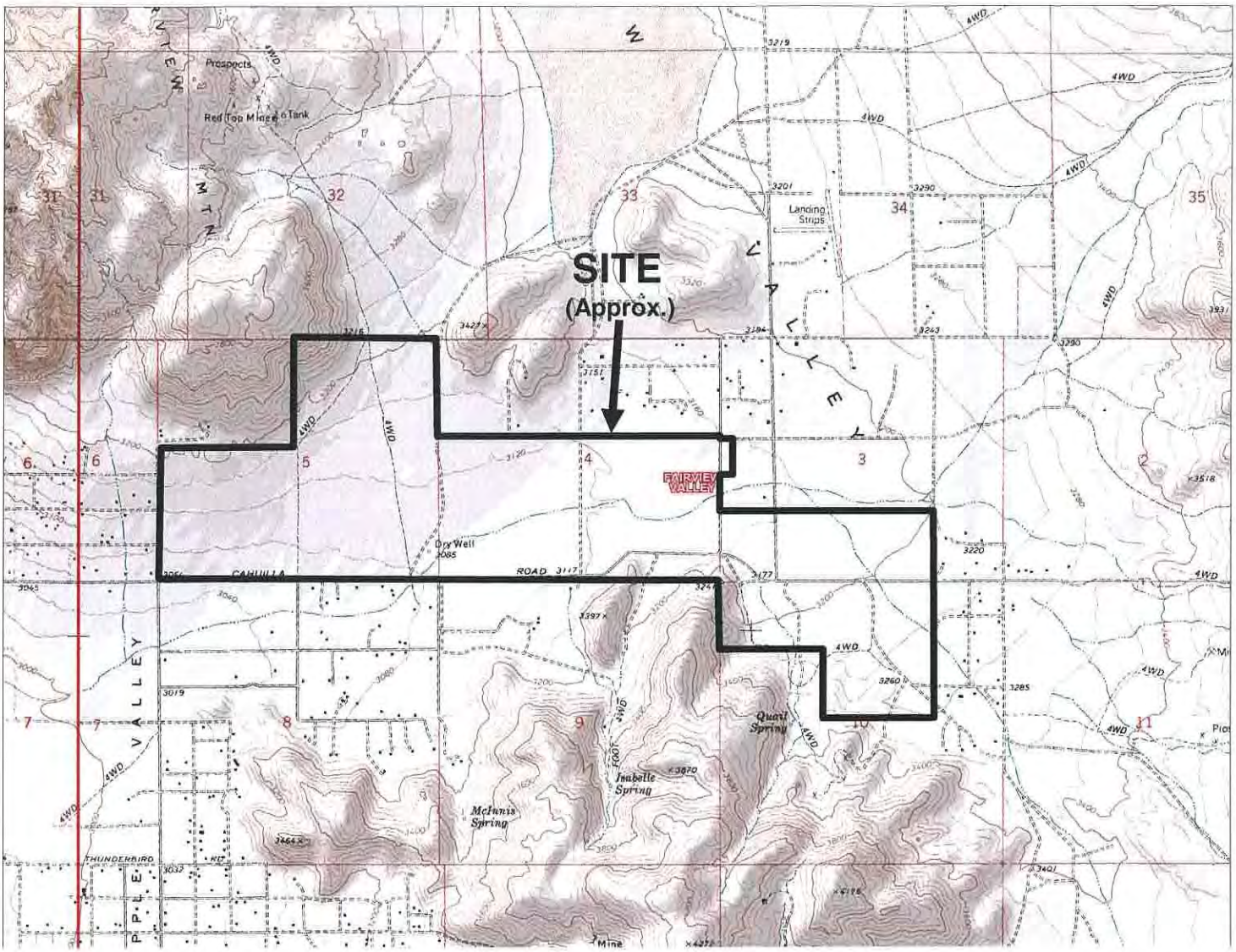

SOURCE: USGS QUADRANGLE MAP
FAIRVIEW VALLEY, CALIFORNIA QUADRANGLE
1993
APPLE VALLEY NORTH, CALIFORNIA QUADRANGLE
1970 PHOTOREVISED 1993

N

Approximate Scale
1 in. = 3,050 ft.

GEOCON
INLAND EMPIRE INC.
GEOTECHNICAL ■ ENVIRONMENTAL ■ MATERIALS
41571 CORNING PLACE, SUITE 101 - MURRIETA, CALIFORNIA 92562
PHONE 951 304-2300 - FAX 951 304-2642

DCD

VICINITY/TOPOGRAPHIC MAP

FAIRVIEW CREEK, L.P.
SAN BERNARDINO COUNTY,
CALIFORNIA

DATE: 12-09-2008	PROJECT NO. T2463-77-01	FIG. 1

FAIRVIEW CREEK, L.P.
SAN BERNARDINO COUNTY, CALIFORNIA

APPROX. SCALE: 1" = 1,500'

GEOCON LEGEND

- ..... UNPAVED ROAD
- ..... DRAINAGE
- (36) ..... PHOTOGRAPH DIRECTION

Note: All locations are approximate.

THE GEOGRAPHICAL INFORMATION MADE AVAILABLE FOR DISPLAY WAS PROVIDED BY GOOGLE EARTH, SUBJECT TO A LICENSING AGREEMENT. THE INFORMATION IS FOR ILLUSTRATIVE PURPOSES ONLY; IT IS NOT INTENDED FOR CLIENT'S USE OR RELIANCE AND SHALL NOT BE REPRODUCED BY CLIENT. CLIENT SHALL INDEMNIFY, DEFEND AND HOLD HARMLESS GEOCON FROM ANY LIABILITY INCURRED AS A RESULT OF SUCH USE OR RELIANCE BY CLIENT.

SITE PLAN

GEOCON
INLAND EMPIRE, INC.
GEOTECHNICAL ▪ ENVIRONMENTAL ▪ MATERIALS
41571 CORNING PLACE, SUITE 101 - MURRIETA, CALIFORNIA 92562
PHONE 951 304-2300 - FAX 951 304-2642

DATE 12 - 09 - 2008	PROJECT NO. T2463 - 77 - 01	FIG. 2

Y:/T2463-77-01/RA/DD_T2463 SITE PLAN/DWG.

APPENDIX A

LIST OF TERMS

Adjoining Property	Any real property or properties the border of which is contiguous or partially contiguous with that of the Site, or that would be contiguous or partially contiguous with that of the Site but for a street, road, or other public thoroughfare separating them.
Business Environmental Risk	A risk that can have a material environmental of environmentally-driven impact on the business associated with the current or planned use of a parcel of commercial real estate, not necessarily limited to those environmental issues required to be investigated as part of a Phase I ESA.
Data Failure	A failure to achieve the historical research objectives associated with a Phase I ESA.
Data Gap	A lack of or inability to obtain information required as part of a Phase I ESA despite good faith efforts by the environmental professional to gather such information.
De Minimis Environmental Condition	An environmental condition that generally does not present a material risk of harm to public health or the environment, and that generally would not be the subject of an enforcement action if brought to the attention of appropriate governmental agencies.
Due Diligence	The process of inquiring into the environmental characteristics of a parcel of commercial real estate or other conditions, usually in connection with a commercial real estate transaction.
Engineering Control	A physical modification to a site or a facility to reduce or eliminate the potential for exposure to hazardous substances or petroleum products in the soil or groundwater on the property.
Environmental Lien	A charge, security, or encumbrance upon title to a property to secure the payment of a cost, damage, debt, obligation, or duty arising out of response actions, cleanup, or other remediation of hazardous substances or petroleum products upon a property.
Environmental Professional	A person meeting the education, training and experience requirements as set forth in 40 CFR §312.10(b).
Fill Dirt	Dirt, soil, sand, or other earth that is obtained off-site that is used to fill holes or depressions, create mounds, or otherwise artificially change the grade or elevation of real property.
Fire Insurance Maps	Maps produced for private fire insurance map companies that indicate uses of properties at specified dates and that encompass the Site.
Historical Recognized Environmental Condition	An environmental condition which in the past would have been considered a recognized environmental condition, but which may or may not be considered a recognized environmental condition currently.

LIST OF TERMS

Institutional Control	A legal or administrative restriction on the use of, or access to, a site or facility to (1) reduce or eliminate potential exposure to hazardous substances or petroleum products in the soil or groundwater on the property, or (2) prevent activities that could interfere with the effectiveness of a response action, in order to ensure maintenance of a condition of no significant risk to public health or the environment (e.g., a deed restriction).
Material Threat	A physically observable or obvious threat which is reasonably likely to lead to a release that, in the opinion of the environmental professional, is threatening and might result in impact to public health or the environment.
Pits, Ponds, or Lagoons	Man-made or natural depressions in a ground surface that are likely to hold liquids or sludge containing hazardous substances or petroleum products.
Practically Reviewable	Information that is provided by the source in a manner and in a form that, upon examination, yields information relevant to the property without the need for extraordinary analysis of irrelevant data.
Reasonably Ascertainable	Information that is (1) publicly available, (2) obtainable from its source within reasonable time and cost constraints, and (3) practically reviewable.
Recognized Environmental Condition	The presence or likely presence of any hazardous substances or petroleum products on a property under conditions that indicate an existing release, a past release, or a material threat of a release of any hazardous substances or petroleum products into structures on the property or into the ground, ground water, or surface water of the property.
Sump	A pit, cistern, cesspool, or similar receptacle where liquids drain, collect or are stored.
Underground Storage Tank	Any tank, including underground piping connected to the tank, that is or has been used to contain hazardous substances or petroleum products and the volume of which is 10 percent or more beneath the surface of the ground.
Wastewater	Water that (1) is or has been used in an industrial or manufacturing process, (2) conveys or has conveyed sewage, or (3) is directly related to manufacturing, processing, or raw materials storage areas at an industrial plant.

APPENDIX B

Photograph #1
View north from the southwest corner of the Site.

Photograph #2
View northeast from the southwest corner of the Site.

Photograph #3
View west on Cahuilla Road from the southwest corner of the Site.

Photograph #4
View east along the northern edge of the Site from the northwest corner.

GEOCON
INLAND EMPIRE INC.
GEOTECHNICAL ■ ENVIRONMENTAL ■ MATERIALS
41571 CORNING PLACE, SUITE 101 - MURRIETA, CALIFORNIA 92562
PHONE 951 304-2300 - FAX 951 304-2642

JLR

SITE PHOTOGRAPHS

FAIRVIEW CREEK, L.P.
SAN BERNARDINO COUNTY, CALIFORNIA

PROJECT NO. T2463-77-01

Photograph #5
View south from the northwest portion of the Site.

Photograph #6
View south from the northern edge of the Site showing debris within drainage.

Photograph #7
View southwest from the northern edge of the Site.

Photograph #8
View west from Mountain View Lane and Apache Trail.

GEOCON
INLAND EMPIRE INC.
GEOTECHNICAL ■ ENVIRONMENTAL ■ MATERIALS
41571 CORNING PLACE, SUITE 101 - MURRIETA, CALIFORNIA 92562
PHONE 951 304-2300 - FAX 951 304-2642

JLR

SITE PHOTOGRAPHS

FAIRVIEW CREEK, L.P.
SAN BERNARDINO COUNTY, CALIFORNIA

PROJECT NO. T2463-77-01

Photograph #9
View south from Mountain View Lane and Apache Trail.

Photograph #10
View southeast from Mountain View Lane and Apache Trail.

Photograph #11
View east from Mountain View Lane and Apache Trail.

Photograph #12
View west from Mountain View Lane and Soledad Drive.

GEOCON
INLAND EMPIRE INC.
GEOTECHNICAL ■ ENVIRONMENTAL ■ MATERIALS
41571 CORNING PLACE, SUITE 101 - MURRIETA, CALIFORNIA 92562
PHONE 951 304-2300 - FAX 951 304-2642

JLR

SITE PHOTOGRAPHS

FAIRVIEW CREEK, L.P.
SAN BERNARDINO COUNTY, CALIFORNIA

PROJECT NO. T2463-77-01

Photograph #13
View southeast from Soledad Drive and Mountain View Lane.

Photograph #14
View south on Soledad Drive.

Photograph #15
View southwest from the northeastern portion of the Site.

Photograph #16
View west from the eastern portion of the Site.

GEOCON
INLAND EMPIRE INC.
GEOTECHNICAL ■ ENVIRONMENTAL ■ MATERIALS
41571 CORNING PLACE, SUITE 101 - MURRIETA, CALIFORNIA 92562
PHONE 951 304-2300 - FAX 951 304-2642

JLR

SITE PHOTOGRAPHS

FAIRVIEW CREEK, L.P.
SAN BERNARDINO COUNTY, CALIFORNIA

PROJECT NO. T2463-77-01

Photograph #17
View northwest from Redwing Road.

Photograph #18
View southeast from Redwing Road.

Photograph #19
View west from the northeast corner of the Site.

Photograph #20
View southwest from the northeast corner of the Site.

GEOCON
INLAND EMPIRE INC.
GEOTECHNICAL ■ ENVIRONMENTAL ■ MATERIALS
41571 CORNING PLACE, SUITE 101 - MURRIETA, CALIFORNIA 92562
PHONE 951 304-2300 - FAX 951 304-2642

JLR

SITE PHOTOGRAPHS

FAIRVIEW CREEK, L.P.
SAN BERNARDINO COUNTY, CALIFORNIA

PROJECT NO. T2463-77-01

Photograph #21
View south from the northeast corner of the Site.

Photograph #22
View north from the southeast corner of the Site.

Photograph #23
View northwest from the southeast corner of the Site.

Photograph #24
View west from the southeast corner of the Site.

GEOCON
INLAND EMPIRE INC.
GEOTECHNICAL ■ ENVIRONMENTAL ■ MATERIALS
41571 CORNING PLACE, SUITE 101 - MURRIETA, CALIFORNIA 92562
PHONE 951 304-2300 - FAX 951 304-2642

JLR

SITE PHOTOGRAPHS

FAIRVIEW CREEK, L.P.
SAN BERNARDINO COUNTY, CALIFORNIA

PROJECT NO. T2463-77-01

Photograph #25
View east from the southern portion of the Site.

Photograph #26
View north from the southern edge of the Site.

Photograph #27
View east from the southern edge of the Site.

Photograph #28
View of construction debris on the northern portion of the Site.

GEOCON
INLAND EMPIRE INC.
GEOTECHNICAL ■ ENVIRONMENTAL ■ MATERIALS
41571 CORNING PLACE, SUITE 101 - MURRIETA, CALIFORNIA 92562
PHONE 951 304-2300 - FAX 951 304-2642

JLR

SITE PHOTOGRAPHS

FAIRVIEW CREEK, L.P.
SAN BERNARDINO COUNTY, CALIFORNIA

PROJECT NO. T2463-77-01

Photograph #29
Debris observed west of Apache Trail on the northern portion of the Site.

Photograph #30
Well observed on the western portion of the Site.

Photograph #31
View of roofing debris east of Apache Trail.

Photograph #32
Cistern and water trough observed west of Apache Trail on the southern portion of the Site.

GEOCON
INLAND EMPIRE INC.
GEOTECHNICAL ■ ENVIRONMENTAL ■ MATERIALS
41571 CORNING PLACE, SUITE 101 - MURRIETA, CALIFORNIA 92562
PHONE 951 304-2300 - FAX 951 304-2642

JLR

SITE PHOTOGRAPHS

FAIRVIEW CREEK, L.P.
SAN BERNARDINO COUNTY, CALIFORNIA

PROJECT NO. T2463-77-01

Photograph #33
View of utility boxes on the eastern side of Soledad Drive.

Photograph #34
Abandoned trailer on the southern portion of the Site.

Photograph #35
View of a water trough on the southern portion of the Site.

Photograph #36
Debris observed south of Cahuilla Road between Redwing Road and Oldenburg Road.

GEOCON
INLAND EMPIRE INC.
GEOTECHNICAL ■ ENVIRONMENTAL ■ MATERIALS
41571 CORNING PLACE, SUITE 101 - MURRIETA, CALIFORNIA 92562
PHONE 951 304-2300 - FAX 951 304-2642

JLR

SITE PHOTOGRAPHS

FAIRVIEW CREEK, L.P.
SAN BERNARDINO COUNTY, CALIFORNIA

PROJECT NO. T2463-77-01

APPENDIX C

Fairview Creek, L.P.
Cahuilla Road/Laguna Seca Road
Apple Valley, CA 92307

Inquiry Number: 2248848.5
June 20, 2008

The EDR Aerial Photo Decade Package

EDR® Environmental Data Resources Inc

440 Wheelers Farms Road
Milford, CT 06461
800.352.0050
www.edrnet.com

EDR Aerial Photo Decade Package

Environmental Data Resources, Inc. (EDR) Aerial Photo Decade Package is a screening tool designed to assist environmental professionals in evaluating potential liability on a target property resulting from past activities. EDRs professional researchers provide digitally reproduced historical aerial photographs, and when available, provide one photo per decade.

When delivered electronically by EDR, the aerial photo images included with this report are for ONE TIME USE ONLY. Further reproduction of these aerial photo images is prohibited without permission from EDR. For more information contact your EDR Account Executive.

Thank you for your business.
Please contact EDR at 1-800-352-0050
with any questions or comments.

Disclaimer - Copyright and Trademark Notice

This Report contains certain information obtained from a variety of public and other sources reasonably available to Environmental Data Resources, Inc. It cannot be concluded from this Report that coverage information for the target and surrounding properties does not exist from other sources. **NO WARRANTY EXPRESSED OR IMPLIED, IS MADE WHATSOEVER IN CONNECTION WITH THIS REPORT. ENVIRONMENTAL DATA RESOURCES, INC. SPECIFICALLY DISCLAIMS THE MAKING OF ANY SUCH WARRANTIES, INCLUDING WITHOUT LIMITATION, MERCHANTABILITY OR FITNESS FOR A PARTICULAR USE OR PURPOSE. ALL RISK IS ASSUMED BY THE USER. IN NO EVENT SHALL ENVIRONMENTAL DATA RESOURCES, INC. BE LIABLE TO ANYONE, WHETHER ARISING OUT OF ERRORS OR OMISSIONS, NEGLIGENCE, ACCIDENT OR ANY OTHER CAUSE, FOR ANY LOSS OF DAMAGE, INCLUDING, WITHOUT LIMITATION, SPECIAL, INCIDENTAL, CONSEQUENTIAL, OR EXEMPLARY DAMAGES. ANY LIABILITY ON THE PART OF ENVIRONMENTAL DATA RESOURCES, INC. IS STRICTLY LIMITED TO A REFUND OF THE AMOUNT PAID FOR THIS REPORT.** Purchaser accepts this Report AS IS. Any analyses, estimates, ratings, environmental risk levels or risk codes provided in this Report are provided for illustrative purposes only, and are not intended to provide, nor should they be interpreted as providing any facts regarding, or prediction or forecast of, any environmental risk for any property. Only a Phase I Environmental Site Assessment performed by an environmental professional can provide information regarding the environmental risk for any property. Additionally, the information provided in this Report is not to be construed as legal advice.

Copyright 2008 by Environmental Data Resources, Inc. All rights reserved. Reproduction in any media or format, in whole or in part, of any report or map of Environmental Data Resources, Inc., or its affiliates, is prohibited without prior written permission.

EDR and its logos (including Sanborn and Sanborn Map) are trademarks of Environmental Data Resources, Inc. or its affiliates. All other trademarks used herein are the property of their respective owners.

Date EDR Searched Historical Sources:

Aerial Photography June 20, 2008

Target Property:

Cahuilla Road/Laguna Seca Road
Apple Valley, CA 92307

Year	*Scale*	*Details*	*Source*
1953	Aerial Photograph. Scale: 1"=555'	Flight Year: 1953	Southwestern
1968	Aerial Photograph. Scale: 1"=555'	Flight Year: 1968	Western
1973	Aerial Photograph. Scale: 1"=666'	Flight Year: 1973	Teledyne
1990	Aerial Photograph. Scale: 1"=666'	Flight Year: 1990	USGS
1994	Aerial Photograph. Scale: 1"=666'	Flight Year: 1994	USGS
2002	Aerial Photograph. Scale: 1"=666'	Flight Year: 2002	USGS
2005	Aerial Photograph. Scale: 1"=485'	Flight Year: 2005	EDR

INQUIRY #: 2248848.5
YEAR: 1953
= 555'
N

INQUIRY #: 2248848.5
YEAR: 1968
= 555'
N


INQUIRY #: 2248848.5
YEAR: 1973
= 666'
N

INQUIRY #: 2248848.5
YEAR: 1990
= 666'
N

INQUIRY #: 2248848.5
YEAR: 1994
= 666'
N

INQUIRY #: 2248848.5
YEAR: 2002
= 666'
N

INQUIRY #: 2248848.5
YEAR: 2005
= 485'
N

Fairview Creek, L.P.
Redwing Road/Cahuilla Road
Apple Valley, CA 92307

Inquiry Number: 2248861.5
June 20, 2008

The EDR Aerial Photo Decade Package

EDR® Environmental Data Resources Inc

440 Wheelers Farms Road
Milford, CT 06461
800.352.0050
www.edrnet.com

EDR Aerial Photo Decade Package

Environmental Data Resources, Inc. (EDR) Aerial Photo Decade Package is a screening tool designed to assist environmental professionals in evaluating potential liability on a target property resulting from past activities. EDRs professional researchers provide digitally reproduced historical aerial photographs, and when available, provide one photo per decade.

When delivered electronically by EDR, the aerial photo images included with this report are for ONE TIME USE ONLY. Further reproduction of these aerial photo images is prohibited without permission from EDR. For more information contact your EDR Account Executive.

Thank you for your business.
Please contact EDR at 1-800-352-0050
with any questions or comments.

Disclaimer - Copyright and Trademark Notice

This Report contains certain information obtained from a variety of public and other sources reasonably available to Environmental Data Resources, Inc. It cannot be concluded from this Report that coverage information for the target and surrounding properties does not exist from other sources. **NO WARRANTY EXPRESSED OR IMPLIED, IS MADE WHATSOEVER IN CONNECTION WITH THIS REPORT. ENVIRONMENTAL DATA RESOURCES, INC. SPECIFICALLY DISCLAIMS THE MAKING OF ANY SUCH WARRANTIES, INCLUDING WITHOUT LIMITATION, MERCHANTABILITY OR FITNESS FOR A PARTICULAR USE OR PURPOSE. ALL RISK IS ASSUMED BY THE USER. IN NO EVENT SHALL ENVIRONMENTAL DATA RESOURCES, INC. BE LIABLE TO ANYONE, WHETHER ARISING OUT OF ERRORS OR OMISSIONS, NEGLIGENCE, ACCIDENT OR ANY OTHER CAUSE, FOR ANY LOSS OF DAMAGE, INCLUDING, WITHOUT LIMITATION, SPECIAL, INCIDENTAL, CONSEQUENTIAL, OR EXEMPLARY DAMAGES. ANY LIABILITY ON THE PART OF ENVIRONMENTAL DATA RESOURCES, INC. IS STRICTLY LIMITED TO A REFUND OF THE AMOUNT PAID FOR THIS REPORT.** Purchaser accepts this Report AS IS. Any analyses, estimates, ratings, environmental risk levels or risk codes provided in this Report are provided for illustrative purposes only, and are not intended to provide, nor should they be interpreted as providing any facts regarding, or prediction or forecast of, any environmental risk for any property. Only a Phase I Environmental Site Assessment performed by an environmental professional can provide information regarding the environmental risk for any property. Additionally, the information provided in this Report is not to be construed as legal advice.

Copyright 2008 by Environmental Data Resources, Inc. All rights reserved. Reproduction in any media or format, in whole or in part, of any report or map of Environmental Data Resources, Inc., or its affiliates, is prohibited without prior written permission.

EDR and its logos (including Sanborn and Sanborn Map) are trademarks of Environmental Data Resources, Inc. or its affiliates. All other trademarks used herein are the property of their respective owners.

Date EDR Searched Historical Sources:

Aerial Photography June 20, 2008

Target Property:

Redwing Road/Cahuilla Road
Apple Valley, CA 92307

Year	*Scale*	*Details*	*Source*
1953	Aerial Photograph. Scale: 1"=555'	Flight Year: 1953	Southwestern
1968	Aerial Photograph. Scale: 1"=555'	Flight Year: 1968	Western
1973	Aerial Photograph. Scale: 1"=666'	Flight Year: 1973	Teledyne
1989	Aerial Photograph. Scale: 1"=666'	Flight Year: 1989	USGS
1994	Aerial Photograph. Scale: 1"=666'	Flight Year: 1994	USGS
2002	Aerial Photograph. Scale: 1"=666'	Flight Year: 2002	USGS
2005	Aerial Photograph. Scale: 1"=484'	Flight Year: 2005	EDR

INQUIRY #: 2248861.5
YEAR: 1953
= 555'
N

INQUIRY #: 2248861.5
YEAR: 1968
= 555'
N

INQUIRY #: 2248861.5
YEAR: 1973
= 666'
N

INQUIRY #: 2248861.5
YEAR: 1989
= 666'
N


INQUIRY #: 2248861.5
YEAR: 1994
= 666'
N

INQUIRY #: 2248861.5
YEAR: 2002
= 666'
N

INQUIRY #: 2248861.5
YEAR: 2005
= 484'
N

APPENDIX D

Fairview Creek, L.P.
Cahuilla Road/Laguna Seca Road
Apple Valley, CA 92307

Inquiry Number: 2248848.4
June 19, 2008

The EDR Historical Topographic Map Report

EDR® Environmental Data Resources Inc

440 Wheelers Farms Road
Milford, CT 06461
800.352.0050
www.edrnet.com

EDR Historical Topographic Map Report

Environmental Data Resources, Inc.s (EDR) Historical Topographic Map Report is designed to assist professionals in evaluating potential liability on a target property resulting from past activities. EDRs Historical Topographic Map Report includes a search of a collection of public and private color historical topographic maps, dating back to the early 1900s.

Thank you for your business.
Please contact EDR at 1-800-352-0050
with any questions or comments.

Disclaimer - Copyright and Trademark Notice

This Report contains certain information obtained from a variety of public and other sources reasonably available to Environmental Data Resources, Inc. It cannot be concluded from this Report that coverage information for the target and surrounding properties does not exist from other sources. **NO WARRANTY EXPRESSED OR IMPLIED, IS MADE WHATSOEVER IN CONNECTION WITH THIS REPORT. ENVIRONMENTAL DATA RESOURCES, INC. SPECIFICALLY DISCLAIMS THE MAKING OF ANY SUCH WARRANTIES, INCLUDING WITHOUT LIMITATION, MERCHANTABILITY OR FITNESS FOR A PARTICULAR USE OR PURPOSE. ALL RISK IS ASSUMED BY THE USER. IN NO EVENT SHALL ENVIRONMENTAL DATA RESOURCES, INC. BE LIABLE TO ANYONE, WHETHER ARISING OUT OF ERRORS OR OMISSIONS, NEGLIGENCE, ACCIDENT OR ANY OTHER CAUSE, FOR ANY LOSS OF DAMAGE, INCLUDING, WITHOUT LIMITATION, SPECIAL, INCIDENTAL, CONSEQUENTIAL, OR EXEMPLARY DAMAGES. ANY LIABILITY ON THE PART OF ENVIRONMENTAL DATA RESOURCES, INC. IS STRICTLY LIMITED TO A REFUND OF THE AMOUNT PAID FOR THIS REPORT.** Purchaser accepts this Report AS IS. Any analyses, estimates, ratings, environmental risk levels or risk codes provided in this Report are provided for illustrative purposes only, and are not intended to provide, nor should they be interpreted as providing any facts regarding, or prediction or forecast of, any environmental risk for any property. Only a Phase I Environmental Site Assessment performed by an environmental professional can provide information regarding the environmental risk for any property. Additionally, the information provided in this Report is not to be construed as legal advice.

Copyright 2008 by Environmental Data Resources, Inc. All rights reserved. Reproduction in any media or format, in whole or in part, of any report or map of Environmental Data Resources, Inc., or its affiliates, is prohibited without prior written permission.

EDR and its logos (including Sanborn and Sanborn Map) are trademarks of Environmental Data Resources, Inc. or its affiliates. All other trademarks used herein are the property of their respective owners.

Historical Topographic Map

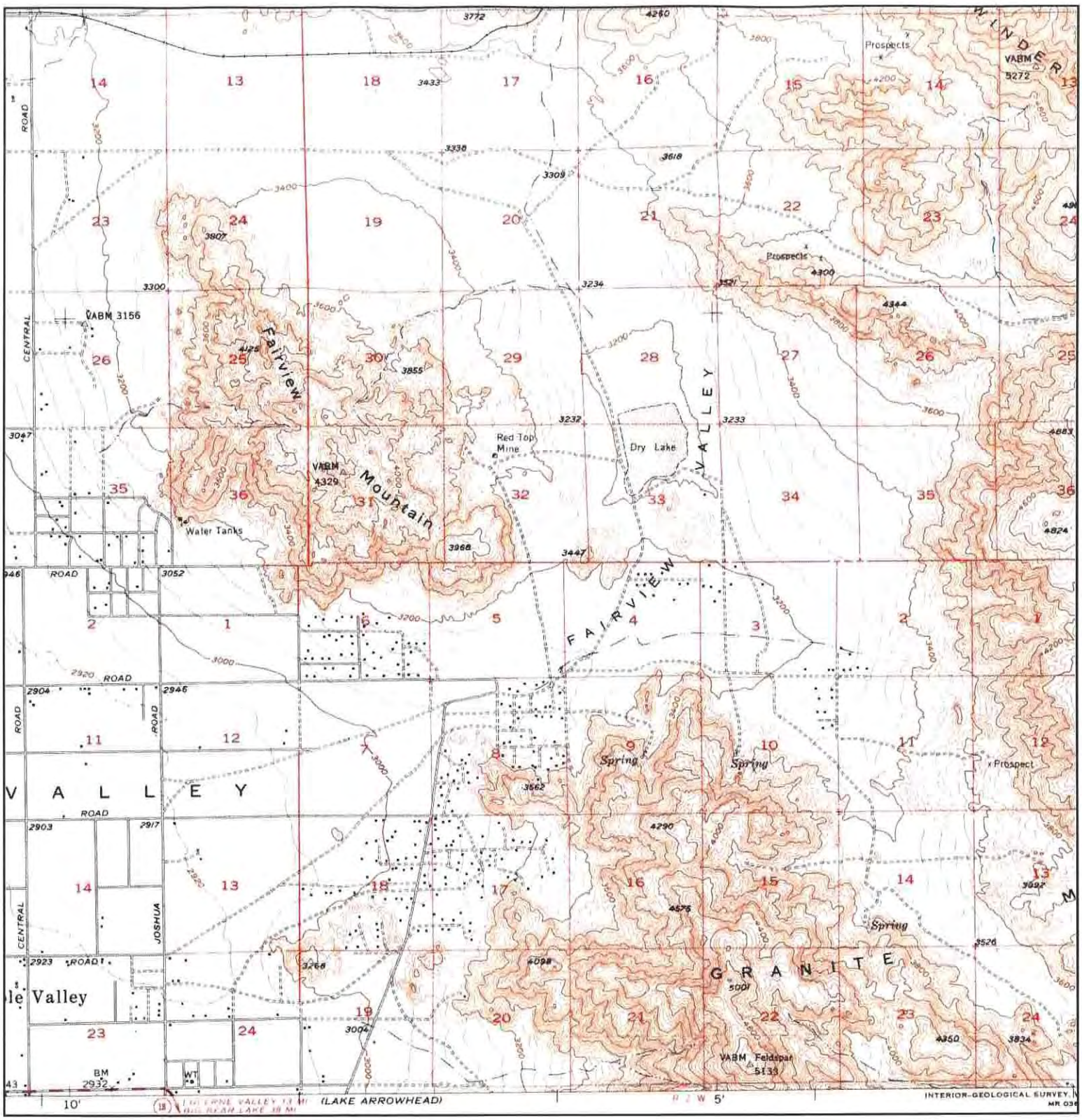

N	TARGET QUAD NAME: APPLE VALLEY MAP YEAR: 1957 SERIES: 15 SCALE: 1:62500	SITE NAME: Fairview Creek, L.P. ADDRESS: Cahuilla Road/Laguna Seca Road Apple Valley, CA 92307 LAT/LONG: 34.5496 / 117.104	CLIENT: Geocon Env. Consultants, Inc. CONTACT: Jamie Richards INQUIRY#: 2248848.4 RESEARCH DATE: 06/19/2008

Historical Topographic Map

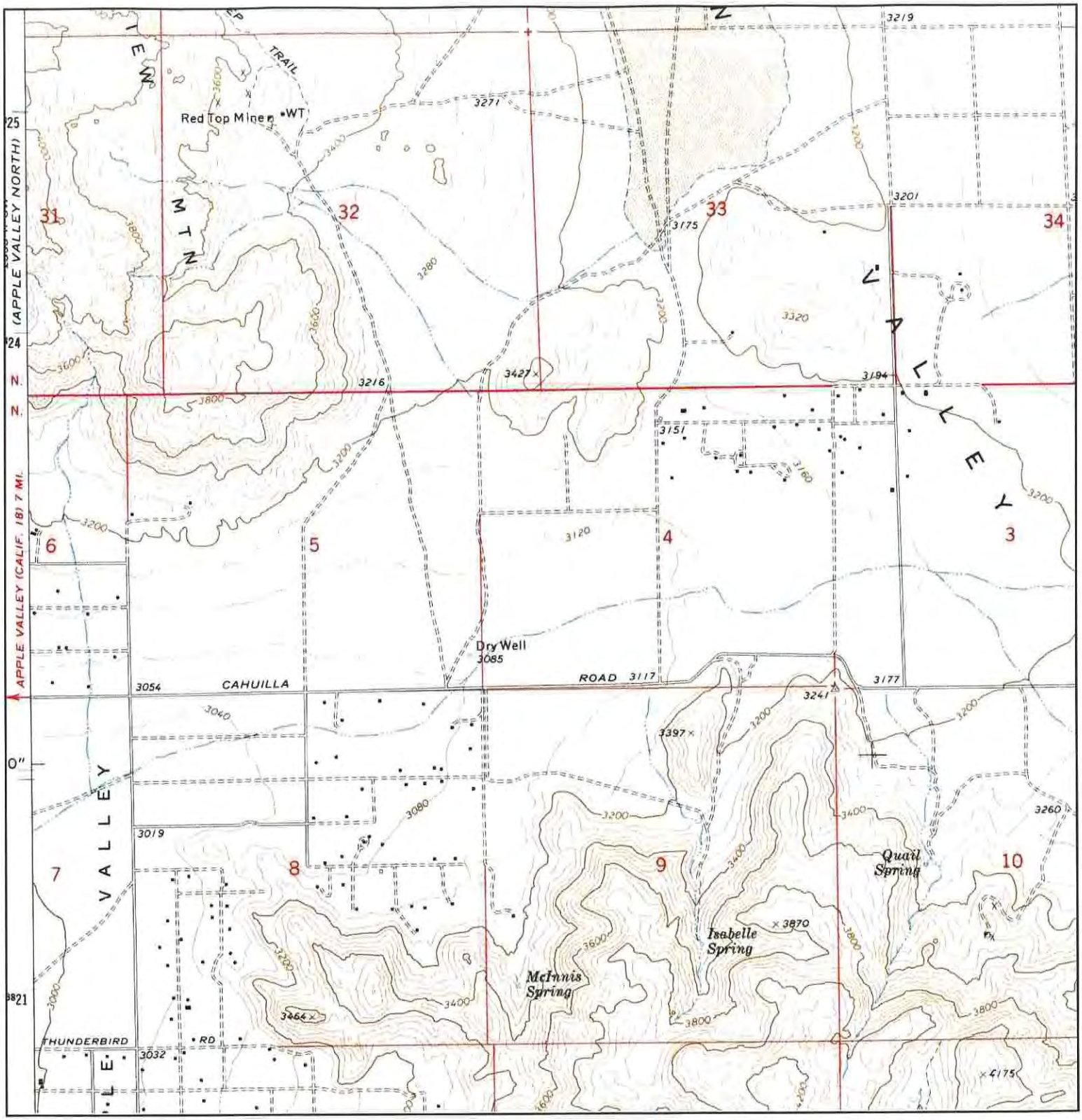

N	TARGET QUAD NAME: FAIRVIEW VALLEY MAP YEAR: 1970 SERIES: 7.5 SCALE: 1:24000	SITE NAME: Fairview Creek, L.P. ADDRESS: Cahuilla Road/Laguna Seca Road Apple Valley, CA 92307 LAT/LONG: 34.5496 / 117.104	CLIENT: Geocon Env. Consultants, Inc. CONTACT: Jamie Richards INQUIRY#: 2248848.4 RESEARCH DATE: 06/19/2008

Historical Topographic Map

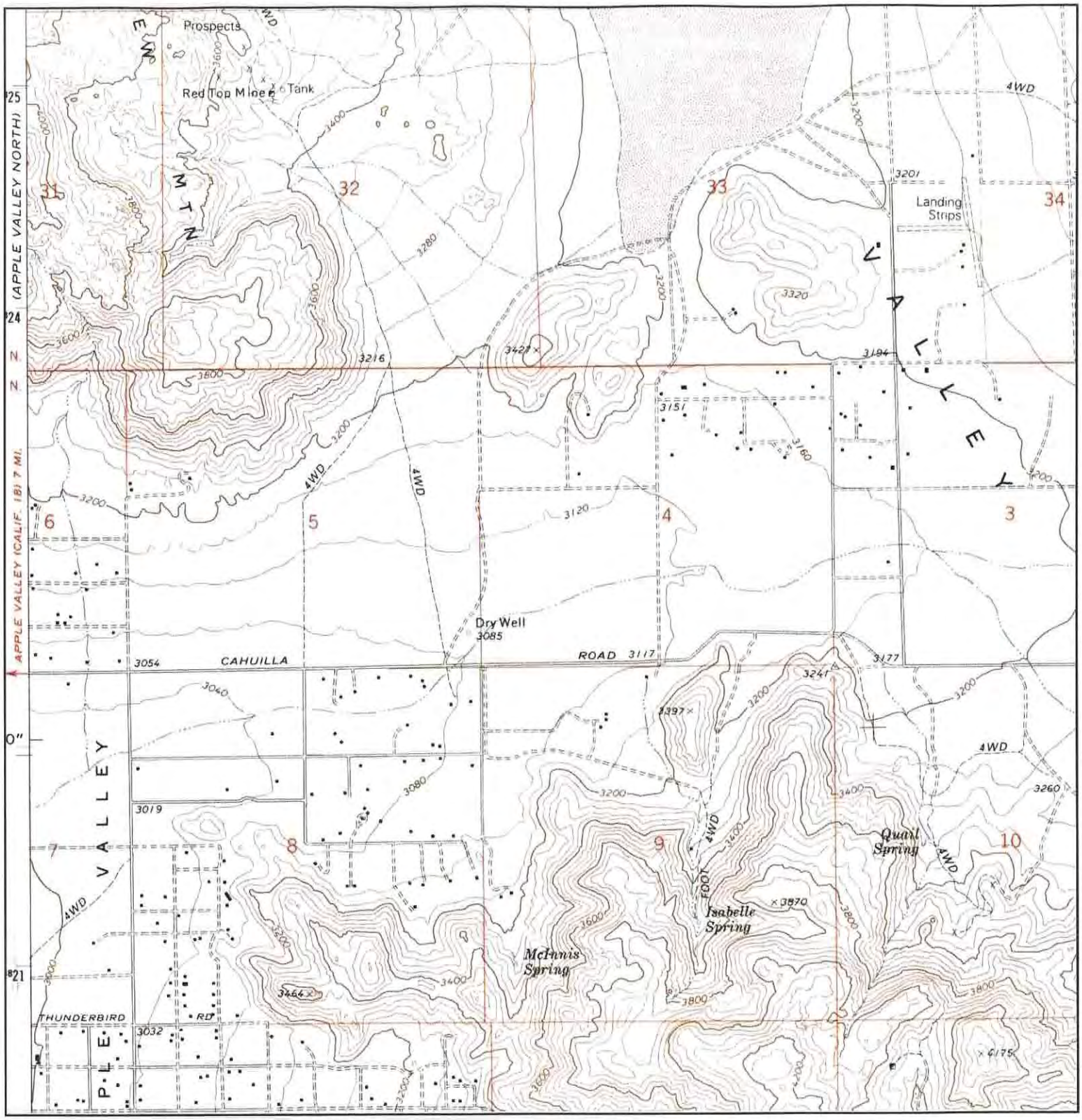

N	TARGET QUAD NAME: FAIRVIEW VALLEY MAP YEAR: 1993 SERIES: 7.5 SCALE: 1:24000	SITE NAME: Fairview Creek, L.P. ADDRESS: Cahuilla Road/Laguna Seca Road Apple Valley, CA 92307 LAT/LONG: 34.5496 / 117.104	CLIENT: Geocon Env. Consultants, Inc. CONTACT: Jamie Richards INQUIRY#: 2248848.4 RESEARCH DATE: 06/19/2008

Fairview Creek, L.P.
Redwing Road/Cahuilla Road
Apple Valley, CA 92307

Inquiry Number: 2248861.4
June 19, 2008

The EDR Historical Topographic Map Report

EDR® Environmental Data Resources Inc

440 Wheelers Farms Road
Milford, CT 06461
800.352.0050
www.edrnet.com

EDR Historical Topographic Map Report

Environmental Data Resources, Inc.s (EDR) Historical Topographic Map Report is designed to assist professionals in evaluating potential liability on a target property resulting from past activities. EDRs Historical Topographic Map Report includes a search of a collection of public and private color historical topographic maps, dating back to the early 1900s.

Thank you for your business.
Please contact EDR at 1-800-352-0050
with any questions or comments.

Disclaimer - Copyright and Trademark Notice

This Report contains certain information obtained from a variety of public and other sources reasonably available to Environmental Data Resources, Inc. It cannot be concluded from this Report that coverage information for the target and surrounding properties does not exist from other sources. **NO WARRANTY EXPRESSED OR IMPLIED, IS MADE WHATSOEVER IN CONNECTION WITH THIS REPORT. ENVIRONMENTAL DATA RESOURCES, INC. SPECIFICALLY DISCLAIMS THE MAKING OF ANY SUCH WARRANTIES, INCLUDING WITHOUT LIMITATION, MERCHANTABILITY OR FITNESS FOR A PARTICULAR USE OR PURPOSE. ALL RISK IS ASSUMED BY THE USER. IN NO EVENT SHALL ENVIRONMENTAL DATA RESOURCES, INC. BE LIABLE TO ANYONE, WHETHER ARISING OUT OF ERRORS OR OMISSIONS, NEGLIGENCE, ACCIDENT OR ANY OTHER CAUSE, FOR ANY LOSS OF DAMAGE, INCLUDING, WITHOUT LIMITATION, SPECIAL, INCIDENTAL, CONSEQUENTIAL, OR EXEMPLARY DAMAGES. ANY LIABILITY ON THE PART OF ENVIRONMENTAL DATA RESOURCES, INC. IS STRICTLY LIMITED TO A REFUND OF THE AMOUNT PAID FOR THIS REPORT.** Purchaser accepts this Report AS IS. Any analyses, estimates, ratings, environmental risk levels or risk codes provided in this Report are provided for illustrative purposes only, and are not intended to provide, nor should they be interpreted as providing any facts regarding, or prediction or forecast of, any environmental risk for any property. Only a Phase I Environmental Site Assessment performed by an environmental professional can provide information regarding the environmental risk for any property. Additionally, the information provided in this Report is not to be construed as legal advice.

Copyright 2008 by Environmental Data Resources, Inc. All rights reserved. Reproduction in any media or format, in whole or in part, of any report or map of Environmental Data Resources, Inc., or its affiliates, is prohibited without prior written permission.

EDR and its logos (including Sanborn and Sanborn Map) are trademarks of Environmental Data Resources, Inc. or its affiliates. All other trademarks used herein are the property of their respective owners.

Historical Topographic Map

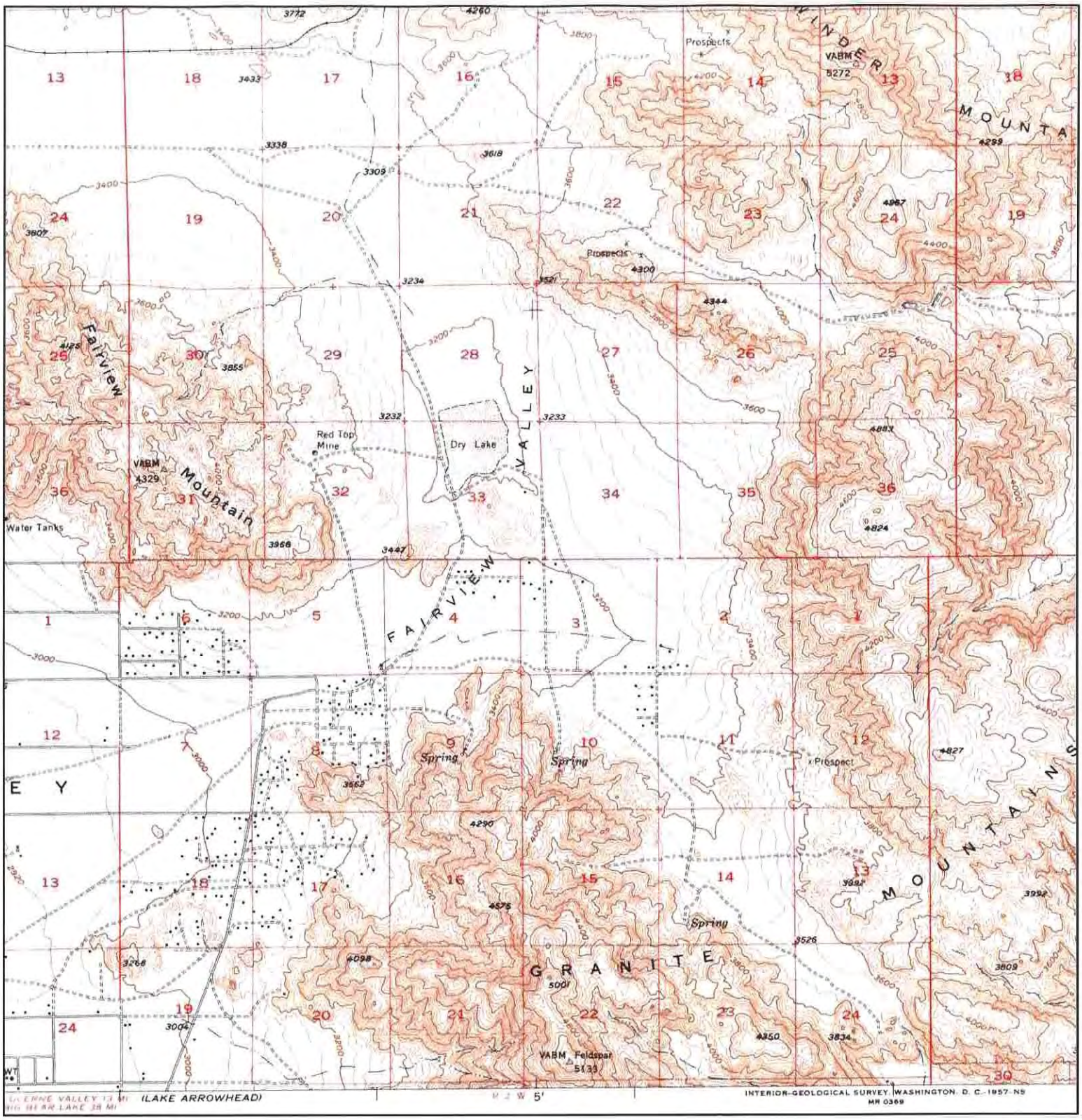

N	TARGET QUAD NAME: APPLE VALLEY MAP YEAR: 1957 SERIES: 15 SCALE: 1:62500	SITE NAME: Fairview Creek, L.P. ADDRESS: Redwing Road/Cahuilla Road Apple Valley, CA 92307 LAT/LONG: 34.5419 / 117.079	CLIENT: Geocon Env. Consultants, Inc. CONTACT: Jamie Richards INQUIRY#: 2248861.4 RESEARCH DATE: 06/19/2008

Historical Topographic Map

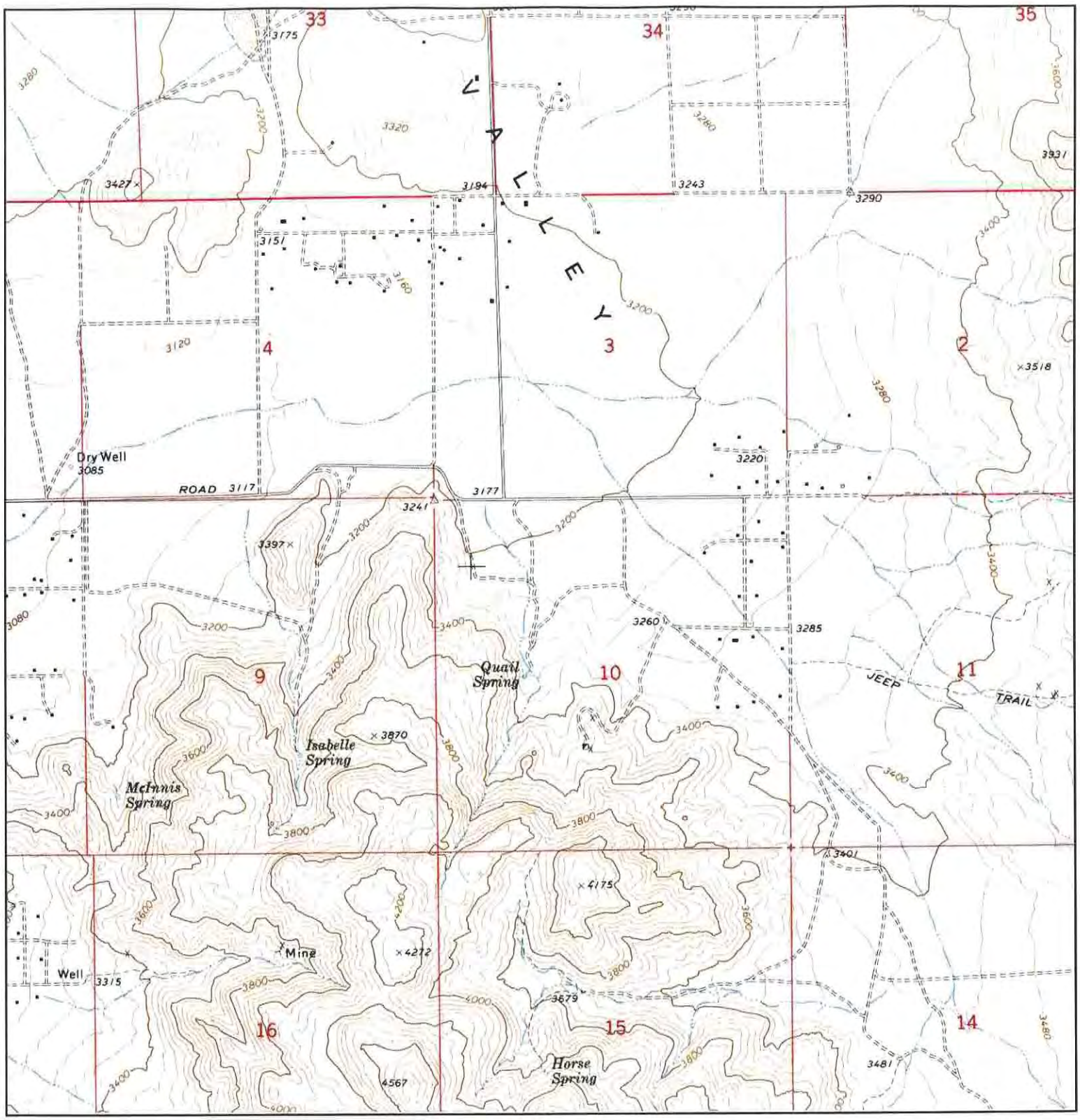

N	TARGET QUAD NAME: FAIRVIEW VALLEY MAP YEAR: 1970 SERIES: 7.5 SCALE: 1:24000	SITE NAME: Fairview Creek, L.P. ADDRESS: Redwing Road/Cahuilla Road Apple Valley, CA 92307 LAT/LONG: 34.5419 / 117.079	CLIENT: Geocon Env. Consultants, Inc. CONTACT: Jamie Richards INQUIRY#: 2248861.4 RESEARCH DATE: 06/19/2008

Historical Topographic Map

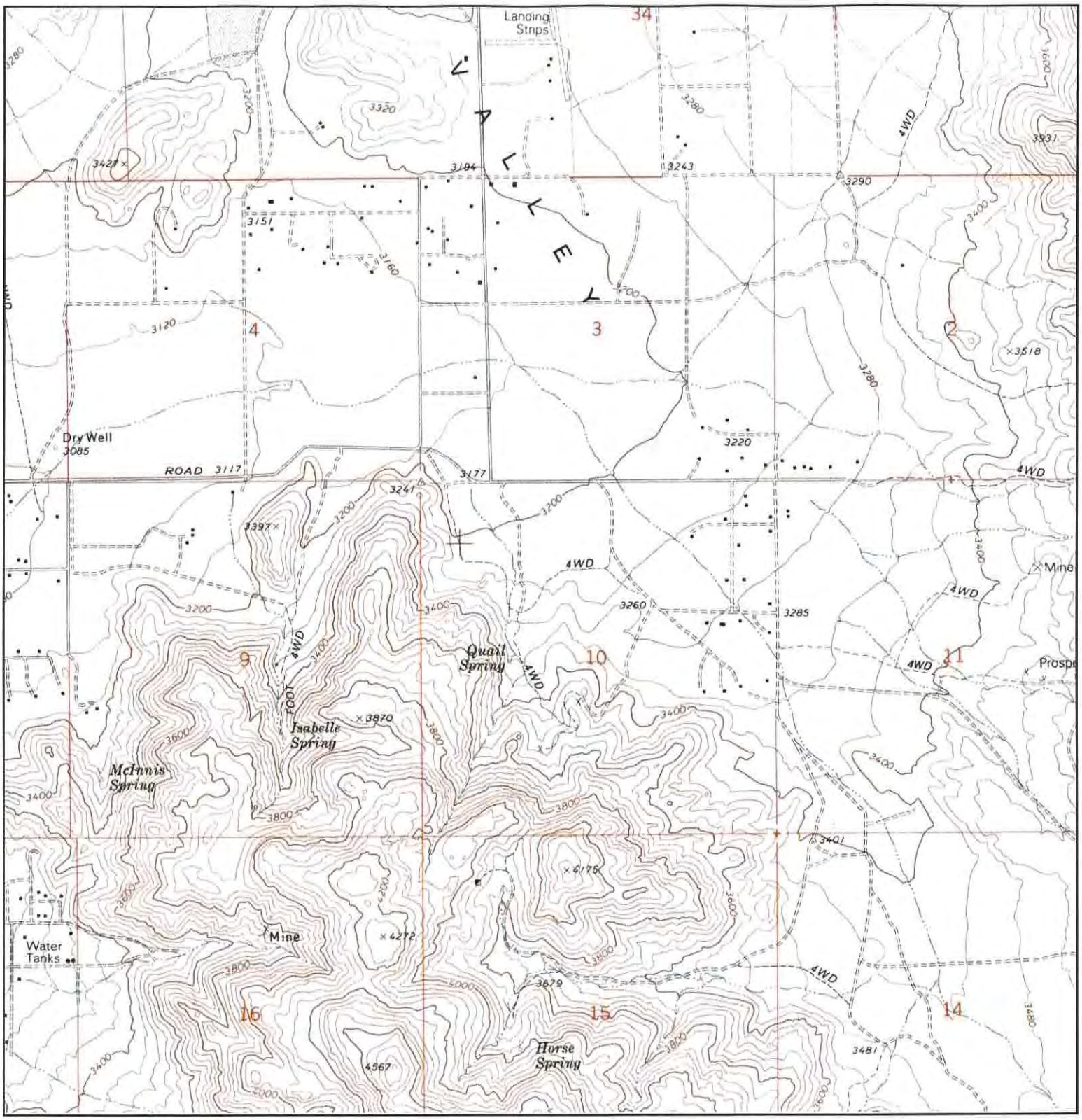

N	TARGET QUAD NAME: FAIRVIEW VALLEY MAP YEAR: 1993 SERIES: 7.5 SCALE: 1:24000	SITE NAME: Fairview Creek, L.P. ADDRESS: Redwing Road/Cahuilla Road Apple Valley, CA 92307 LAT/LONG: 34.5419 / 117.079	CLIENT: Geocon Env. Consultants, Inc. CONTACT: Jamie Richards INQUIRY#: 2248861.4 RESEARCH DATE: 06/19/2008

APPENDIX E

Fairview Creek, L.P.
Cahuilla Road/Laguna Seca Road
Apple Valley, CA 92307

Inquiry Number: 2248848.2s
June 19, 2008

The EDR Radius Map™ Report with GeoCheck®

EDR® Environmental Data Resources Inc

440 Wheelers Farms Road
Milford, CT 06461
Toll Free: 800.352.0050
www.edrnet.com

FORM-STD-MIL

TABLE OF CONTENTS

SECTION	PAGE
Executive Summary	ES1
Overview Map	2
Detail Map	3
Map Findings Summary	4
Map Findings	6
Orphan Summary	8
Government Records Searched/Data Currency Tracking	GR-1

GEOCHECK ADDENDUM

Physical Setting Source Addendum	A-1
Physical Setting Source Summary	A-2
Physical Setting SSURGO Soil Map	A-5
Physical Setting Source Map	A-8
Physical Setting Source Map Findings	A-9
Physical Setting Source Records Searched	A-14

Thank you for your business.
Please contact EDR at 1-800-352-0050
with any questions or comments.

Disclaimer - Copyright and Trademark Notice

This Report contains certain information obtained from a variety of public and other sources reasonably available to Environmental Data Resources, Inc. It cannot be concluded from this Report that coverage information for the target and surrounding properties does not exist from other sources. **NO WARRANTY EXPRESSED OR IMPLIED, IS MADE WHATSOEVER IN CONNECTION WITH THIS REPORT. ENVIRONMENTAL DATA RESOURCES, INC. SPECIFICALLY DISCLAIMS THE MAKING OF ANY SUCH WARRANTIES, INCLUDING WITHOUT LIMITATION, MERCHANTABILITY OR FITNESS FOR A PARTICULAR USE OR PURPOSE. ALL RISK IS ASSUMED BY THE USER. IN NO EVENT SHALL ENVIRONMENTAL DATA RESOURCES, INC. BE LIABLE TO ANYONE, WHETHER ARISING OUT OF ERRORS OR OMISSIONS, NEGLIGENCE, ACCIDENT OR ANY OTHER CAUSE, FOR ANY LOSS OF DAMAGE, INCLUDING, WITHOUT LIMITATION, SPECIAL, INCIDENTAL, CONSEQUENTIAL, OR EXEMPLARY DAMAGES. ANY LIABILITY ON THE PART OF ENVIRONMENTAL DATA RESOURCES, INC. IS STRICTLY LIMITED TO A REFUND OF THE AMOUNT PAID FOR THIS REPORT.** Purchaser accepts this Report "AS IS". Any analyses, estimates, ratings, environmental risk levels or risk codes provided in this Report are provided for illustrative purposes only, and are not intended to provide, nor should they be interpreted as providing any facts regarding, or prediction or forecast of, any environmental risk for any property. Only a Phase I Environmental Site Assessment performed by an environmental professional can provide information regarding the environmental risk for any property. Additionally, the information provided in this Report is not to be construed as legal advice.

Copyright 2008 by Environmental Data Resources, Inc. All rights reserved. Reproduction in any media or format, in whole or in part, of any report or map of Environmental Data Resources, Inc., or its affiliates, is prohibited without prior written permission.

EDR and its logos (including Sanborn and Sanborn Map) are trademarks of Environmental Data Resources, Inc. or its affiliates. All other trademarks used herein are the property of their respective owners.

EXECUTIVE SUMMARY

A search of available environmental records was conducted by Environmental Data Resources, Inc (EDR). The report was designed to assist parties seeking to meet the search requirements of EPA's Standards and Practices for All Appropriate Inquiries (40 CFR Part 312), the ASTM Standard Practice for Environmental Site Assessments (E 1527-05) or custom requirements developed for the evaluation of environmental risk associated with a parcel of real estate.

TARGET PROPERTY INFORMATION

ADDRESS

CAHUILLA ROAD/LAGUNA SECA ROAD
APPLE VALLEY, CA 92307

COORDINATES

Latitude (North):	34.549610 - 34° 32' 58.6"
Longitude (West):	117.104290 - 117° 6' 15.4"
Universal Tranverse Mercator:	Zone 11
UTM X (Meters):	490431.3
UTM Y (Meters):	3822907.2
Elevation:	3126 ft. above sea level

USGS TOPOGRAPHIC MAP ASSOCIATED WITH TARGET PROPERTY

Target Property Map:	34117-E1 FAIRVIEW VALLEY, CA
Most Recent Revision:	1993
West Map:	34117-E2 APPLE VALLEY NORTH, CA
Most Recent Revision:	1993

TARGET PROPERTY SEARCH RESULTS

The target property was not listed in any of the databases searched by EDR.

DATABASES WITH NO MAPPED SITES

No mapped sites were found in EDR's search of available ("reasonably ascertainable ") government records either on the target property or within the search radius around the target property for the following databases:

FEDERAL RECORDS

NPL..... National Priority List
Proposed NPL..... Proposed National Priority List Sites
Delisted NPL..... National Priority List Deletions
NPL LIENS..... Federal Superfund Liens
CERCLIS..... Comprehensive Environmental Response, Compensation, and Liability Information System
CERC-NFRAP..... CERCLIS No Further Remedial Action Planned
LIENS 2..... CERCLA Lien Information

EXECUTIVE SUMMARY

CORRACTS	Corrective Action Report
RCRA-TSDF	RCRA - Transporters, Storage and Disposal
RCRA-LQG	RCRA - Large Quantity Generators
RCRA-SQG	RCRA - Small Quantity Generators
RCRA-CESQG	RCRA - Conditionally Exempt Small Quantity Generator
RCRA-NonGen	RCRA - Non Generators
US ENG CONTROLS	Engineering Controls Sites List
US INST CONTROL	Sites with Institutional Controls
ERNS	Emergency Response Notification System
HMIRS	Hazardous Materials Information Reporting System
DOT OPS	Incident and Accident Data
US CDL	Clandestine Drug Labs
US BROWNFIELDS	A Listing of Brownfields Sites
DOD	Department of Defense Sites
LUCIS	Land Use Control Information System
CONSENT	Superfund (CERCLA) Consent Decrees
ROD	Records Of Decision
UMTRA	Uranium Mill Tailings Sites
ODI	Open Dump Inventory
DEBRIS REGION 9	Torres Martinez Reservation Illegal Dump Site Locations
MINES	Mines Master Index File
TRIS	Toxic Chemical Release Inventory System
TSCA	Toxic Substances Control Act
FTTS	FIFRA/ TSCA Tracking System - FIFRA (Federal Insecticide, Fungicide, & Rodenticide Act)/TSCA (Toxic Substances Control Act)
HIST FTTS	FIFRA/TSCA Tracking System Administrative Case Listing
SSTS	Section 7 Tracking Systems
ICIS	Integrated Compliance Information System
PADS	PCB Activity Database System
MLTS	Material Licensing Tracking System
RADINFO	Radiation Information Database
FINDS	Facility Index System/Facility Registry System
RAATS	RCRA Administrative Action Tracking System

STATE AND LOCAL RECORDS

HIST Cal-Sites	Historical Calsites Database
CA BOND EXP. PLAN	Bond Expenditure Plan
SCH	School Property Evaluation Program
Toxic Pits	Toxic Pits Cleanup Act Sites
SWF/LF	Solid Waste Information System
CA WDS	Waste Discharge System
WMUDS/SWAT	Waste Management Unit Database
Cortese	"Cortese" Hazardous Waste & Substances Sites List
SWRCY	Recycler Database
LUST	Geotracker's Leaking Underground Fuel Tank Report
CA FID UST	Facility Inventory Database
SLIC	Statewide SLIC Cases
UST	Active UST Facilities
HIST UST	Hazardous Substance Storage Container Database
LIENS	Environmental Liens Listing
AST	Aboveground Petroleum Storage Tank Facilities
SWEEPS UST	SWEEPS UST Listing
CHMIRS	California Hazardous Material Incident Report System
Notify 65	Proposition 65 Records

EXECUTIVE SUMMARY

DEED..... Deed Restriction Listing
VCP..... Voluntary Cleanup Program Properties
DRYCLEANERS..... Cleaner Facilities
WIP..... Well Investigation Program Case List
San Bern. Co. Permit..... Hazardous Material Permits
RESPONSE..... State Response Sites
HAZNET..... Facility and Manifest Data
AIRS..... Emissions Inventory Data
HAULERS..... Registered Waste Tire Haulers Listing
ENVIROSTOR..... EnviroStor Database

TRIBAL RECORDS

INDIAN RESERV..... Indian Reservations
INDIAN ODI..... Report on the Status of Open Dumps on Indian Lands
INDIAN LUST..... Leaking Underground Storage Tanks on Indian Land
INDIAN UST..... Underground Storage Tanks on Indian Land
INDIAN VCP..... Voluntary Cleanup Priority Listing

EDR PROPRIETARY RECORDS

Manufactured Gas Plants... EDR Proprietary Manufactured Gas Plants
EDR Historical Auto Stations EDR Proprietary Historic Gas Stations
EDR Historical Cleaners.... EDR Proprietary Historic Dry Cleaners

SURROUNDING SITES: SEARCH RESULTS

Surrounding sites were identified in the following databases.

Elevations have been determined from the USGS Digital Elevation Model and should be evaluated on a relative (not an absolute) basis. Relative elevation information between sites of close proximity should be field verified. Sites with an elevation equal to or higher than the target property have been differentiated below from sites with an elevation lower than the target property.
Page numbers and map identification numbers refer to the EDR Radius Map report where detailed data on individual sites can be reviewed.

Sites listed in ***bold italics*** are in multiple databases.

Unmappable (orphan) sites are not considered in the foregoing analysis.

FEDERAL RECORDS

FUDS: The Listing includes locations of Formerly Used Defense Sites Properties where the US Army Corps Of Engineers is actively working or will take necessary cleanup actions.

A review of the FUDS list, as provided by EDR, and dated 12/31/2006 has revealed that there is 1 FUDS site within approximately 2 miles of the target property.

Equal/Higher Elevation	Address	Dist / Dir		Map ID	Page
VICTORVILLE PBR NO 3		1 - 2	NE	2	6

EXECUTIVE SUMMARY

STATE AND LOCAL RECORDS

CDL: A listing of drug lab locations. Listing of a location in this database does not indicate that any illegal drug lab materials were or were not present there, and does not constitute a determination that the location either requires or does not require additional cleanup work.

A review of the CDL list, as provided by EDR, and dated 12/31/2007 has revealed that there is 1 CDL site within approximately 1 mile of the target property.

Equal/Higher Elevation	Address	Dist / Dir	Map ID	Page
Not reported	26395 HUASNA LANE	1/2 - 1 ENE	1	6

EXECUTIVE SUMMARY

Due to poor or inadequate address information, the following sites were not mapped:

Site Name	Database(s)
ARCO PETROLEUM PROD #1026	CA FID UST, San Bern. Co. Permit, SWEEPS UST
SEVEN-11 STORE #2131/25984	CA FID UST, SWEEPS UST
CIRCLE K #858	CA FID UST, SWEEPS UST
DESERT KNOLLS TEXACO	CA FID UST, SWEEPS UST
A.V. GAS	CA FID UST, SWEEPS UST
HOMESTEAD LUMBER COMPANY	SWEEPS UST
KELLY'S GENERAL CONTRACTING	SWEEPS UST
18737 HIGHWAY 18	CDL
21255 HWY 18 (APPLE VALLEY MOT	CDL
21255 HIGHWAY 18 NO. 3	CDL
HWY 18 / KIOWA (ON KIOWA)	CDL
TSW CORP	HAZNET, CDL
IMAGE CLEANERS	RCRA-SQG, FINDS, DRYCLEANERS
JOE S LAWNMOWER	DRYCLEANERS
JOE S LAWNMOWER SUPPLY CO	DRYCLEANERS
RANCHO DRUGS	HAZNET
HIGH DESERT ORTHOPEDICS	HAZNET
J C AUTO REPAIR	HAZNET
PACIFIC DENTAL	HAZNET
J W MILEM & ASSOC INC	FINDS, RCRA-NonGen
7-ELEVEN #25984	San Bern. Co. Permit
CAR DOCTOR	San Bern. Co. Permit
JC AUTO REPAIR & SERVICE	San Bern. Co. Permit
JOE'S LAWNMOWER SUPPLY	San Bern. Co. Permit
AUTO ZONE #2844	San Bern. Co. Permit
B & K AUTOMOTIVE	San Bern. Co. Permit
RANCHO DRUGS 1-HOUR PHOTO	San Bern. Co. Permit
SUNRISE LUBE & OIL	San Bern. Co. Permit
3D SMALL ENGINE	San Bern. Co. Permit
ROAD RUNNER TIRES & BRAKES	San Bern. Co. Permit
A & A ANY CAR	San Bern. Co. Permit
HAPPY TRAILS AUTO BODY & PAINT	AIRS

OVERVIEW MAP - 2248848.2s

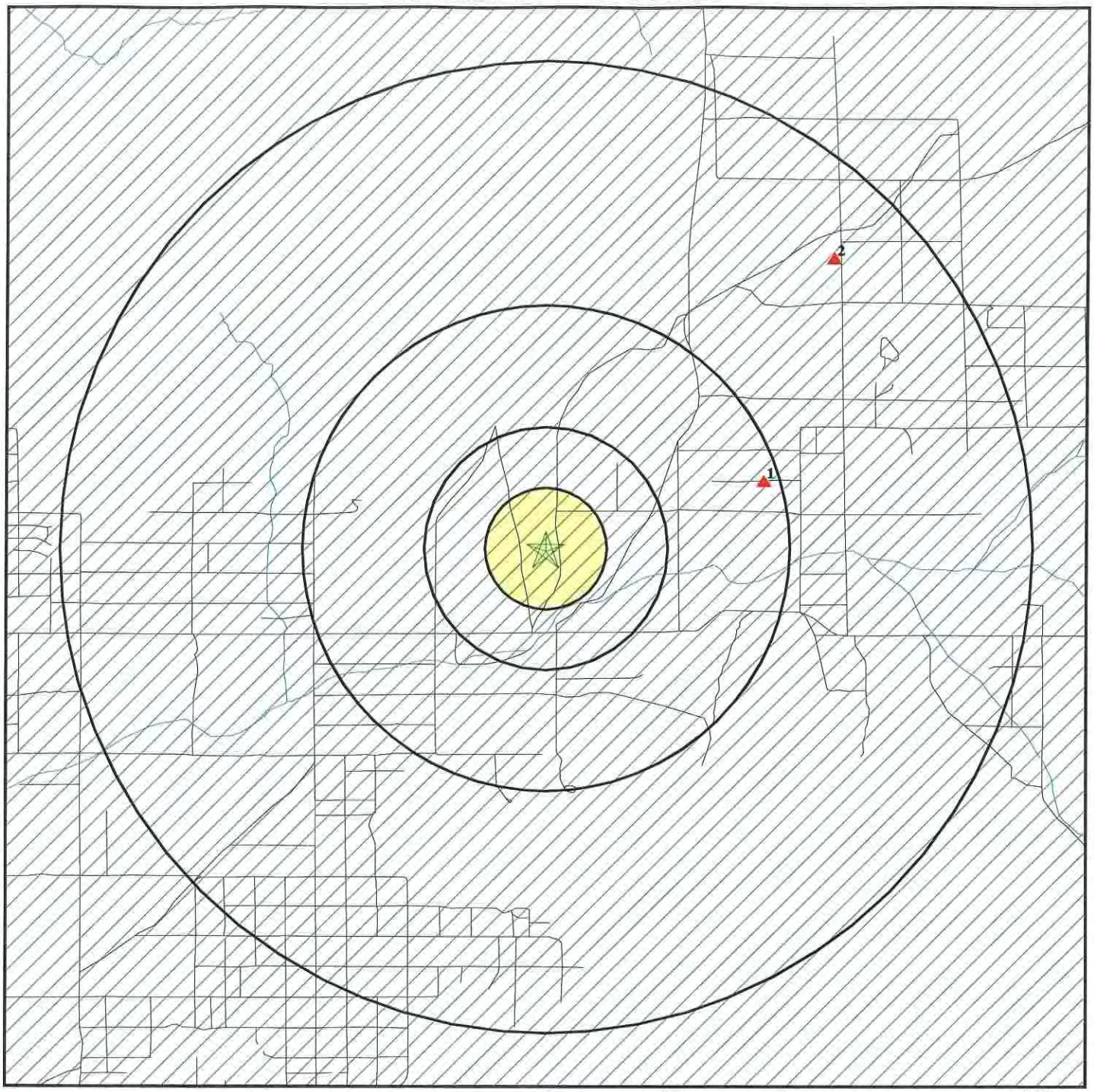

0 1/2 1 2 Miles

- Target Property
- Sites at elevations higher than or equal to the target property
- Sites at elevations lower than the target property
- Manufactured Gas Plants
- National Priority List Sites
- Dept. Defense Sites
- Indian Reservations BIA
- Oil & Gas pipelines
- 100-year flood zone
- 500-year flood zone
- Areas of Concern

This report includes Interactive Map Layers to display and/or hide map information. The legend includes only those icons for the default map view.

SITE NAME: Fairview Creek, L.P. ADDRESS: Cahuilla Road/Laguna Seca Road Apple Valley CA 92307 LAT/LONG: 34.5496 / 117.1043	CLIENT: Geocon Env. Consultants, Inc. CONTACT: Jamie Richards INQUIRY #: 2248848.2s DATE: June 19, 2008 8:45 am

Copyright © 2008 EDR, Inc. © 2007 Tele Atlas Rel. 07/2006.

DETAIL MAP - 2248848.2s

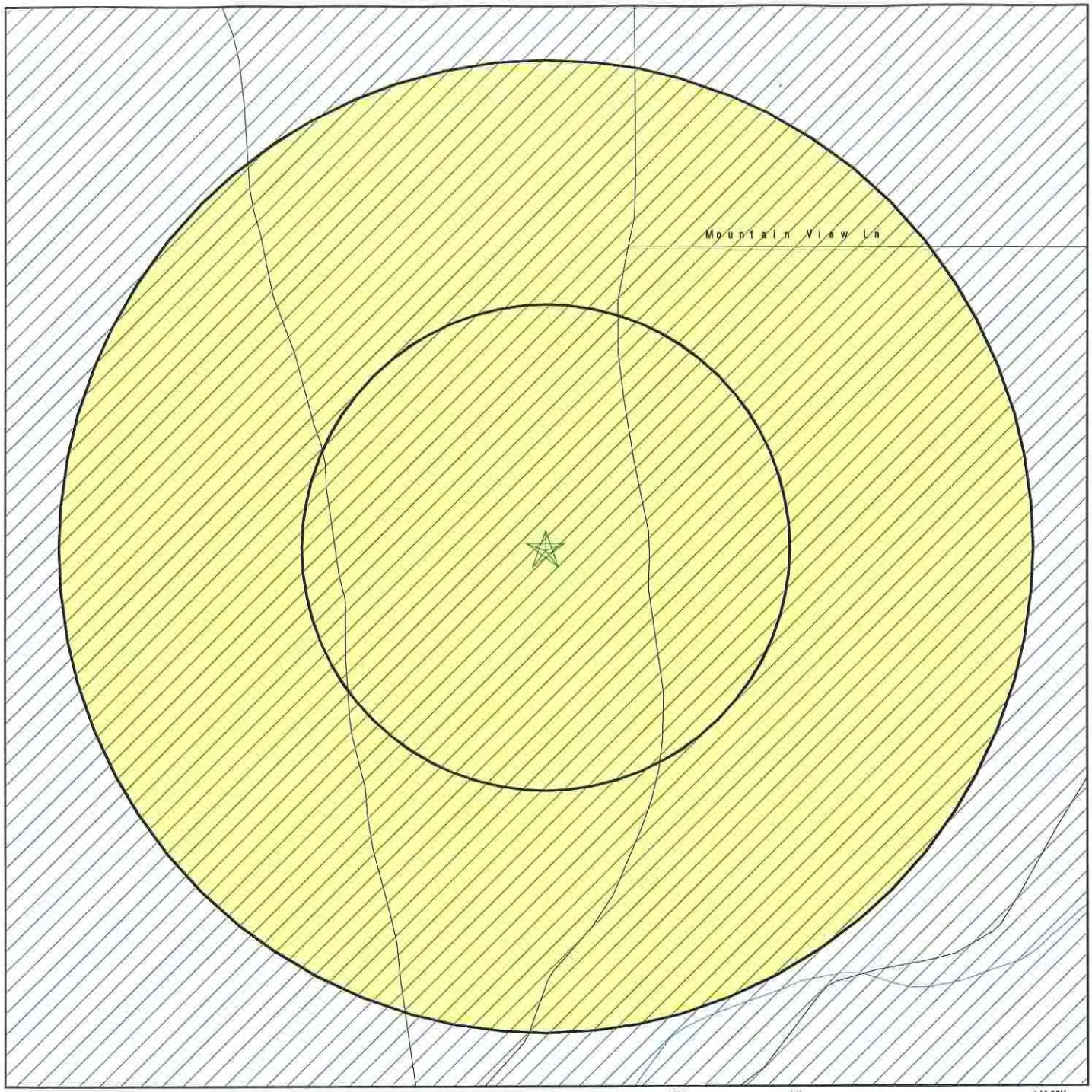

0 1/16 1/8 1/4 Miles

- Target Property
- Sites at elevations higher than or equal to the target property
- Sites at elevations lower than the target property
- Manufactured Gas Plants
- Sensitive Receptors
- National Priority List Sites
- Dept. Defense Sites
- Indian Reservations BIA
- Oil & Gas pipelines
- 100-year flood zone
- 500-year flood zone
- Areas of Concern

This report includes Interactive Map Layers to display and/or hide map information. The legend includes only those icons for the default map view.

SITE NAME: Fairview Creek, L.P. ADDRESS: Cahuilla Road/Laguna Seca Road Apple Valley CA 92307 LAT/LONG: 34.5496 / 117.1043	CLIENT: Geocon Env. Consultants, Inc. CONTACT: Jamie Richards INQUIRY #: 2248848.2s DATE: June 19, 2008 8:45 am

Copyright © 2008 EDR, Inc. © 2007 Tele Atlas Rel. 07/2006.

MAP FINDINGS SUMMARY

Database	Target Property	Search Distance (Miles)	< 1/8	1/8 - 1/4	1/4 - 1/2	1/2 - 1	> 1	Total Plotted
FEDERAL RECORDS								
NPL		2.000	0	0	0	0	0	0
Proposed NPL		2.000	0	0	0	0	0	0
Delisted NPL		2.000	0	0	0	0	0	0
NPL LIENS		1.000	0	0	0	0	NR	0
CERCLIS		1.500	0	0	0	0	0	0
CERC-NFRAP		1.500	0	0	0	0	0	0
LIENS 2		1.000	0	0	0	0	NR	0
CORRACTS		2.000	0	0	0	0	0	0
RCRA-TSDF		1.500	0	0	0	0	0	0
RCRA-LQG		1.250	0	0	0	0	0	0
RCRA-SQG		1.250	0	0	0	0	0	0
RCRA-CESQG		1.250	0	0	0	0	0	0
RCRA-NonGen		1.250	0	0	0	0	0	0
US ENG CONTROLS		1.500	0	0	0	0	0	0
US INST CONTROL		1.500	0	0	0	0	0	0
ERNS		1.000	0	0	0	0	NR	0
HMIRS		1.000	0	0	0	0	NR	0
DOT OPS		1.000	0	0	0	0	NR	0
US CDL		1.000	0	0	0	0	NR	0
US BROWNFIELDS		1.500	0	0	0	0	0	0
DOD		2.000	0	0	0	0	0	0
FUDS		2.000	0	0	0	0	1	1
LUCIS		1.500	0	0	0	0	0	0
CONSENT		2.000	0	0	0	0	0	0
ROD		2.000	0	0	0	0	0	0
UMTRA		1.500	0	0	0	0	0	0
ODI		1.500	0	0	0	0	0	0
DEBRIS REGION 9		1.500	0	0	0	0	0	0
MINES		1.250	0	0	0	0	0	0
TRIS		1.000	0	0	0	0	NR	0
TSCA		1.000	0	0	0	0	NR	0
FTTS		1.000	0	0	0	0	NR	0
HIST FTTS		1.000	0	0	0	0	NR	0
SSTS		1.000	0	0	0	0	NR	0
ICIS		1.000	0	0	0	0	NR	0
PADS		1.000	0	0	0	0	NR	0
MLTS		1.000	0	0	0	0	NR	0
RADINFO		1.000	0	0	0	0	NR	0
FINDS		1.000	0	0	0	0	NR	0
RAATS		1.000	0	0	0	0	NR	0
STATE AND LOCAL RECORDS								
HIST Cal-Sites		2.000	0	0	0	0	0	0
CA BOND EXP. PLAN		2.000	0	0	0	0	0	0
SCH		1.250	0	0	0	0	0	0
Toxic Pits		2.000	0	0	0	0	0	0
SWF/LF		1.500	0	0	0	0	0	0

MAP FINDINGS SUMMARY

Database	Target Property	Search Distance (Miles)	< 1/8	1/8 - 1/4	1/4 - 1/2	1/2 - 1	> 1	Total Plotted
CA WDS		1.000	0	0	0	0	NR	0
WMUDS/SWAT		1.500	0	0	0	0	0	0
Cortese		1.500	0	0	0	0	0	0
SWRCY		1.500	0	0	0	0	0	0
LUST		1.500	0	0	0	0	0	0
CA FID UST		1.250	0	0	0	0	0	0
SLIC		1.500	0	0	0	0	0	0
UST		1.250	0	0	0	0	0	0
HIST UST		1.250	0	0	0	0	0	0
LIENS		1.000	0	0	0	0	NR	0
AST		1.250	0	0	0	0	0	0
SWEEPS UST		1.250	0	0	0	0	0	0
CHMIRS		1.000	0	0	0	0	NR	0
Notify 65		2.000	0	0	0	0	0	0
DEED		1.500	0	0	0	0	0	0
VCP		1.500	0	0	0	0	0	0
DRYCLEANERS		1.250	0	0	0	0	0	0
WIP		1.250	0	0	0	0	0	0
CDL		1.000	0	0	0	1	NR	1
San Bern. Co. Permit		1.250	0	0	0	0	0	0
RESPONSE		2.000	0	0	0	0	0	0
HAZNET		1.000	0	0	0	0	NR	0
AIRS		1.000	0	0	0	0	NR	0
HAULERS		1.000	0	0	0	0	NR	0
ENVIROSTOR		2.000	0	0	0	0	0	0
TRIBAL RECORDS								
INDIAN RESERV		2.000	0	0	0	0	0	0
INDIAN ODI		1.500	0	0	0	0	0	0
INDIAN LUST		1.500	0	0	0	0	0	0
INDIAN UST		1.250	0	0	0	0	0	0
INDIAN VCP		1.500	0	0	0	0	0	0
EDR PROPRIETARY RECORDS								
Manufactured Gas Plants		2.000	0	0	0	0	0	0
EDR Historical Auto Stations		0.250	0	0	NR	NR	NR	0
EDR Historical Cleaners		0.250	0	0	NR	NR	NR	0

NOTES:

TP = Target Property

NR = Not Requested at this Search Distance

Sites may be listed in more than one database

1
ENE
1/2-1
0.936 mi.
4943 ft.

26395 HUASNA LANE
APPLE VALLEY, CA 92307

CDL **S107531982**
N/A

Relative:
Higher

Actual:
3157 ft.

CDL:

Facility ID:	200202174
Date:	2002-02-27 00:00:00
Lab Type:	Illegal Drug Lab (L) - location where an illegal drug lab was operated or drug lab equipment and/or materials were stored.

2
NE
> 1
1.678 mi.
8859 ft.

VICTORVILLE PBR NO 3
APPLE VALLEY, CA

FUDS **1007212154**
N/A

Relative:
Higher

Actual:
3212 ft.

FUDS:

Federal Facility ID:	CA9799F5673
FUDS #:	J09CA0688
Facility Name:	VICTORVILLE PBR NO 3
City:	Apple Valley
State:	CA
EPA Region:	9
County:	Not reported
Congressional District:	41
US Army District:	Los Angeles District (SPL)
Fiscal Year:	2006
Telephone:	213-452-3921
NPL Status:	Not Listed
RAB:	Not reported
CTC:	3930.40
Current Owner:	FEDERAL; PRIVATE
Current Prog:	Not reported
Future Prog:	Not reported

FUDS Description Details:

The site consisted of 640 acres. In May 1943, 80 acres were transferred from the U.S. Department of the Interior to the War Department through Public Land Order (PLO) 125. Another 560 acres were obtained by fee acquisition from five private landowner
rs for a total of 640 acres. The former Victorious PBR No. 3 is located approximately 10 miles east of Victorville, California. The site was declared excess by the War Department in June 1948, and accountability for 560 acres of Victorville PBR No. 3
3 was assumed by the War Assets Administration. In April 1949, the other 80 acres were transferred back to the U.S. Department of the Interior through PLO 581. Currently, most of the site is owned by private landowners with 35 acres in the southwest
quarter of the site under U.S. Department of the Interior, Bureau of Land Management, control. The only DoD improvements still on the site are the weathered remains of the asphalt target. Some houses and a small dirt airstrip are on the site. This pr
roperty is known or suspected to contain military munitions and explosives of concern (e.g., unexploded ordnance) and therefore may present an explosive hazard.

FUDS History Details:

The site was used as a practice range. In May 1943, 80 acres were

VICTORVILLE PBR NO 3 (Continued) **1007212154**

transferred from the U.S. Department of the Interior to the War Department through Public Land Order (PLO) 125. The other 560 acres were obtained by fee acquisition from five individua
al landowners. The site was used by the Army Air Corps based at Victorville Airfield as a practice area. The site was declared excess by the War Department in June 1948, and accountability for 560 acres of Victorville PBR No. 3 was assumed by the War
r Assets Administration. In April 1949, the other 80 acres were transferred back to the U.S. Department of the Interior through PLO 581. Currently, most of the site is owned by private landowners with 35 acres in the southwest quarter of the site und
der U.S. Department of the Interior, Bureau of Land Management, control. The only DoD improvements still on the site are the weathered remains of the asphalt bombing target. Five houses and a small dirt airstrip are on the site.

ORPHAN SUMMARY

City	EDR ID	Site Name	Site Address	Zip	Database(s)
APPLE VALLEY	1000124337	J W MILEM & ASSOC INC	18888 HWY 18 SUITE 105	92307	FINDS, RCRA-NonGen
APPLE VALLEY	1000596538	IMAGE CLEANERS	20200 HWY 18 STE D	92307	RCRA-SQG, FINDS, DRYCLEANERS
APPLE VALLEY	S100943220	RANCHO DRUGS	177798 HIGHWAY 18	92307	HAZNET
APPLE VALLEY	S101590906	ARCO PETROLEUM PROD #1026	21727 HWY 18	92307	CA FID UST, San Bern. Co. Permit, SWEEPS UST
APPLE VALLEY	S101591227	SEVEN-11 STORE #2131/25984	17973 HIGHWAY 18	92307	CA FID UST, SWEEPS UST
APPLE VALLEY	S101591682	CIRCLE K #858	18727 HIGHWAY 18	92307	CA FID UST, SWEEPS UST
APPLE VALLEY	S101619183	DESERT KNOLLS TEXACO	18285 HIGHWAY 18	92307	CA FID UST, SWEEPS UST
APPLE VALLEY	S101619192	A.V. GAS	20230 HIGHWAY 18	92307	CA FID UST, SWEEPS UST
APPLE VALLEY	S103967766	HIGH DESERT ORTHOPEDICS	18145 HWY 18 STE D	92307	HAZNET
APPLE VALLEY	S103971244	J C AUTO REPAIR	21969 HWY 18 STE 4	92307	HAZNET
APPLE VALLEY	S106176320	7-ELEVEN #25984	17979 HWY 18	92307	San Bern. Co. Permit
APPLE VALLEY	S106229932	CAR DOCTOR	21969 HWY 18 '5'	92307	San Bern. Co. Permit
APPLE VALLEY	S106245587	JOE S LAWNMOWER	21969 HWY 18 UNITS 6 / 7	92307	DRYCLEANERS
APPLE VALLEY	S106717976	JC AUTO REPAIR & SERVICE	21969 HWY 18 UNIT 1-4	92307	San Bern. Co. Permit
APPLE VALLEY	S106717977	JOE'S LAWNMOWER SUPPLY	21969 HWY 18 UNIT 6 / 7	92307	San Bern. Co. Permit
APPLE VALLEY	S106832355	HAPPY TRAILS AUTO BODY & PAINT	22393 HWY 18	92307	AIRS
APPLE VALLEY	S106858646	JOE S LAWNMOWER SUPPLY CO	21969 HIGHWAY 18 UNIT 6 / 7	92307	DRYCLEANERS
APPLE VALLEY	S106910694	AUTO ZONE #2844	20240 HWY 18	92307	San Bern. Co. Permit
APPLE VALLEY	S106910702	B & K AUTOMOTIVE	22589 HWY 18 C	92307	San Bern. Co. Permit
APPLE VALLEY	S106911051	RANCHO DRUGS 1-HOUR PHOTO	17798 HWY 18	92307	San Bern. Co. Permit
APPLE VALLEY	S106911123	SUNRISE LUBE & OIL	18737 HWY 18 5	92307	San Bern. Co. Permit
APPLE VALLEY	S106911201	3D SMALL ENGINE	21969 HWY 18 6 / 7	92307	San Bern. Co. Permit
APPLE VALLEY	S106927373	HOMESTEAD LUMBER COMPANY	22092 HIGHWAY 18	92307	SWEEPS UST
APPLE VALLEY	S106928117	KELLY'S GENERAL CONTRACTING	21090 HIGHWAY 18	92307	SWEEPS UST
APPLE VALLEY	S107530152		18737 HIGHWAY 18	92307	CDL
APPLE VALLEY	S107530867		21255 HWY 18 (APPLE VALLEY MOT	92307	CDL
APPLE VALLEY	S107530868		21255 HIGHWAY 18 NO. 3	92307	CDL
APPLE VALLEY	S107538845		HWY 18 / KIOWA (ON KIOWA)	92307	CDL
APPLE VALLEY	S107592133	ROAD RUNNER TIRES & BRAKES	21969 HWY 18 UNIT 1	92307	San Bern. Co. Permit
APPLE VALLEY	S108419343	A & A ANY CAR	21969 HIGHWAY 18 STE 4 / 5	92307	San Bern. Co. Permit
APPLE VALLEY	S108215908	PACIFIC DENTAL	18245 USA HIGHWAY 18	92307	HAZNET
APPLE VALLEY	S107141976	TSW CORP	27003 WAALEW RD	92307	HAZNET, CDL

GOVERNMENT RECORDS SEARCHED / DATA CURRENCY TRACKING

To maintain currency of the following federal and state databases, EDR contacts the appropriate governmental agency on a monthly or quarterly basis, as required.

Number of Days to Update: Provides confirmation that EDR is reporting records that have been updated within 90 days from the date the government agency made the information available to the public.

FEDERAL RECORDS

NPL: National Priority List
National Priorities List (Superfund). The NPL is a subset of CERCLIS and identifies over 1,200 sites for priority cleanup under the Superfund Program. NPL sites may encompass relatively large areas. As such, EDR provides polygon coverage for over 1,000 NPL site boundaries produced by EPA's Environmental Photographic Interpretation Center (EPIC) and regional EPA offices.

Date of Government Version: 04/30/2008
Date Data Arrived at EDR: 05/06/2008
Date Made Active in Reports: 06/09/2008
Number of Days to Update: 34

Source: EPA
Telephone: N/A
Last EDR Contact: 04/28/2008
Next Scheduled EDR Contact: 07/28/2008
Data Release Frequency: Quarterly

NPL Site Boundaries

Sources:

EPA's Environmental Photographic Interpretation Center (EPIC)
Telephone: 202-564-7333

EPA Region 1
Telephone 617-918-1143

EPA Region 6
Telephone: 214-655-6659

EPA Region 3
Telephone 215-814-5418

EPA Region 7
Telephone: 913-551-7247

EPA Region 4
Telephone 404-562-8033

EPA Region 8
Telephone: 303-312-6774

EPA Region 5
Telephone 312-886-6686

EPA Region 9
Telephone: 415-947-4246

EPA Region 10
Telephone 206-553-8665

Proposed NPL: Proposed National Priority List Sites
A site that has been proposed for listing on the National Priorities List through the issuance of a proposed rule in the Federal Register. EPA then accepts public comments on the site, responds to the comments, and places on the NPL those sites that continue to meet the requirements for listing.

Date of Government Version: 04/30/2008
Date Data Arrived at EDR: 05/06/2008
Date Made Active in Reports: 06/09/2008
Number of Days to Update: 34

Source: EPA
Telephone: N/A
Last EDR Contact: 04/28/2008
Next Scheduled EDR Contact: 07/28/2008
Data Release Frequency: Quarterly

DELISTED NPL: National Priority List Deletions
The National Oil and Hazardous Substances Pollution Contingency Plan (NCP) establishes the criteria that the EPA uses to delete sites from the NPL. In accordance with 40 CFR 300.425.(e), sites may be deleted from the NPL where no further response is appropriate.

Date of Government Version: 04/30/2008
Date Data Arrived at EDR: 05/06/2008
Date Made Active in Reports: 06/09/2008
Number of Days to Update: 34

Source: EPA
Telephone: N/A
Last EDR Contact: 04/28/2008
Next Scheduled EDR Contact: 07/28/2008
Data Release Frequency: Quarterly

GOVERNMENT RECORDS SEARCHED / DATA CURRENCY TRACKING

NPL LIENS: Federal Superfund Liens
Federal Superfund Liens. Under the authority granted the USEPA by CERCLA of 1980, the USEPA has the authority to file liens against real property in order to recover remedial action expenditures or when the property owner received notification of potential liability. USEPA compiles a listing of filed notices of Superfund Liens.

Date of Government Version: 10/15/1991
Date Data Arrived at EDR: 02/02/1994
Date Made Active in Reports: 03/30/1994
Number of Days to Update: 56

Source: EPA
Telephone: 202-564-4267
Last EDR Contact: 05/19/2008
Next Scheduled EDR Contact: 08/18/2008
Data Release Frequency: No Update Planned

CERCLIS: Comprehensive Environmental Response, Compensation, and Liability Information System
CERCLIS contains data on potentially hazardous waste sites that have been reported to the USEPA by states, municipalities, private companies and private persons, pursuant to Section 103 of the Comprehensive Environmental Response, Compensation, and Liability Act (CERCLA). CERCLIS contains sites which are either proposed to or on the National Priorities List (NPL) and sites which are in the screening and assessment phase for possible inclusion on the NPL.

Date of Government Version: 04/08/2008
Date Data Arrived at EDR: 04/25/2008
Date Made Active in Reports: 05/21/2008
Number of Days to Update: 26

Source: EPA
Telephone: 703-412-9810
Last EDR Contact: 06/17/2008
Next Scheduled EDR Contact: 09/15/2008
Data Release Frequency: Quarterly

CERCLIS-NFRAP: CERCLIS No Further Remedial Action Planned
Archived sites are sites that have been removed and archived from the inventory of CERCLIS sites. Archived status indicates that, to the best of EPA's knowledge, assessment at a site has been completed and that EPA has determined no further steps will be taken to list this site on the National Priorities List (NPL), unless information indicates this decision was not appropriate or other considerations require a recommendation for listing at a later time. This decision does not necessarily mean that there is no hazard associated with a given site; it only means that, based upon available information, the location is not judged to be a potential NPL site.

Date of Government Version: 12/03/2007
Date Data Arrived at EDR: 12/06/2007
Date Made Active in Reports: 02/20/2008
Number of Days to Update: 76

Source: EPA
Telephone: 703-412-9810
Last EDR Contact: 06/17/2008
Next Scheduled EDR Contact: 09/15/2008
Data Release Frequency: Quarterly

LIENS 2: CERCLA Lien Information
A Federal CERCLA ('Superfund') lien can exist by operation of law at any site or property at which EPA has spent Superfund monies. These monies are spent to investigate and address releases and threatened releases of contamination. CERCLIS provides information as to the identity of these sites and properties.

Date of Government Version: 02/08/2008
Date Data Arrived at EDR: 03/07/2008
Date Made Active in Reports: 03/20/2008
Number of Days to Update: 13

Source: Environmental Protection Agency
Telephone: 202-564-6023
Last EDR Contact: 05/19/2008
Next Scheduled EDR Contact: 08/18/2008
Data Release Frequency: Varies

CORRACTS: Corrective Action Report
CORRACTS identifies hazardous waste handlers with RCRA corrective action activity.

Date of Government Version: 03/26/2008
Date Data Arrived at EDR: 04/02/2008
Date Made Active in Reports: 05/06/2008
Number of Days to Update: 34

Source: EPA
Telephone: 800-424-9346
Last EDR Contact: 06/02/2008
Next Scheduled EDR Contact: 09/01/2008
Data Release Frequency: Quarterly

RCRA-TSDF: RCRA - Transporters, Storage and Disposal
RCRAInfo is EPA's comprehensive information system, providing access to data supporting the Resource Conservation and Recovery Act (RCRA) of 1976 and the Hazardous and Solid Waste Amendments (HSWA) of 1984. The database includes selective information on sites which generate, transport, store, treat and/or dispose of hazardous waste as defined by the Resource Conservation and Recovery Act (RCRA). Transporters are individuals or entities that move hazardous waste from the generator offsite to a facility that can recycle, treat, store, or dispose of the waste. TSDFs treat, store, or dispose of the waste.

Date of Government Version: 03/06/2008
Date Data Arrived at EDR: 03/06/2008
Date Made Active in Reports: 04/18/2008
Number of Days to Update: 43

Source: Environmental Protection Agency
Telephone: (415) 495-8895
Last EDR Contact: 05/21/2008
Next Scheduled EDR Contact: 08/18/2008
Data Release Frequency: Quarterly

RCRA-LQG: RCRA - Large Quantity Generators
RCRAInfo is EPA's comprehensive information system, providing access to data supporting the Resource Conservation and Recovery Act (RCRA) of 1976 and the Hazardous and Solid Waste Amendments (HSWA) of 1984. The database includes selective information on sites which generate, transport, store, treat and/or dispose of hazardous waste as defined by the Resource Conservation and Recovery Act (RCRA). Large quantity generators (LQGs) generate over 1,000 kilograms (kg) of hazardous waste, or over 1 kg of acutely hazardous waste per month.

Date of Government Version: 03/06/2008
Date Data Arrived at EDR: 03/06/2008
Date Made Active in Reports: 04/18/2008
Number of Days to Update: 43

Source: Environmental Protection Agency
Telephone: (415) 495-8895
Last EDR Contact: 05/21/2008
Next Scheduled EDR Contact: 08/18/2008
Data Release Frequency: Quarterly

RCRA-SQG: RCRA - Small Quantity Generators
RCRAInfo is EPA's comprehensive information system, providing access to data supporting the Resource Conservation and Recovery Act (RCRA) of 1976 and the Hazardous and Solid Waste Amendments (HSWA) of 1984. The database includes selective information on sites which generate, transport, store, treat and/or dispose of hazardous waste as defined by the Resource Conservation and Recovery Act (RCRA). Small quantity generators (SQGs) generate between 100 kg and 1,000 kg of hazardous waste per month.

Date of Government Version: 03/06/2008
Date Data Arrived at EDR: 03/06/2008
Date Made Active in Reports: 04/18/2008
Number of Days to Update: 43

Source: Environmental Protection Agency
Telephone: (415) 495-8895
Last EDR Contact: 05/21/2008
Next Scheduled EDR Contact: 08/18/2008
Data Release Frequency: Quarterly

RCRA-CESQG: RCRA - Conditionally Exempt Small Quantity Generators
RCRAInfo is EPA's comprehensive information system, providing access to data supporting the Resource Conservation and Recovery Act (RCRA) of 1976 and the Hazardous and Solid Waste Amendments (HSWA) of 1984. The database includes selective information on sites which generate, transport, store, treat and/or dispose of hazardous waste as defined by the Resource Conservation and Recovery Act (RCRA). Conditionally exempt small quantity generators (CESQGs) generate less than 100 kg of hazardous waste, or less than 1 kg of acutely hazardous waste per month.

Date of Government Version: 03/06/2008
Date Data Arrived at EDR: 03/06/2008
Date Made Active in Reports: 04/18/2008
Number of Days to Update: 43

Source: Environmental Protection Agency
Telephone: (415) 495-8895
Last EDR Contact: 05/21/2008
Next Scheduled EDR Contact: 08/18/2008
Data Release Frequency: Varies

RCRA-NonGen: RCRA - Non Generators
RCRAInfo is EPA's comprehensive information system, providing access to data supporting the Resource Conservation and Recovery Act (RCRA) of 1976 and the Hazardous and Solid Waste Amendments (HSWA) of 1984. The database includes selective information on sites which generate, transport, store, treat and/or dispose of hazardous waste as defined by the Resource Conservation and Recovery Act (RCRA). Non-Generators do not presently generate hazardous waste.

Date of Government Version: 03/06/2008
Date Data Arrived at EDR: 03/06/2008
Date Made Active in Reports: 04/18/2008
Number of Days to Update: 43

Source: Environmental Protection Agency
Telephone: (415) 495-8895
Last EDR Contact: 05/21/2008
Next Scheduled EDR Contact: 08/18/2008
Data Release Frequency: Varies

US ENG CONTROLS: Engineering Controls Sites List
A listing of sites with engineering controls in place. Engineering controls include various forms of caps, building foundations, liners, and treatment methods to create pathway elimination for regulated substances to enter environmental media or effect human health.

Date of Government Version: 04/04/2008
Date Data Arrived at EDR: 04/17/2008
Date Made Active in Reports: 05/15/2008
Number of Days to Update: 28

Source: Environmental Protection Agency
Telephone: 703-603-0695
Last EDR Contact: 03/31/2008
Next Scheduled EDR Contact: 06/30/2008
Data Release Frequency: Varies

US INST CONTROL: Sites with Institutional Controls
A listing of sites with institutional controls in place. Institutional controls include administrative measures, such as groundwater use restrictions, construction restrictions, property use restrictions, and post remediation care requirements intended to prevent exposure to contaminants remaining on site. Deed restrictions are generally required as part of the institutional controls.

Date of Government Version: 04/04/2008
Date Data Arrived at EDR: 04/17/2008
Date Made Active in Reports: 05/15/2008
Number of Days to Update: 28

Source: Environmental Protection Agency
Telephone: 703-603-0695
Last EDR Contact: 03/31/2008
Next Scheduled EDR Contact: 06/30/2008
Data Release Frequency: Varies

ERNS: Emergency Response Notification System
Emergency Response Notification System. ERNS records and stores information on reported releases of oil and hazardous substances.

Date of Government Version: 12/31/2007
Date Data Arrived at EDR: 01/23/2008
Date Made Active in Reports: 03/17/2008
Number of Days to Update: 54

Source: National Response Center, United States Coast Guard
Telephone: 202-267-2180
Last EDR Contact: 04/22/2008
Next Scheduled EDR Contact: 07/21/2008
Data Release Frequency: Annually

HMIRS: Hazardous Materials Information Reporting System
Hazardous Materials Incident Report System. HMIRS contains hazardous material spill incidents reported to DOT.

Date of Government Version: 12/31/2007
Date Data Arrived at EDR: 04/16/2008
Date Made Active in Reports: 05/15/2008
Number of Days to Update: 29

Source: U.S. Department of Transportation
Telephone: 202-366-4555
Last EDR Contact: 04/16/2008
Next Scheduled EDR Contact: 07/14/2008
Data Release Frequency: Annually

DOT OPS: Incident and Accident Data
Department of Transporation, Office of Pipeline Safety Incident and Accident data.

Date of Government Version: 02/14/2008
Date Data Arrived at EDR: 02/27/2008
Date Made Active in Reports: 03/20/2008
Number of Days to Update: 22

Source: Department of Transporation, Office of Pipeline Safety
Telephone: 202-366-4595
Last EDR Contact: 05/28/2008
Next Scheduled EDR Contact: 08/25/2008
Data Release Frequency: Varies

CDL: Clandestine Drug Labs
A listing of clandestine drug lab locations. The U.S. Department of Justice ("the Department") provides this web site as a public service. It contains addresses of some locations where law enforcement agencies reported they found chemicals or other items that indicated the presence of either clandestine drug laboratories or dumpsites. In most cases, the source of the entries is not the Department, and the Department has not verified the entry and does not guarantee its accuracy. Members of the public must verify the accuracy of all entries by, for example, contacting local law enforcement and local health departments.

Date of Government Version: 09/01/2007
Date Data Arrived at EDR: 12/03/2007
Date Made Active in Reports: 12/28/2007
Number of Days to Update: 25

Source: Drug Enforcement Administration
Telephone: 202-307-1000
Last EDR Contact: 03/28/2008
Next Scheduled EDR Contact: 06/23/2008
Data Release Frequency: Quarterly

US BROWNFIELDS: A Listing of Brownfields Sites

Included in the listing are brownfields properties addresses by Cooperative Agreement Recipients and brownfields properties addressed by Targeted Brownfields Assessments. Targeted Brownfields Assessments-EPA's Targeted Brownfields Assessments (TBA) program is designed to help states, tribes, and municipalities--especially those without EPA Brownfields Assessment Demonstration Pilots--minimize the uncertainties of contamination often associated with brownfields. Under the TBA program, EPA provides funding and/or technical assistance for environmental assessments at brownfields sites throughout the country. Targeted Brownfields Assessments supplement and work with other efforts under EPA's Brownfields Initiative to promote cleanup and redevelopment of brownfields. Cooperative Agreement Recipients-States, political subdivisions, territories, and Indian tribes become Brownfields Cleanup Revolving Loan Fund (BCRLF) cooperative agreement recipients when they enter into BCRLF cooperative agreements with the U.S. EPA. EPA selects BCRLF cooperative agreement recipients based on a proposal and application process. BCRLF cooperative agreement recipients must use EPA funds provided through BCRLF cooperative agreement for specified brownfields-related cleanup activities.

Date of Government Version: 04/01/2008
Date Data Arrived at EDR: 04/30/2008
Date Made Active in Reports: 05/30/2008
Number of Days to Update: 30

Source: Environmental Protection Agency
Telephone: 202-566-2777
Last EDR Contact: 04/30/2008
Next Scheduled EDR Contact: 07/14/2008
Data Release Frequency: Semi-Annually

DOD: Department of Defense Sites

This data set consists of federally owned or administered lands, administered by the Department of Defense, that have any area equal to or greater than 640 acres of the United States, Puerto Rico, and the U.S. Virgin Islands.

Date of Government Version: 12/31/2005
Date Data Arrived at EDR: 11/10/2006
Date Made Active in Reports: 01/11/2007
Number of Days to Update: 62

Source: USGS
Telephone: 703-692-8801
Last EDR Contact: 05/09/2008
Next Scheduled EDR Contact: 08/04/2008
Data Release Frequency: Semi-Annually

FUDS: Formerly Used Defense Sites

The listing includes locations of Formerly Used Defense Sites properties where the US Army Corps of Engineers is actively working or will take necessary cleanup actions.

Date of Government Version: 12/31/2006
Date Data Arrived at EDR: 08/31/2007
Date Made Active in Reports: 10/11/2007
Number of Days to Update: 41

Source: U.S. Army Corps of Engineers
Telephone: 202-528-4285
Last EDR Contact: 04/03/2008
Next Scheduled EDR Contact: 06/30/2008
Data Release Frequency: Varies

LUCIS: Land Use Control Information System

LUCIS contains records of land use control information pertaining to the former Navy Base Realignment and Closure properties.

Date of Government Version: 12/09/2005
Date Data Arrived at EDR: 12/11/2006
Date Made Active in Reports: 01/11/2007
Number of Days to Update: 31

Source: Department of the Navy
Telephone: 843-820-7326
Last EDR Contact: 06/09/2008
Next Scheduled EDR Contact: 09/08/2008
Data Release Frequency: Varies

CONSENT: Superfund (CERCLA) Consent Decrees

Major legal settlements that establish responsibility and standards for cleanup at NPL (Superfund) sites. Released periodically by United States District Courts after settlement by parties to litigation matters.

Date of Government Version: 02/08/2008
Date Data Arrived at EDR: 04/25/2008
Date Made Active in Reports: 05/30/2008
Number of Days to Update: 35

Source: Department of Justice, Consent Decree Library
Telephone: Varies
Last EDR Contact: 04/22/2008
Next Scheduled EDR Contact: 07/21/2008
Data Release Frequency: Varies

ROD: Records Of Decision

Record of Decision. ROD documents mandate a permanent remedy at an NPL (Superfund) site containing technical and health information to aid in the cleanup.

Date of Government Version: 01/14/2008
Date Data Arrived at EDR: 01/22/2008
Date Made Active in Reports: 01/30/2008
Number of Days to Update: 8

Source: EPA
Telephone: 703-416-0223
Last EDR Contact: 03/31/2008
Next Scheduled EDR Contact: 06/30/2008
Data Release Frequency: Annually

UMTRA: Uranium Mill Tailings Sites

Uranium ore was mined by private companies for federal government use in national defense programs. When the mills shut down, large piles of the sand-like material (mill tailings) remain after uranium has been extracted from the ore. Levels of human exposure to radioactive materials from the piles are low; however, in some cases tailings were used as construction materials before the potential health hazards of the tailings were recognized.

Date of Government Version: 07/13/2007
Date Data Arrived at EDR: 12/03/2007
Date Made Active in Reports: 01/24/2008
Number of Days to Update: 52

Source: Department of Energy
Telephone: 505-845-0011
Last EDR Contact: 06/16/2008
Next Scheduled EDR Contact: 09/15/2008
Data Release Frequency: Varies

ODI: Open Dump Inventory

An open dump is defined as a disposal facility that does not comply with one or more of the Part 257 or Part 258 Subtitle D Criteria.

Date of Government Version: 06/30/1985
Date Data Arrived at EDR: 08/09/2004
Date Made Active in Reports: 09/17/2004
Number of Days to Update: 39

Source: Environmental Protection Agency
Telephone: 800-424-9346
Last EDR Contact: 06/09/2004
Next Scheduled EDR Contact: N/A
Data Release Frequency: No Update Planned

DEBRIS REGION 9: Torres Martinez Reservation Illegal Dump Site Locations

A listing of illegal dump sites location on the Torres Martinez Indian Reservation located in eastern Riverside County and northern Imperial County, California.

Date of Government Version: 03/25/2008
Date Data Arrived at EDR: 04/17/2008
Date Made Active in Reports: 05/15/2008
Number of Days to Update: 28

Source: EPA, Region 9
Telephone: 415-972-3336
Last EDR Contact: 03/24/2008
Next Scheduled EDR Contact: 06/23/2008
Data Release Frequency: Varies

MINES: Mines Master Index File

Contains all mine identification numbers issued for mines active or opened since 1971. The data also includes violation information.

Date of Government Version: 02/07/2008
Date Data Arrived at EDR: 03/26/2008
Date Made Active in Reports: 04/18/2008
Number of Days to Update: 23

Source: Department of Labor, Mine Safety and Health Administration
Telephone: 303-231-5959
Last EDR Contact: 03/26/2008
Next Scheduled EDR Contact: 06/23/2008
Data Release Frequency: Semi-Annually

TRIS: Toxic Chemical Release Inventory System

Toxic Release Inventory System. TRIS identifies facilities which release toxic chemicals to the air, water and land in reportable quantities under SARA Title III Section 313.

Date of Government Version: 12/31/2006
Date Data Arrived at EDR: 02/29/2008
Date Made Active in Reports: 04/18/2008
Number of Days to Update: 49

Source: EPA
Telephone: 202-566-0250
Last EDR Contact: 06/16/2008
Next Scheduled EDR Contact: 09/15/2008
Data Release Frequency: Annually

TSCA: Toxic Substances Control Act
Toxic Substances Control Act. TSCA identifies manufacturers and importers of chemical substances included on the TSCA Chemical Substance Inventory list. It includes data on the production volume of these substances by plant site.

Date of Government Version: 12/31/2002
Date Data Arrived at EDR: 04/14/2006
Date Made Active in Reports: 05/30/2006
Number of Days to Update: 46

Source: EPA
Telephone: 202-260-5521
Last EDR Contact: 04/28/2008
Next Scheduled EDR Contact: 07/14/2008
Data Release Frequency: Every 4 Years

FTTS: FIFRA/ TSCA Tracking System - FIFRA (Federal Insecticide, Fungicide, & Rodenticide Act)/TSCA (Toxic Substances Control Act)
FTTS tracks administrative cases and pesticide enforcement actions and compliance activities related to FIFRA, TSCA and EPCRA (Emergency Planning and Community Right-to-Know Act). To maintain currency, EDR contacts the Agency on a quarterly basis.

Date of Government Version: 04/11/2008
Date Data Arrived at EDR: 04/24/2008
Date Made Active in Reports: 05/21/2008
Number of Days to Update: 27

Source: EPA/Office of Prevention, Pesticides and Toxic Substances
Telephone: 202-566-1667
Last EDR Contact: 06/16/2008
Next Scheduled EDR Contact: 09/15/2008
Data Release Frequency: Quarterly

FTTS INSP: FIFRA/ TSCA Tracking System - FIFRA (Federal Insecticide, Fungicide, & Rodenticide Act)/TSCA (Toxic Substances Control Act)
A listing of FIFRA/TSCA Tracking System (FTTS) inspections and enforcements.

Date of Government Version: 04/11/2008
Date Data Arrived at EDR: 04/24/2008
Date Made Active in Reports: 05/21/2008
Number of Days to Update: 27

Source: EPA
Telephone: 202-566-1667
Last EDR Contact: 06/16/2008
Next Scheduled EDR Contact: 09/15/2008
Data Release Frequency: Quarterly

HIST FTTS: FIFRA/TSCA Tracking System Administrative Case Listing
A complete administrative case listing from the FIFRA/TSCA Tracking System (FTTS) for all ten EPA regions. The information was obtained from the National Compliance Database (NCDB). NCDB supports the implementation of FIFRA (Federal Insecticide, Fungicide, and Rodenticide Act) and TSCA (Toxic Substances Control Act). Some EPA regions are now closing out records. Because of that, and the fact that some EPA regions are not providing EPA Headquarters with updated records, it was decided to create a HIST FTTS database. It included records that may not be included in the newer FTTS database updates. This database is no longer updated.

Date of Government Version: 10/19/2006
Date Data Arrived at EDR: 03/01/2007
Date Made Active in Reports: 04/10/2007
Number of Days to Update: 40

Source: Environmental Protection Agency
Telephone: 202-564-2501
Last EDR Contact: 12/17/2007
Next Scheduled EDR Contact: 03/17/2008
Data Release Frequency: No Update Planned

HIST FTTS INSP: FIFRA/TSCA Tracking System Inspection & Enforcement Case Listing
A complete inspection and enforcement case listing from the FIFRA/TSCA Tracking System (FTTS) for all ten EPA regions. The information was obtained from the National Compliance Database (NCDB). NCDB supports the implementation of FIFRA (Federal Insecticide, Fungicide, and Rodenticide Act) and TSCA (Toxic Substances Control Act). Some EPA regions are now closing out records. Because of that, and the fact that some EPA regions are not providing EPA Headquarters with updated records, it was decided to create a HIST FTTS database. It included records that may not be included in the newer FTTS database updates. This database is no longer updated.

Date of Government Version: 10/19/2006
Date Data Arrived at EDR: 03/01/2007
Date Made Active in Reports: 04/10/2007
Number of Days to Update: 40

Source: Environmental Protection Agency
Telephone: 202-564-2501
Last EDR Contact: 12/17/2008
Next Scheduled EDR Contact: 03/17/2008
Data Release Frequency: No Update Planned

SSTS: Section 7 Tracking Systems
Section 7 of the Federal Insecticide, Fungicide and Rodenticide Act, as amended (92 Stat. 829) requires all registered pesticide-producing establishments to submit a report to the Environmental Protection Agency by March 1st each year. Each establishment must report the types and amounts of pesticides, active ingredients and devices being produced, and those having been produced and sold or distributed in the past year.

Date of Government Version: 12/31/2006
Date Data Arrived at EDR: 03/14/2008
Date Made Active in Reports: 04/18/2008
Number of Days to Update: 35

Source: EPA
Telephone: 202-564-4203
Last EDR Contact: 04/14/2008
Next Scheduled EDR Contact: 07/14/2008
Data Release Frequency: Annually

ICIS: Integrated Compliance Information System
The Integrated Compliance Information System (ICIS) supports the information needs of the national enforcement and compliance program as well as the unique needs of the National Pollutant Discharge Elimination System (NPDES) program.

Date of Government Version: 02/28/2008
Date Data Arrived at EDR: 03/18/2008
Date Made Active in Reports: 05/06/2008
Number of Days to Update: 49

Source: Environmental Protection Agency
Telephone: 202-564-5088
Last EDR Contact: 04/14/2008
Next Scheduled EDR Contact: 07/14/2008
Data Release Frequency: Quarterly

PADS: PCB Activity Database System
PCB Activity Database. PADS Identifies generators, transporters, commercial storers and/or brokers and disposers of PCB's who are required to notify the EPA of such activities.

Date of Government Version: 12/04/2007
Date Data Arrived at EDR: 02/07/2008
Date Made Active in Reports: 03/17/2008
Number of Days to Update: 39

Source: EPA
Telephone: 202-566-0500
Last EDR Contact: 05/30/2008
Next Scheduled EDR Contact: 08/04/2008
Data Release Frequency: Annually

MLTS: Material Licensing Tracking System
MLTS is maintained by the Nuclear Regulatory Commission and contains a list of approximately 8,100 sites which possess or use radioactive materials and which are subject to NRC licensing requirements. To maintain currency, EDR contacts the Agency on a quarterly basis.

Date of Government Version: 04/22/2008
Date Data Arrived at EDR: 05/06/2008
Date Made Active in Reports: 06/09/2008
Number of Days to Update: 34

Source: Nuclear Regulatory Commission
Telephone: 301-415-7169
Last EDR Contact: 03/31/2008
Next Scheduled EDR Contact: 06/30/2008
Data Release Frequency: Quarterly

RADINFO: Radiation Information Database
The Radiation Information Database (RADINFO) contains information about facilities that are regulated by U.S. Environmental Protection Agency (EPA) regulations for radiation and radioactivity.

Date of Government Version: 04/29/2008
Date Data Arrived at EDR: 05/01/2008
Date Made Active in Reports: 05/21/2008
Number of Days to Update: 20

Source: Environmental Protection Agency
Telephone: 202-343-9775
Last EDR Contact: 05/01/2008
Next Scheduled EDR Contact: 07/28/2008
Data Release Frequency: Quarterly

FINDS: Facility Index System/Facility Registry System
Facility Index System. FINDS contains both facility information and 'pointers' to other sources that contain more detail. EDR includes the following FINDS databases in this report: PCS (Permit Compliance System), AIRS (Aerometric Information Retrieval System), DOCKET (Enforcement Docket used to manage and track information on civil judicial enforcement cases for all environmental statutes), FURS (Federal Underground Injection Control), C-DOCKET (Criminal Docket System used to track criminal enforcement actions for all environmental statutes), FFIS (Federal Facilities Information System), STATE (State Environmental Laws and Statutes), and PADS (PCB Activity Data System).

Date of Government Version: 04/03/2008
Date Data Arrived at EDR: 04/08/2008
Date Made Active in Reports: 05/06/2008
Number of Days to Update: 28

Source: EPA
Telephone: (415) 947-8000
Last EDR Contact: 03/31/2008
Next Scheduled EDR Contact: 06/30/2008
Data Release Frequency: Quarterly

RAATS: RCRA Administrative Action Tracking System
RCRA Administration Action Tracking System. RAATS contains records based on enforcement actions issued under RCRA pertaining to major violators and includes administrative and civil actions brought by the EPA. For administration actions after September 30, 1995, data entry in the RAATS database was discontinued. EPA will retain a copy of the database for historical records. It was necessary to terminate RAATS because a decrease in agency resources made it impossible to continue to update the information contained in the database.

Date of Government Version: 04/17/1995
Date Data Arrived at EDR: 07/03/1995
Date Made Active in Reports: 08/07/1995
Number of Days to Update: 35

Source: EPA
Telephone: 202-564-4104
Last EDR Contact: 06/02/2008
Next Scheduled EDR Contact: 09/01/2008
Data Release Frequency: No Update Planned

BRS: Biennial Reporting System
The Biennial Reporting System is a national system administered by the EPA that collects data on the generation and management of hazardous waste. BRS captures detailed data from two groups: Large Quantity Generators (LQG) and Treatment, Storage, and Disposal Facilities.

Date of Government Version: 12/31/2005
Date Data Arrived at EDR: 03/06/2007
Date Made Active in Reports: 04/13/2007
Number of Days to Update: 38

Source: EPA/NTIS
Telephone: 800-424-9346
Last EDR Contact: 06/11/2008
Next Scheduled EDR Contact: 09/08/2008
Data Release Frequency: Biennially

STATE AND LOCAL RECORDS

HIST CAL-SITES: Calsites Database
The Calsites database contains potential or confirmed hazardous substance release properties. In 1996, California EPA reevaluated and significantly reduced the number of sites in the Calsites database. No longer updated by the state agency. It has been replaced by ENVIROSTOR.

Date of Government Version: 08/08/2005
Date Data Arrived at EDR: 08/03/2006
Date Made Active in Reports: 08/24/2006
Number of Days to Update: 21

Source: Department of Toxic Substance Control
Telephone: 916-323-3400
Last EDR Contact: 05/27/2008
Next Scheduled EDR Contact: 08/25/2008
Data Release Frequency: No Update Planned

CA BOND EXP. PLAN: Bond Expenditure Plan
Department of Health Services developed a site-specific expenditure plan as the basis for an appropriation of Hazardous Substance Cleanup Bond Act funds. It is not updated.

Date of Government Version: 01/01/1989
Date Data Arrived at EDR: 07/27/1994
Date Made Active in Reports: 08/02/1994
Number of Days to Update: 6

Source: Department of Health Services
Telephone: 916-255-2118
Last EDR Contact: 05/31/1994
Next Scheduled EDR Contact: N/A
Data Release Frequency: No Update Planned

SCH: School Property Evaluation Program
This category contains proposed and existing school sites that are being evaluated by DTSC for possible hazardous materials contamination. In some cases, these properties may be listed in the CalSites category depending on the level of threat to public health and safety or the environment they pose.

Date of Government Version: 02/26/2008
Date Data Arrived at EDR: 02/27/2008
Date Made Active in Reports: 03/27/2008
Number of Days to Update: 29

Source: Department of Toxic Substances Control
Telephone: 916-323-3400
Last EDR Contact: 05/28/2008
Next Scheduled EDR Contact: 08/25/2008
Data Release Frequency: Quarterly

TOXIC PITS: Toxic Pits Cleanup Act Sites
Toxic PITS Cleanup Act Sites. TOXIC PITS identifies sites suspected of containing hazardous substances where cleanup has not yet been completed.

Date of Government Version: 07/01/1995
Date Data Arrived at EDR: 08/30/1995
Date Made Active in Reports: 09/26/1995
Number of Days to Update: 27

Source: State Water Resources Control Board
Telephone: 916-227-4364
Last EDR Contact: 04/28/2008
Next Scheduled EDR Contact: 07/28/2008
Data Release Frequency: No Update Planned

SWF/LF (SWIS): Solid Waste Information System
Active, Closed and Inactive Landfills. SWF/LF records typically contain an inve ntory of solid waste disposal facilities or landfills. These may be active or i nactive facilities or open dumps that failed to meet RCRA Section 4004 criteria for solid waste landfills or disposal sites.

Date of Government Version: 03/10/2008
Date Data Arrived at EDR: 03/12/2008
Date Made Active in Reports: 04/14/2008
Number of Days to Update: 33

Source: Integrated Waste Management Board
Telephone: 916-341-6320
Last EDR Contact: 06/11/2008
Next Scheduled EDR Contact: 09/08/2008
Data Release Frequency: Quarterly

WMUDS/SWAT: Waste Management Unit Database
Waste Management Unit Database System. WMUDS is used by the State Water Resources Control Board staff and the Regional Water Quality Control Boards for program tracking and inventory of waste management units. WMUDS is composed of the following databases: Facility Information, Scheduled Inspections Information, Waste Management Unit Information, SWAT Program Information, SWAT Report Summary Information, SWAT Report Summary Data, Chapter 15 (formerly Subchapter 15) Information, Chapter 15 Monitoring Parameters, TPCA Program Information, RCRA Program Information, Closure Information, and Interested Parties Information.

Date of Government Version: 04/01/2000
Date Data Arrived at EDR: 04/10/2000
Date Made Active in Reports: 05/10/2000
Number of Days to Update: 30

Source: State Water Resources Control Board
Telephone: 916-227-4448
Last EDR Contact: 06/02/2008
Next Scheduled EDR Contact: 09/01/2008
Data Release Frequency: Quarterly

CA WDS: Waste Discharge System
Sites which have been issued waste discharge requirements.

Date of Government Version: 06/19/2007
Date Data Arrived at EDR: 06/20/2007
Date Made Active in Reports: 06/29/2007
Number of Days to Update: 9

Source: State Water Resources Control Board
Telephone: 916-341-5227
Last EDR Contact: 06/16/2008
Next Scheduled EDR Contact: 09/15/2008
Data Release Frequency: Quarterly

CORTESE: "Cortese" Hazardous Waste & Substances Sites List
The sites for the list are designated by the State Water Resource Control Board (LUST), the Integrated Waste Board (SWF/LS), and the Department of Toxic Substances Control (Cal-Sites). This listing is no longer updated by the state agency.

Date of Government Version: 04/01/2001
Date Data Arrived at EDR: 05/29/2001
Date Made Active in Reports: 07/26/2001
Number of Days to Update: 58

Source: CAL EPA/Office of Emergency Information
Telephone: 916-323-3400
Last EDR Contact: 04/21/2008
Next Scheduled EDR Contact: 07/21/2008
Data Release Frequency: No Update Planned

SWRCY: Recycler Database
A listing of recycling facilities in California.

Date of Government Version: 04/07/2008
Date Data Arrived at EDR: 04/09/2008
Date Made Active in Reports: 05/06/2008
Number of Days to Update: 27

Source: Department of Conservation
Telephone: 916-323-3836
Last EDR Contact: 04/09/2008
Next Scheduled EDR Contact: 07/07/2008
Data Release Frequency: Quarterly

LUST REG 9: Leaking Underground Storage Tank Report
Orange, Riverside, San Diego counties. For more current information, please refer to the State Water Resources Control Board's LUST database.

Date of Government Version: 03/01/2001
Date Data Arrived at EDR: 04/23/2001
Date Made Active in Reports: 05/21/2001
Number of Days to Update: 28

Source: California Regional Water Quality Control Board San Diego Region (9)
Telephone: 858-637-5595
Last EDR Contact: 04/14/2008
Next Scheduled EDR Contact: 07/14/2008
Data Release Frequency: No Update Planned

LUST REG 8: Leaking Underground Storage Tanks
California Regional Water Quality Control Board Santa Ana Region (8). For more current information, please refer to the State Water Resources Control Board's LUST database.

Date of Government Version: 02/14/2005
Date Data Arrived at EDR: 02/15/2005
Date Made Active in Reports: 03/28/2005
Number of Days to Update: 41

Source: California Regional Water Quality Control Board Santa Ana Region (8)
Telephone: 909-782-4496
Last EDR Contact: 05/05/2008
Next Scheduled EDR Contact: 08/04/2008
Data Release Frequency: Varies

LUST REG 6V: Leaking Underground Storage Tank Case Listing
Leaking Underground Storage Tank locations. Inyo, Kern, Los Angeles, Mono, San Bernardino counties.

Date of Government Version: 06/07/2005
Date Data Arrived at EDR: 06/07/2005
Date Made Active in Reports: 06/29/2005
Number of Days to Update: 22

Source: California Regional Water Quality Control Board Victorville Branch Office (6)
Telephone: 760-241-7365
Last EDR Contact: 03/31/2008
Next Scheduled EDR Contact: 06/30/2008
Data Release Frequency: No Update Planned

LUST REG 6L: Leaking Underground Storage Tank Case Listing
For more current information, please refer to the State Water Resources Control Board's LUST database.

Date of Government Version: 09/09/2003
Date Data Arrived at EDR: 09/10/2003
Date Made Active in Reports: 10/07/2003
Number of Days to Update: 27

Source: California Regional Water Quality Control Board Lahontan Region (6)
Telephone: 530-542-5572
Last EDR Contact: 06/02/2008
Next Scheduled EDR Contact: 09/01/2008
Data Release Frequency: No Update Planned

LUST REG 5: Leaking Underground Storage Tank Database
Leaking Underground Storage Tank locations. Alameda, Alpine, Amador, Butte, Colusa, Contra Costa, Calveras, El Dorado, Fresno, Glenn, Kern, Kings, Lake, Lassen, Madera, Mariposa, Merced, Modoc, Napa, Nevada, Placer, Plumas, Sacramento, San Joaquin, Shasta, Solano, Stanislaus, Sutter, Tehama, Tulare, Tuolumne, Yolo, Yuba counties.

Date of Government Version: 04/01/2008
Date Data Arrived at EDR: 04/23/2008
Date Made Active in Reports: 05/06/2008
Number of Days to Update: 13

Source: California Regional Water Quality Control Board Central Valley Region (5)
Telephone: 916-464-4834
Last EDR Contact: 04/23/2008
Next Scheduled EDR Contact: 06/30/2008
Data Release Frequency: Quarterly

LUST REG 4: Underground Storage Tank Leak List
Los Angeles, Ventura counties. For more current information, please refer to the State Water Resources Control Board's LUST database.

Date of Government Version: 09/07/2004
Date Data Arrived at EDR: 09/07/2004
Date Made Active in Reports: 10/12/2004
Number of Days to Update: 35

Source: California Regional Water Quality Control Board Los Angeles Region (4)
Telephone: 213-576-6710
Last EDR Contact: 03/24/2008
Next Scheduled EDR Contact: 06/23/2008
Data Release Frequency: No Update Planned

LUST REG 3: Leaking Underground Storage Tank Database
Leaking Underground Storage Tank locations. Monterey, San Benito, San Luis Obispo, Santa Barbara, Santa Cruz counties.

Date of Government Version: 05/19/2003
Date Data Arrived at EDR: 05/19/2003
Date Made Active in Reports: 06/02/2003
Number of Days to Update: 14

Source: California Regional Water Quality Control Board Central Coast Region (3)
Telephone: 805-542-4786
Last EDR Contact: 05/12/2008
Next Scheduled EDR Contact: 08/11/2008
Data Release Frequency: No Update Planned

LUST REG 2: Fuel Leak List
Leaking Underground Storage Tank locations. Alameda, Contra Costa, Marin, Napa, San Francisco, San Mateo, Santa Clara, Solano, Sonoma counties.

Date of Government Version: 09/30/2004
Date Data Arrived at EDR: 10/20/2004
Date Made Active in Reports: 11/19/2004
Number of Days to Update: 30

Source: California Regional Water Quality Control Board San Francisco Bay Region (2)
Telephone: 510-622-2433
Last EDR Contact: 04/07/2008
Next Scheduled EDR Contact: 07/07/2008
Data Release Frequency: Quarterly

LUST REG 1: Active Toxic Site Investigation
Del Norte, Humboldt, Lake, Mendocino, Modoc, Siskiyou, Sonoma, Trinity counties. For more current information, please refer to the State Water Resources Control Board's LUST database.

Date of Government Version: 02/01/2001
Date Data Arrived at EDR: 02/28/2001
Date Made Active in Reports: 03/29/2001
Number of Days to Update: 29

Source: California Regional Water Quality Control Board North Coast (1)
Telephone: 707-570-3769
Last EDR Contact: 05/19/2008
Next Scheduled EDR Contact: 08/18/2008
Data Release Frequency: No Update Planned

LUST: Geotracker's Leaking Underground Fuel Tank Report
Leaking Underground Storage Tank Incident Reports. LUST records contain an inventory of reported leaking underground storage tank incidents. Not all states maintain these records, and the information stored varies by state. For more information on a particular leaking underground storage tank sites, please contact the appropriate regulatory agency.

Date of Government Version: 04/08/2008
Date Data Arrived at EDR: 04/09/2008
Date Made Active in Reports: 05/06/2008
Number of Days to Update: 27

Source: State Water Resources Control Board
Telephone: see region list
Last EDR Contact: 04/09/2008
Next Scheduled EDR Contact: 07/07/2008
Data Release Frequency: Quarterly

LUST REG 7: Leaking Underground Storage Tank Case Listing
Leaking Underground Storage Tank locations. Imperial, Riverside, San Diego, Santa Barbara counties.

Date of Government Version: 02/26/2004
Date Data Arrived at EDR: 02/26/2004
Date Made Active in Reports: 03/24/2004
Number of Days to Update: 27

Source: California Regional Water Quality Control Board Colorado River Basin Region (7)
Telephone: 760-776-8943
Last EDR Contact: 05/19/2008
Next Scheduled EDR Contact: 08/18/2008
Data Release Frequency: No Update Planned

CA FID UST: Facility Inventory Database
The Facility Inventory Database (FID) contains a historical listing of active and inactive underground storage tank locations from the State Water Resource Control Board. Refer to local/county source for current data.

Date of Government Version: 10/31/1994
Date Data Arrived at EDR: 09/05/1995
Date Made Active in Reports: 09/29/1995
Number of Days to Update: 24

Source: California Environmental Protection Agency
Telephone: 916-341-5851
Last EDR Contact: 12/28/1998
Next Scheduled EDR Contact: N/A
Data Release Frequency: No Update Planned

SLIC: Statewide SLIC Cases
The SLIC (Spills, Leaks, Investigations and Cleanup) program is designed to protect and restore water quality from spills, leaks, and similar discharges.

Date of Government Version: 04/08/2008
Date Data Arrived at EDR: 04/09/2008
Date Made Active in Reports: 05/06/2008
Number of Days to Update: 27

Source: State Water Resources Control Board
Telephone: 866-480-1028
Last EDR Contact: 01/09/2008
Next Scheduled EDR Contact: 07/07/2008
Data Release Frequency: Varies

SLIC REG 1: Active Toxic Site Investigations
The SLIC (Spills, Leaks, Investigations and Cleanup) program is designed to protect and restore water quality from spills, leaks, and similar discharges.

Date of Government Version: 04/03/2003
Date Data Arrived at EDR: 04/07/2003
Date Made Active in Reports: 04/25/2003
Number of Days to Update: 18

Source: California Regional Water Quality Control Board, North Coast Region (1)
Telephone: 707-576-2220
Last EDR Contact: 05/19/2008
Next Scheduled EDR Contact: 08/18/2008
Data Release Frequency: No Update Planned

SLIC REG 2: Spills, Leaks, Investigation & Cleanup Cost Recovery Listing
The SLIC (Spills, Leaks, Investigations and Cleanup) program is designed to protect and restore water quality from spills, leaks, and similar discharges.

Date of Government Version: 09/30/2004
Date Data Arrived at EDR: 10/20/2004
Date Made Active in Reports: 11/19/2004
Number of Days to Update: 30

Source: Regional Water Quality Control Board San Francisco Bay Region (2)
Telephone: 510-286-0457
Last EDR Contact: 04/07/2008
Next Scheduled EDR Contact: 04/07/2008
Data Release Frequency: Quarterly

SLIC REG 3: Spills, Leaks, Investigation & Cleanup Cost Recovery Listing
The SLIC (Spills, Leaks, Investigations and Cleanup) program is designed to protect and restore water quality from spills, leaks, and similar discharges.

Date of Government Version: 05/18/2006
Date Data Arrived at EDR: 05/18/2006
Date Made Active in Reports: 06/15/2006
Number of Days to Update: 28

Source: California Regional Water Quality Control Board Central Coast Region (3)
Telephone: 805-549-3147
Last EDR Contact: 05/12/2008
Next Scheduled EDR Contact: 08/11/2008
Data Release Frequency: Semi-Annually

SLIC REG 4: Spills, Leaks, Investigation & Cleanup Cost Recovery Listing
The SLIC (Spills, Leaks, Investigations and Cleanup) program is designed to protect and restore water quality from spills, leaks, and similar discharges.

Date of Government Version: 11/17/2004
Date Data Arrived at EDR: 11/18/2004
Date Made Active in Reports: 01/04/2005
Number of Days to Update: 47

Source: Region Water Quality Control Board Los Angeles Region (4)
Telephone: 213-576-6600
Last EDR Contact: 04/21/2008
Next Scheduled EDR Contact: 07/21/2008
Data Release Frequency: Varies

SLIC REG 5: Spills, Leaks, Investigation & Cleanup Cost Recovery Listing
The SLIC (Spills, Leaks, Investigations and Cleanup) program is designed to protect and restore water quality from spills, leaks, and similar discharges.

Date of Government Version: 04/01/2005
Date Data Arrived at EDR: 04/05/2005
Date Made Active in Reports: 04/21/2005
Number of Days to Update: 16

Source: Regional Water Quality Control Board Central Valley Region (5)
Telephone: 916-464-3291
Last EDR Contact: 03/31/2008
Next Scheduled EDR Contact: 06/30/2008
Data Release Frequency: Semi-Annually

SLIC REG 6V: Spills, Leaks, Investigation & Cleanup Cost Recovery Listing
The SLIC (Spills, Leaks, Investigations and Cleanup) program is designed to protect and restore water quality from spills, leaks, and similar discharges.

Date of Government Version: 05/24/2005
Date Data Arrived at EDR: 05/25/2005
Date Made Active in Reports: 06/16/2005
Number of Days to Update: 22

Source: Regional Water Quality Control Board, Victorville Branch
Telephone: 619-241-6583
Last EDR Contact: 03/31/2008
Next Scheduled EDR Contact: 06/30/2008
Data Release Frequency: Semi-Annually

SLIC REG 6L: SLIC Sites
The SLIC (Spills, Leaks, Investigations and Cleanup) program is designed to protect and restore water quality from spills, leaks, and similar discharges.

Date of Government Version: 09/07/2004
Date Data Arrived at EDR: 09/07/2004
Date Made Active in Reports: 10/12/2004
Number of Days to Update: 35

Source: California Regional Water Quality Control Board, Lahontan Region
Telephone: 530-542-5574
Last EDR Contact: 06/02/2008
Next Scheduled EDR Contact: 09/01/2008
Data Release Frequency: No Update Planned

SLIC REG 7: SLIC List
The SLIC (Spills, Leaks, Investigations and Cleanup) program is designed to protect and restore water quality from spills, leaks, and similar discharges.

Date of Government Version: 11/24/2004
Date Data Arrived at EDR: 11/29/2004
Date Made Active in Reports: 01/04/2005
Number of Days to Update: 36

Source: California Regional Quality Control Board, Colorado River Basin Region
Telephone: 760-346-7491
Last EDR Contact: 05/19/2008
Next Scheduled EDR Contact: 08/18/2008
Data Release Frequency: No Update Planned

SLIC REG 8: Spills, Leaks, Investigation & Cleanup Cost Recovery Listing
The SLIC (Spills, Leaks, Investigations and Cleanup) program is designed to protect and restore water quality from spills, leaks, and similar discharges.

Date of Government Version: 04/03/2008
Date Data Arrived at EDR: 04/03/2008
Date Made Active in Reports: 04/14/2008
Number of Days to Update: 11

Source: California Region Water Quality Control Board Santa Ana Region (8)
Telephone: 951-782-3298
Last EDR Contact: 03/31/2008
Next Scheduled EDR Contact: 06/30/2008
Data Release Frequency: Semi-Annually

SLIC REG 9: Spills, Leaks, Investigation & Cleanup Cost Recovery Listing
The SLIC (Spills, Leaks, Investigations and Cleanup) program is designed to protect and restore water quality from spills, leaks, and similar discharges.

Date of Government Version: 09/10/2007
Date Data Arrived at EDR: 09/11/2007
Date Made Active in Reports: 09/28/2007
Number of Days to Update: 17

Source: California Regional Water Quality Control Board San Diego Region (9)
Telephone: 858-467-2980
Last EDR Contact: 05/27/2008
Next Scheduled EDR Contact: 08/25/2008
Data Release Frequency: Annually

UST: Active UST Facilities
Active UST facilities gathered from the local regulatory agencies

Date of Government Version: 04/08/2008
Date Data Arrived at EDR: 04/09/2008
Date Made Active in Reports: 05/01/2008
Number of Days to Update: 22

Source: SWRCB
Telephone: 916-480-1028
Last EDR Contact: 04/09/2008
Next Scheduled EDR Contact: 07/07/2008
Data Release Frequency: Semi-Annually

UST MENDOCINO: Mendocino County UST Database
A listing of underground storage tank locations in Mendocino County.

Date of Government Version: 03/24/2008
Date Data Arrived at EDR: 03/25/2008
Date Made Active in Reports: 04/09/2008
Number of Days to Update: 15

Source: Department of Public Health
Telephone: 707-463-4466
Last EDR Contact: 03/24/2008
Next Scheduled EDR Contact: 06/23/2008
Data Release Frequency: Varies

HIST UST: Hazardous Substance Storage Container Database
The Hazardous Substance Storage Container Database is a historical listing of UST sites. Refer to local/county source for current data.

Date of Government Version: 10/15/1990
Date Data Arrived at EDR: 01/25/1991
Date Made Active in Reports: 02/12/1991
Number of Days to Update: 18

Source: State Water Resources Control Board
Telephone: 916-341-5851
Last EDR Contact: 07/26/2001
Next Scheduled EDR Contact: N/A
Data Release Frequency: No Update Planned

AST: Aboveground Petroleum Storage Tank Facilities
Registered Aboveground Storage Tanks.

Date of Government Version: 11/01/2007
Date Data Arrived at EDR: 11/27/2007
Date Made Active in Reports: 02/14/2008
Number of Days to Update: 79

Source: State Water Resources Control Board
Telephone: 916-341-5712
Last EDR Contact: 04/28/2008
Next Scheduled EDR Contact: 07/28/2008
Data Release Frequency: Quarterly

LIENS: Environmental Liens Listing
A listing of property locations with environmental liens for California where DTSC is a lien holder.

Date of Government Version: 02/05/2008
Date Data Arrived at EDR: 02/06/2008
Date Made Active in Reports: 03/14/2008
Number of Days to Update: 37

Source: Department of Toxic Substances Control
Telephone: 916-323-3400
Last EDR Contact: 05/05/2008
Next Scheduled EDR Contact: 08/04/2008
Data Release Frequency: Varies

SWEEPS UST: SWEEPS UST Listing
Statewide Environmental Evaluation and Planning System. This underground storage tank listing was updated and maintained by a company contacted by the SWRCB in the early 1990's. The listing is no longer updated or maintained. The local agency is the contact for more information on a site on the SWEEPS list.

Date of Government Version: 06/01/1994
Date Data Arrived at EDR: 07/07/2005
Date Made Active in Reports: 08/11/2005
Number of Days to Update: 35

Source: State Water Resources Control Board
Telephone: N/A
Last EDR Contact: 06/03/2005
Next Scheduled EDR Contact: N/A
Data Release Frequency: No Update Planned

CHMIRS: California Hazardous Material Incident Report System
California Hazardous Material Incident Reporting System. CHMIRS contains information on reported hazardous material incidents (accidental releases or spills).

Date of Government Version: 12/31/2005
Date Data Arrived at EDR: 02/23/2007
Date Made Active in Reports: 04/06/2007
Number of Days to Update: 42

Source: Office of Emergency Services
Telephone: 916-845-8400
Last EDR Contact: 05/02/2008
Next Scheduled EDR Contact: 05/19/2008
Data Release Frequency: Varies

NOTIFY 65: Proposition 65 Records
Proposition 65 Notification Records. NOTIFY 65 contains facility notifications about any release which could impact drinking water and thereby expose the public to a potential health risk.

Date of Government Version: 10/21/1993
Date Data Arrived at EDR: 11/01/1993
Date Made Active in Reports: 11/19/1993
Number of Days to Update: 18

Source: State Water Resources Control Board
Telephone: 916-445-3846
Last EDR Contact: 04/14/2008
Next Scheduled EDR Contact: 07/14/2008
Data Release Frequency: No Update Planned

DEED: Deed Restriction Listing
Site Mitigation and Brownfields Reuse Program Facility Sites with Deed Restrictions & Hazardous Waste Management Program Facility Sites with Deed / Land Use Restriction. The DTSC Site Mitigation and Brownfields Reuse Program (SMBRP) list includes sites cleaned up under the program's oversight and generally does not include current or former hazardous waste facilities that required a hazardous waste facility permit. The list represents deed restrictions that are active. Some sites have multiple deed restrictions. The DTSC Hazardous Waste Management Program (HWMP) has developed a list of current or former hazardous waste facilities that have a recorded land use restriction at the local county recorder's office. The land use restrictions on this list were required by the DTSC HWMP as a result of the presence of hazardous substances that remain on site after the facility (or part of the facility) has been closed or cleaned up. The types of land use restriction include deed notice, deed restriction, or a land use restriction that binds current and future owners.

Date of Government Version: 04/01/2008
Date Data Arrived at EDR: 04/02/2008
Date Made Active in Reports: 04/14/2008
Number of Days to Update: 12

Source: Department of Toxic Substances Control
Telephone: 916-323-3400
Last EDR Contact: 04/02/2008
Next Scheduled EDR Contact: 06/30/2008
Data Release Frequency: Semi-Annually

VCP: Voluntary Cleanup Program Properties
Contains low threat level properties with either confirmed or unconfirmed releases and the project proponents have request that DTSC oversee investigation and/or cleanup activities and have agreed to provide coverage for DTSC's costs.

Date of Government Version: 02/26/2008
Date Data Arrived at EDR: 02/27/2008
Date Made Active in Reports: 03/27/2008
Number of Days to Update: 29

Source: Department of Toxic Substances Control
Telephone: 916-323-3400
Last EDR Contact: 05/28/2008
Next Scheduled EDR Contact: 08/25/2008
Data Release Frequency: Quarterly

DRYCLEANERS: Cleaner Facilities
A list of drycleaner related facilities that have EPA ID numbers. These are facilities with certain SIC codes; power laundries, family and commercial; garment pressing and cleaner's agents; linen supply; coin-operated laundries and cleaning; drycleaning plants, except rugs; carpet and upholster cleaning; industrial launderers; laundry and garment services.

Date of Government Version: 07/31/2007
Date Data Arrived at EDR: 07/31/2007
Date Made Active in Reports: 08/09/2007
Number of Days to Update: 9

Source: Department of Toxic Substance Control
Telephone: 916-327-4498
Last EDR Contact: 05/30/2008
Next Scheduled EDR Contact: 08/11/2008
Data Release Frequency: Annually

WIP: Well Investigation Program Case List
Well Investigation Program case in the San Gabriel and San Fernando Valley area.

Date of Government Version: 02/26/2008
Date Data Arrived at EDR: 04/23/2008
Date Made Active in Reports: 05/06/2008
Number of Days to Update: 13

Source: Los Angeles Water Quality Control Board
Telephone: 213-576-6726
Last EDR Contact: 04/23/2008
Next Scheduled EDR Contact: 07/21/2008
Data Release Frequency: Varies

CDL: Clandestine Drug Labs
A listing of drug lab locations. Listing of a location in this database does not indicate that any illegal drug lab materials were or were not present there, and does not constitute a determination that the location either requires or does not require additional cleanup work.

Date of Government Version: 12/31/2007
Date Data Arrived at EDR: 04/22/2008
Date Made Active in Reports: 05/06/2008
Number of Days to Update: 14

Source: Department of Toxic Substances Control
Telephone: 916-255-6504
Last EDR Contact: 04/21/2008
Next Scheduled EDR Contact: 07/21/2008
Data Release Frequency: Varies

RESPONSE: State Response Sites
Identifies confirmed release sites where DTSC is involved in remediation, either in a lead or oversight capacity. These confirmed release sites are generally high-priority and high potential risk.

Date of Government Version: 02/26/2008
Date Data Arrived at EDR: 02/27/2008
Date Made Active in Reports: 03/27/2008
Number of Days to Update: 29

Source: Department of Toxic Substances Control
Telephone: 916-323-3400
Last EDR Contact: 05/28/2008
Next Scheduled EDR Contact: 08/25/2008
Data Release Frequency: Quarterly

HAZNET: Facility and Manifest Data
Facility and Manifest Data. The data is extracted from the copies of hazardous waste manifests received each year by the DTSC. The annual volume of manifests is typically 700,000 - 1,000,000 annually, representing approximately 350,000 - 500,000 shipments. Data are from the manifests submitted without correction, and therefore many contain some invalid values for data elements such as generator ID, TSD ID, waste category, and disposal method.

Date of Government Version: 12/31/2006
Date Data Arrived at EDR: 10/04/2007
Date Made Active in Reports: 11/07/2007
Number of Days to Update: 34

Source: California Environmental Protection Agency
Telephone: 916-255-1136
Last EDR Contact: 05/09/2008
Next Scheduled EDR Contact: 08/04/2008
Data Release Frequency: Annually

EMI: Emissions Inventory Data
Toxics and criteria pollutant emissions data collected by the ARB and local air pollution agencies.

Date of Government Version: 12/31/2005
Date Data Arrived at EDR: 04/17/2007
Date Made Active in Reports: 05/10/2007
Number of Days to Update: 23

Source: California Air Resources Board
Telephone: 916-322-2990
Last EDR Contact: 04/18/2008
Next Scheduled EDR Contact: 07/14/2008
Data Release Frequency: Varies

HAULERS: Registered Waste Tire Haulers Listing
A listing of registered waste tire haulers.

Date of Government Version: 04/28/2008
Date Data Arrived at EDR: 04/29/2008
Date Made Active in Reports: 05/06/2008
Number of Days to Update: 7

Source: Integrated Waste Management Board
Telephone: 916-341-6422
Last EDR Contact: 06/09/2008
Next Scheduled EDR Contact: 09/08/2008
Data Release Frequency: Varies

ENVIROSTOR: EnviroStor Database
The Department of Toxic Substances Control's (DTSC's) Site Mitigation and Brownfields Reuse Program's (SMBRP's) EnviroStor database identifies sites that have known contamination or sites for which there may be reasons to investigate further. The database includes the following site types: Federal Superfund sites (National Priorities List (NPL)); State Response, including Military Facilities and State Superfund; Voluntary Cleanup; and School sites. EnviroStor provides similar information to the information that was available in CalSites, and provides additional site information, including, but not limited to, identification of formerly-contaminated properties that have been released for reuse, properties where environmental deed restrictions have been recorded to prevent inappropriate land uses, and risk characterization information that is used to assess potential impacts to public health and the environment at contaminated sites.

Date of Government Version: 02/26/2008
Date Data Arrived at EDR: 02/27/2008
Date Made Active in Reports: 03/27/2008
Number of Days to Update: 29

Source: Department of Toxic Substances Control
Telephone: 916-323-3400
Last EDR Contact: 05/28/2008
Next Scheduled EDR Contact: 08/25/2008
Data Release Frequency: Quarterly

TRIBAL RECORDS

INDIAN RESERV: Indian Reservations
This map layer portrays Indian administered lands of the United States that have any area equal to or greater than 640 acres.

Date of Government Version: 12/31/2005
Date Data Arrived at EDR: 12/08/2006
Date Made Active in Reports: 01/11/2007
Number of Days to Update: 34

Source: USGS
Telephone: 202-208-3710
Last EDR Contact: 05/09/2008
Next Scheduled EDR Contact: 08/04/2008
Data Release Frequency: Semi-Annually

INDIAN ODI: Report on the Status of Open Dumps on Indian Lands
Location of open dumps on Indian land.

Date of Government Version: 12/31/1998
Date Data Arrived at EDR: 12/03/2007
Date Made Active in Reports: 01/24/2008
Number of Days to Update: 52

Source: Environmental Protection Agency
Telephone: 703-308-8245
Last EDR Contact: 05/27/2008
Next Scheduled EDR Contact: 08/25/2008
Data Release Frequency: Varies

INDIAN LUST R10: Leaking Underground Storage Tanks on Indian Land
LUSTs on Indian land in Alaska, Idaho, Oregon and Washington.

Date of Government Version: 02/21/2008
Date Data Arrived at EDR: 02/26/2008
Date Made Active in Reports: 03/20/2008
Number of Days to Update: 23

Source: EPA Region 10
Telephone: 206-553-2857
Last EDR Contact: 05/19/2008
Next Scheduled EDR Contact: 08/18/2008
Data Release Frequency: Quarterly

INDIAN LUST R6: Leaking Underground Storage Tanks on Indian Land
LUSTs on Indian land in New Mexico and Oklahoma.

Date of Government Version: 02/28/2008
Date Data Arrived at EDR: 02/29/2008
Date Made Active in Reports: 03/17/2008
Number of Days to Update: 17

Source: EPA Region 6
Telephone: 214-665-6597
Last EDR Contact: 05/19/2008
Next Scheduled EDR Contact: 08/18/2008
Data Release Frequency: Varies

INDIAN LUST R9: Leaking Underground Storage Tanks on Indian Land
LUSTs on Indian land in Arizona, California, New Mexico and Nevada

Date of Government Version: 02/25/2008
Date Data Arrived at EDR: 02/26/2008
Date Made Active in Reports: 03/17/2008
Number of Days to Update: 20

Source: Environmental Protection Agency
Telephone: 415-972-3372
Last EDR Contact: 05/19/2008
Next Scheduled EDR Contact: 08/18/2008
Data Release Frequency: Quarterly

INDIAN LUST R8: Leaking Underground Storage Tanks on Indian Land
LUSTs on Indian land in Colorado, Montana, North Dakota, South Dakota, Utah and Wyoming.

Date of Government Version: 02/20/2008
Date Data Arrived at EDR: 03/04/2008
Date Made Active in Reports: 03/17/2008
Number of Days to Update: 13

Source: EPA Region 8
Telephone: 303-312-6271
Last EDR Contact: 05/19/2008
Next Scheduled EDR Contact: 08/18/2008
Data Release Frequency: Quarterly

INDIAN LUST R7: Leaking Underground Storage Tanks on Indian Land
LUSTs on Indian land in Iowa, Kansas, and Nebraska

Date of Government Version: 03/17/2008
Date Data Arrived at EDR: 03/27/2008
Date Made Active in Reports: 05/06/2008
Number of Days to Update: 40

Source: EPA Region 7
Telephone: 913-551-7003
Last EDR Contact: 05/19/2008
Next Scheduled EDR Contact: 08/18/2008
Data Release Frequency: Varies

INDIAN LUST R4: Leaking Underground Storage Tanks on Indian Land
LUSTs on Indian land in Florida, Mississippi and North Carolina.

Date of Government Version: 03/17/2008
Date Data Arrived at EDR: 03/27/2008
Date Made Active in Reports: 05/06/2008
Number of Days to Update: 40

Source: EPA Region 4
Telephone: 404-562-8677
Last EDR Contact: 05/19/2008
Next Scheduled EDR Contact: 08/18/2008
Data Release Frequency: Semi-Annually

INDIAN LUST R1: Leaking Underground Storage Tanks on Indian Land
A listing of leaking underground storage tank locations on Indian Land.

Date of Government Version: 03/12/2008
Date Data Arrived at EDR: 03/14/2008
Date Made Active in Reports: 03/20/2008
Number of Days to Update: 6

Source: EPA Region 1
Telephone: 617-918-1313
Last EDR Contact: 05/19/2008
Next Scheduled EDR Contact: 08/18/2008
Data Release Frequency: Varies

INDIAN UST R1: Underground Storage Tanks on Indian Land
A listing of underground storage tank locations on Indian Land.

Date of Government Version: 03/12/2008
Date Data Arrived at EDR: 03/14/2008
Date Made Active in Reports: 03/20/2008
Number of Days to Update: 6

Source: EPA, Region 1
Telephone: 617-918-1313
Last EDR Contact: 05/19/2008
Next Scheduled EDR Contact: 08/18/2008
Data Release Frequency: Varies

INDIAN UST R4: Underground Storage Tanks on Indian Land
No description is available for this data

Date of Government Version: 03/17/2008
Date Data Arrived at EDR: 03/27/2008
Date Made Active in Reports: 05/06/2008
Number of Days to Update: 40

Source: EPA Region 4
Telephone: 404-562-9424
Last EDR Contact: 05/19/2008
Next Scheduled EDR Contact: 08/18/2008
Data Release Frequency: Semi-Annually

INDIAN UST R10: Underground Storage Tanks on Indian Land
No description is available for this data

Date of Government Version: 02/21/2008
Date Data Arrived at EDR: 02/26/2008
Date Made Active in Reports: 03/20/2008
Number of Days to Update: 23

Source: EPA Region 10
Telephone: 206-553-2857
Last EDR Contact: 05/19/2008
Next Scheduled EDR Contact: 08/18/2008
Data Release Frequency: Quarterly

INDIAN UST R8: Underground Storage Tanks on Indian Land
No description is available for this data

Date of Government Version: 02/20/2008
Date Data Arrived at EDR: 03/04/2008
Date Made Active in Reports: 03/17/2008
Number of Days to Update: 13

Source: EPA Region 8
Telephone: 303-312-6137
Last EDR Contact: 05/19/2008
Next Scheduled EDR Contact: 08/18/2008
Data Release Frequency: Quarterly

INDIAN UST R6: Underground Storage Tanks on Indian Land
No description is available for this data

Date of Government Version: 02/28/2008
Date Data Arrived at EDR: 02/29/2008
Date Made Active in Reports: 03/17/2008
Number of Days to Update: 17

Source: EPA Region 6
Telephone: 214-665-7591
Last EDR Contact: 05/19/2008
Next Scheduled EDR Contact: 08/18/2008
Data Release Frequency: Semi-Annually

INDIAN UST R5: Underground Storage Tanks on Indian Land
No description is available for this data

Date of Government Version: 12/21/2007
Date Data Arrived at EDR: 12/21/2007
Date Made Active in Reports: 01/24/2008
Number of Days to Update: 34

Source: EPA Region 5
Telephone: 312-886-6136
Last EDR Contact: 05/19/2008
Next Scheduled EDR Contact: 08/18/2008
Data Release Frequency: Varies

INDIAN UST R9: Underground Storage Tanks on Indian Land
No description is available for this data

Date of Government Version: 02/25/2008
Date Data Arrived at EDR: 02/26/2008
Date Made Active in Reports: 03/20/2008
Number of Days to Update: 23

Source: EPA Region 9
Telephone: 415-972-3368
Last EDR Contact: 05/19/2008
Next Scheduled EDR Contact: 08/18/2008
Data Release Frequency: Quarterly

INDIAN UST R7: Underground Storage Tanks on Indian Land
No description is available for this data

Date of Government Version: 06/01/2007
Date Data Arrived at EDR: 06/14/2007
Date Made Active in Reports: 07/05/2007
Number of Days to Update: 21

Source: EPA Region 7
Telephone: 913-551-7003
Last EDR Contact: 05/19/2008
Next Scheduled EDR Contact: 08/18/2008
Data Release Frequency: Varies

INDIAN VCP R1: Voluntary Cleanup Priority Listing
A listing of voluntary cleanup priority sites located on Indian Land located in Region 1.

Date of Government Version: 04/02/2008
Date Data Arrived at EDR: 04/22/2008
Date Made Active in Reports: 05/19/2008
Number of Days to Update: 27

Source: EPA, Region 1
Telephone: 617-918-1102
Last EDR Contact: 03/07/2008
Next Scheduled EDR Contact: 07/21/2008
Data Release Frequency: Varies

INDIAN VCP R7: Voluntary Cleanup Priority Lisitng
A listing of voluntary cleanup priority sites located on Indian Land located in Region 7.

Date of Government Version: 03/20/2008
Date Data Arrived at EDR: 04/22/2008
Date Made Active in Reports: 05/19/2008
Number of Days to Update: 27

Source: EPA, Region 7
Telephone: 913-551-7365
Last EDR Contact: 03/07/2008
Next Scheduled EDR Contact: 07/21/2008
Data Release Frequency: Varies

EDR PROPRIETARY RECORDS

Manufactured Gas Plants: EDR Proprietary Manufactured Gas Plants
The EDR Proprietary Manufactured Gas Plant Database includes records of coal gas plants (manufactured gas plants) compiled by EDR's researchers. Manufactured gas sites were used in the United States from the 1800's to 1950's to produce a gas that could be distributed and used as fuel. These plants used whale oil, rosin, coal, or a mixture of coal, oil, and water that also produced a significant amount of waste. Many of the byproducts of the gas production, such as coal tar (oily waste containing volatile and non-volatile chemicals), sludges, oils and other compounds are potentially hazardous to human health and the environment. The byproduct from this process was frequently disposed of directly at the plant site and can remain or spread slowly, serving as a continuous source of soil and groundwater contamination.

Date of Government Version: N/A
Date Data Arrived at EDR: N/A
Date Made Active in Reports: N/A
Number of Days to Update: N/A

Source: EDR, Inc.
Telephone: N/A
Last EDR Contact: N/A
Next Scheduled EDR Contact: N/A
Data Release Frequency: No Update Planned

EDR Historical Auto Stations: EDR Proprietary Historic Gas Stations
EDR has searched selected national collections of business directories and has collected listings of potential gas station/filling station/service station sites that were available to EDR researchers. EDR's review was limited to those categories of sources that might, in EDR's opinion, include gas station/filling station/service station establishments. The categories reviewed included, but were not limited to gas, gas station, gasoline station, filling station, auto, automobile repair, auto service station, service station, etc.

Date of Government Version: N/A
Date Data Arrived at EDR: N/A
Date Made Active in Reports: N/A
Number of Days to Update: N/A

Source: EDR, Inc.
Telephone: N/A
Last EDR Contact: N/A
Next Scheduled EDR Contact: N/A
Data Release Frequency: Varies

EDR Historical Cleaners: EDR Proprietary Historic Dry Cleaners
EDR has searched selected national collections of business directories and has collected listings of potential dry cleaner sites that were available to EDR researchers. EDR's review was limited to those categories of sources that might, in EDR's opinion, include dry cleaning establishments. The categories reviewed included, but were not limited to dry cleaners, cleaners, laundry, laundromat, cleaning/laundry, wash & dry etc.

Date of Government Version: N/A
Date Data Arrived at EDR: N/A
Date Made Active in Reports: N/A
Number of Days to Update: N/A

Source: EDR, Inc.
Telephone: N/A
Last EDR Contact: N/A
Next Scheduled EDR Contact: N/A
Data Release Frequency: Varies

COUNTY RECORDS

ALAMEDA COUNTY:

Contaminated Sites
A listing of contaminated sites overseen by the Toxic Release Program (oil and groundwater contamination from chemical releases and spills) and the Leaking Underground Storage Tank Program (soil and ground water contamination from leaking petroleum USTs).

Date of Government Version: 01/28/2008
Date Data Arrived at EDR: 01/29/2008
Date Made Active in Reports: 02/14/2008
Number of Days to Update: 16

Source: Alameda County Environmental Health Services
Telephone: 510-567-6700
Last EDR Contact: 05/05/2008
Next Scheduled EDR Contact: 07/21/2008
Data Release Frequency: Semi-Annually

Underground Tanks
Underground storage tank sites located in Alameda county.

Date of Government Version: 01/28/2008
Date Data Arrived at EDR: 01/29/2008
Date Made Active in Reports: 02/08/2008
Number of Days to Update: 10

Source: Alameda County Environmental Health Services
Telephone: 510-567-6700
Last EDR Contact: 05/05/2008
Next Scheduled EDR Contact: 07/21/2008
Data Release Frequency: Semi-Annually

CONTRA COSTA COUNTY:

Site List
List includes sites from the underground tank, hazardous waste generator and business plan/2185 programs.

Date of Government Version: 03/07/2008
Date Data Arrived at EDR: 03/11/2008
Date Made Active in Reports: 03/27/2008
Number of Days to Update: 16

Source: Contra Costa Health Services Department
Telephone: 925-646-2286
Last EDR Contact: 05/27/2008
Next Scheduled EDR Contact: 08/25/2008
Data Release Frequency: Semi-Annually

FRESNO COUNTY:

CUPA Resources List
Certified Unified Program Agency. CUPA's are responsible for implementing a unified hazardous materials and hazardous waste management regulatory program. The agency provides oversight of businesses that deal with hazardous materials, operate underground storage tanks or aboveground storage tanks.

Date of Government Version: 03/31/2008
Date Data Arrived at EDR: 04/18/2008
Date Made Active in Reports: 05/06/2008
Number of Days to Update: 18

Source: Dept. of Community Health
Telephone: 559-445-3271
Last EDR Contact: 04/18/2008
Next Scheduled EDR Contact: 07/14/2008
Data Release Frequency: Semi-Annually

KERN COUNTY:

Underground Storage Tank Sites & Tank Listing
Kern County Sites and Tanks Listing.

Date of Government Version: 04/01/2008
Date Data Arrived at EDR: 04/18/2008
Date Made Active in Reports: 05/01/2008
Number of Days to Update: 13

Source: Kern County Environment Health Services Department
Telephone: 661-862-8700
Last EDR Contact: 06/02/2008
Next Scheduled EDR Contact: 09/01/2008
Data Release Frequency: Quarterly

LOS ANGELES COUNTY:

San Gabriel Valley Areas of Concern
San Gabriel Valley areas where VOC contamination is at or above the MCL as designated by region 9 EPA office.

Date of Government Version: 12/31/1998
Date Data Arrived at EDR: 07/07/1999
Date Made Active in Reports: N/A
Number of Days to Update: 0

Source: EPA Region 9
Telephone: 415-972-3178
Last EDR Contact: 04/14/2008
Next Scheduled EDR Contact: 07/14/2008
Data Release Frequency: No Update Planned

HMS: Street Number List
Industrial Waste and Underground Storage Tank Sites.

Date of Government Version: 02/28/2008
Date Data Arrived at EDR: 04/16/2008
Date Made Active in Reports: 05/06/2008
Number of Days to Update: 20

Source: Department of Public Works
Telephone: 626-458-3517
Last EDR Contact: 05/12/2008
Next Scheduled EDR Contact: 08/11/2008
Data Release Frequency: Semi-Annually

List of Solid Waste Facilities
Solid Waste Facilities in Los Angeles County.

Date of Government Version: 02/12/2008
Date Data Arrived at EDR: 02/21/2008
Date Made Active in Reports: 03/27/2008
Number of Days to Update: 35

Source: La County Department of Public Works
Telephone: 818-458-5185
Last EDR Contact: 05/14/2008
Next Scheduled EDR Contact: 08/11/2008
Data Release Frequency: Varies

City of Los Angeles Landfills
Landfills owned and maintained by the City of Los Angeles.

Date of Government Version: 03/01/2008
Date Data Arrived at EDR: 03/20/2008
Date Made Active in Reports: 04/14/2008
Number of Days to Update: 25

Source: Engineering & Construction Division
Telephone: 213-473-7869
Last EDR Contact: 06/09/2008
Next Scheduled EDR Contact: 09/08/2008
Data Release Frequency: Varies

Site Mitigation List
Industrial sites that have had some sort of spill or complaint.

Date of Government Version: 02/14/2008
Date Data Arrived at EDR: 04/10/2008
Date Made Active in Reports: 05/06/2008
Number of Days to Update: 26

Source: Community Health Services
Telephone: 323-890-7806
Last EDR Contact: 05/12/2008
Next Scheduled EDR Contact: 08/11/2008
Data Release Frequency: Annually

City of El Segundo Underground Storage Tank
Underground storage tank sites located in El Segundo city.

Date of Government Version: 02/11/2008
Date Data Arrived at EDR: 02/21/2008
Date Made Active in Reports: 03/14/2008
Number of Days to Update: 22

Source: City of El Segundo Fire Department
Telephone: 310-524-2236
Last EDR Contact: 05/27/2008
Next Scheduled EDR Contact: 08/11/2008
Data Release Frequency: Semi-Annually

City of Long Beach Underground Storage Tank
Underground storage tank sites located in the city of Long Beach.

Date of Government Version: 03/28/2003
Date Data Arrived at EDR: 10/23/2003
Date Made Active in Reports: 11/26/2003
Number of Days to Update: 34

Source: City of Long Beach Fire Department
Telephone: 562-570-2563
Last EDR Contact: 05/21/2008
Next Scheduled EDR Contact: 08/18/2008
Data Release Frequency: Annually

City of Torrance Underground Storage Tank
Underground storage tank sites located in the city of Torrance.

Date of Government Version: 02/26/2008
Date Data Arrived at EDR: 02/27/2008
Date Made Active in Reports: 03/14/2008
Number of Days to Update: 16

Source: City of Torrance Fire Department
Telephone: 310-618-2973
Last EDR Contact: 05/27/2008
Next Scheduled EDR Contact: 08/11/2008
Data Release Frequency: Semi-Annually

MARIN COUNTY:

Underground Storage Tank Sites
Currently permitted USTs in Marin County.

Date of Government Version: 02/04/2008
Date Data Arrived at EDR: 02/21/2008
Date Made Active in Reports: 03/14/2008
Number of Days to Update: 22

Source: Public Works Department Waste Management
Telephone: 415-499-6647
Last EDR Contact: 04/28/2008
Next Scheduled EDR Contact: 07/28/2008
Data Release Frequency: Semi-Annually

NAPA COUNTY:

Sites With Reported Contamination
A listing of leaking underground storage tank sites located in Napa county.

Date of Government Version: 04/24/2008
Date Data Arrived at EDR: 04/25/2008
Date Made Active in Reports: 05/06/2008
Number of Days to Update: 11

Source: Napa County Department of Environmental Management
Telephone: 707-253-4269
Last EDR Contact: 04/07/2008
Next Scheduled EDR Contact: 06/23/2008
Data Release Frequency: Semi-Annually

Closed and Operating Underground Storage Tank Sites
Underground storage tank sites located in Napa county.

Date of Government Version: 01/15/2008
Date Data Arrived at EDR: 01/16/2008
Date Made Active in Reports: 02/08/2008
Number of Days to Update: 23

Source: Napa County Department of Environmental Management
Telephone: 707-253-4269
Last EDR Contact: 06/06/2008
Next Scheduled EDR Contact: 06/23/2008
Data Release Frequency: Annually

ORANGE COUNTY:

List of Industrial Site Cleanups
Petroleum and non-petroleum spills.

Date of Government Version: 03/03/2008
Date Data Arrived at EDR: 03/20/2008
Date Made Active in Reports: 04/14/2008
Number of Days to Update: 25

Source: Health Care Agency
Telephone: 714-834-3446
Last EDR Contact: 06/04/2008
Next Scheduled EDR Contact: 09/01/2008
Data Release Frequency: Annually

List of Underground Storage Tank Cleanups
Orange County Underground Storage Tank Cleanups (LUST).

Date of Government Version: 03/03/2008
Date Data Arrived at EDR: 03/25/2008
Date Made Active in Reports: 04/14/2008
Number of Days to Update: 20

Source: Health Care Agency
Telephone: 714-834-3446
Last EDR Contact: 06/04/2008
Next Scheduled EDR Contact: 09/01/2008
Data Release Frequency: Quarterly

List of Underground Storage Tank Facilities
Orange County Underground Storage Tank Facilities (UST).

Date of Government Version: 03/03/2008
Date Data Arrived at EDR: 03/18/2008
Date Made Active in Reports: 04/09/2008
Number of Days to Update: 22

Source: Health Care Agency
Telephone: 714-834-3446
Last EDR Contact: 06/04/2008
Next Scheduled EDR Contact: 09/01/2008
Data Release Frequency: Quarterly

PLACER COUNTY:

Master List of Facilities
List includes aboveground tanks, underground tanks and cleanup sites.

Date of Government Version: 07/23/2007
Date Data Arrived at EDR: 07/23/2007
Date Made Active in Reports: 08/09/2007
Number of Days to Update: 17

Source: Placer County Health and Human Services
Telephone: 530-889-7312
Last EDR Contact: 06/16/2008
Next Scheduled EDR Contact: 09/15/2008
Data Release Frequency: Semi-Annually

RIVERSIDE COUNTY:

Listing of Underground Tank Cleanup Sites
Riverside County Underground Storage Tank Cleanup Sites (LUST).

Date of Government Version: 08/06/2007
Date Data Arrived at EDR: 08/07/2007
Date Made Active in Reports: 09/26/2007
Number of Days to Update: 50

Source: Department of Public Health
Telephone: 951-358-5055
Last EDR Contact: 04/14/2008
Next Scheduled EDR Contact: 07/14/2008
Data Release Frequency: Quarterly

Underground Storage Tank Tank List
Underground storage tank sites located in Riverside county.

Date of Government Version: 08/06/2007
Date Data Arrived at EDR: 08/07/2007
Date Made Active in Reports: 09/24/2007
Number of Days to Update: 48

Source: Health Services Agency
Telephone: 951-358-5055
Last EDR Contact: 04/14/2008
Next Scheduled EDR Contact: 07/14/2008
Data Release Frequency: Quarterly

SACRAMENTO COUNTY:

Contaminated Sites
List of sites where unauthorized releases of potentially hazardous materials have occurred.

Date of Government Version: 02/11/2008
Date Data Arrived at EDR: 02/27/2008
Date Made Active in Reports: 03/14/2008
Number of Days to Update: 16

Source: Sacramento County Environmental Management
Telephone: 916-875-8406
Last EDR Contact: 05/02/2008
Next Scheduled EDR Contact: 07/28/2008
Data Release Frequency: Quarterly

ML - Regulatory Compliance Master List
Any business that has hazardous materials on site - hazardous material storage sites, underground storage tanks, waste generators.

Date of Government Version: 02/11/2008
Date Data Arrived at EDR: 02/27/2008
Date Made Active in Reports: 03/14/2008
Number of Days to Update: 16

Source: Sacramento County Environmental Management
Telephone: 916-875-8406
Last EDR Contact: 05/02/2008
Next Scheduled EDR Contact: 07/28/2008
Data Release Frequency: Quarterly

SAN BERNARDINO COUNTY:

Hazardous Material Permits
This listing includes underground storage tanks, medical waste handlers/generators, hazardous materials handlers, hazardous waste generators, and waste oil generators/handlers.

Date of Government Version: 03/18/2008
Date Data Arrived at EDR: 03/19/2008
Date Made Active in Reports: 04/14/2008
Number of Days to Update: 26

Source: San Bernardino County Fire Department Hazardous Materials Division
Telephone: 909-387-3041
Last EDR Contact: 06/02/2008
Next Scheduled EDR Contact: 09/01/2008
Data Release Frequency: Quarterly

SAN DIEGO COUNTY:

Hazardous Materials Management Division Database
The database includes: HES8 - This report contains the business name, site address, business phone number, establishment 'H' permit number, type of permit, and the business status. HE17 - In addition to providing the same information provided in the HES8 listing, HE17 provides inspection dates, violations received by the establishment, hazardous waste generated, the quantity, method of storage, treatment/disposal of waste and the hauler, and information on underground storage tanks. Unauthorized Release List - Includes a summary of environmental contamination cases in San Diego County (underground tank cases, non-tank cases, groundwater contamination, and soil contamination are included.)

Date of Government Version: 05/16/2005
Date Data Arrived at EDR: 05/18/2005
Date Made Active in Reports: 06/16/2005
Number of Days to Update: 29

Source: Hazardous Materials Management Division
Telephone: 619-338-2268
Last EDR Contact: 04/02/2008
Next Scheduled EDR Contact: 06/30/2008
Data Release Frequency: Quarterly

Solid Waste Facilities
San Diego County Solid Waste Facilities.

Date of Government Version: 08/01/2007
Date Data Arrived at EDR: 02/05/2008
Date Made Active in Reports: 02/14/2008
Number of Days to Update: 9

Source: Department of Health Services
Telephone: 619-338-2209
Last EDR Contact: 05/19/2008
Next Scheduled EDR Contact: 08/18/2008
Data Release Frequency: Varies

Environmental Case Listing
The listing contains all underground tank release cases and projects pertaining to properties contaminated with hazardous substances that are actively under review by the Site Assessment and Mitigation Program.

Date of Government Version: 11/28/2007
Date Data Arrived at EDR: 03/13/2008
Date Made Active in Reports: 04/14/2008
Number of Days to Update: 32

Source: San Diego County Department of Environmental Health
Telephone: 619-338-2371
Last EDR Contact: 04/23/2008
Next Scheduled EDR Contact: 06/30/2008
Data Release Frequency: Varies

SAN FRANCISCO COUNTY:

Local Oversite Facilities
A listing of leaking underground storage tank sites located in San Francisco county.

Date of Government Version: 03/03/2008
Date Data Arrived at EDR: 03/04/2008
Date Made Active in Reports: 03/14/2008
Number of Days to Update: 10

Source: Department Of Public Health San Francisco County
Telephone: 415-252-3920
Last EDR Contact: 06/02/2008
Next Scheduled EDR Contact: 09/01/2008
Data Release Frequency: Quarterly

Underground Storage Tank Information
Underground storage tank sites located in San Francisco county.

Date of Government Version: 03/03/2008
Date Data Arrived at EDR: 03/04/2008
Date Made Active in Reports: 03/14/2008
Number of Days to Update: 10

Source: Department of Public Health
Telephone: 415-252-3920
Last EDR Contact: 06/02/2008
Next Scheduled EDR Contact: 09/01/2008
Data Release Frequency: Quarterly

SAN JOAQUIN COUNTY:

San Joaquin Co. UST
A listing of underground storage tank locations in San Joaquin county.

Date of Government Version: 02/01/2008
Date Data Arrived at EDR: 02/26/2008
Date Made Active in Reports: 03/14/2008
Number of Days to Update: 17

Source: Environmental Health Department
Telephone: N/A
Last EDR Contact: 04/14/2008
Next Scheduled EDR Contact: 07/14/2008
Data Release Frequency: Semi-Annually

SAN MATEO COUNTY:

Business Inventory
List includes Hazardous Materials Business Plan, hazardous waste generators, and underground storage tanks.

Date of Government Version: 01/31/2008
Date Data Arrived at EDR: 02/01/2008
Date Made Active in Reports: 02/14/2008
Number of Days to Update: 13

Source: San Mateo County Environmental Health Services Division
Telephone: 650-363-1921
Last EDR Contact: 06/18/2008
Next Scheduled EDR Contact: 07/07/2008
Data Release Frequency: Annually

Fuel Leak List
A listing of leaking underground storage tank sites located in San Mateo county.

Date of Government Version: 04/10/2008
Date Data Arrived at EDR: 04/11/2008
Date Made Active in Reports: 05/06/2008
Number of Days to Update: 25

Source: San Mateo County Environmental Health Services Division
Telephone: 650-363-1921
Last EDR Contact: 04/07/2008
Next Scheduled EDR Contact: 07/07/2008
Data Release Frequency: Semi-Annually

SANTA CLARA COUNTY:

HIST LUST - Fuel Leak Site Activity Report
A listing of open and closed leaking underground storage tanks. This listing is no longer updated by the county. Leaking underground storage tanks are now handled by the Department of Environmental Health.

Date of Government Version: 03/29/2005
Date Data Arrived at EDR: 03/30/2005
Date Made Active in Reports: 04/21/2005
Number of Days to Update: 22

Source: Santa Clara Valley Water District
Telephone: 408-265-2600
Last EDR Contact: 03/24/2008
Next Scheduled EDR Contact: 06/23/2008
Data Release Frequency: No Update Planned

LOP Listing
A listing of leaking underground storage tanks located in Santa Clara county.

Date of Government Version: 04/28/2008
Date Data Arrived at EDR: 04/29/2008
Date Made Active in Reports: 05/06/2008
Number of Days to Update: 7

Source: Department of Environmental Health
Telephone: 408-918-3417
Last EDR Contact: 04/28/2008
Next Scheduled EDR Contact: 06/23/2008
Data Release Frequency: Varies

Hazardous Material Facilities
Hazardous material facilities, including underground storage tank sites.

Date of Government Version: 03/04/2008
Date Data Arrived at EDR: 03/04/2008
Date Made Active in Reports: 03/14/2008
Number of Days to Update: 10

Source: City of San Jose Fire Department
Telephone: 408-277-4659
Last EDR Contact: 06/02/2008
Next Scheduled EDR Contact: 09/01/2008
Data Release Frequency: Annually

SOLANO COUNTY:

Leaking Underground Storage Tanks
A listing of leaking underground storage tank sites located in Solano county.

Date of Government Version: 04/04/2008
Date Data Arrived at EDR: 04/22/2008
Date Made Active in Reports: 05/06/2008
Number of Days to Update: 14

Source: Solano County Department of Environmental Management
Telephone: 707-784-6770
Last EDR Contact: 03/24/2008
Next Scheduled EDR Contact: 06/23/2008
Data Release Frequency: Quarterly

Underground Storage Tanks
Underground storage tank sites located in Solano county.

Date of Government Version: 04/04/2008
Date Data Arrived at EDR: 04/22/2008
Date Made Active in Reports: 05/01/2008
Number of Days to Update: 9

Source: Solano County Department of Environmental Management
Telephone: 707-784-6770
Last EDR Contact: 03/24/2008
Next Scheduled EDR Contact: 06/23/2008
Data Release Frequency: Quarterly

SONOMA COUNTY:

Leaking Underground Storage Tank Sites
A listing of leaking underground storage tank sites located in Sonoma county.

Date of Government Version: 01/22/2008
Date Data Arrived at EDR: 01/22/2008
Date Made Active in Reports: 02/14/2008
Number of Days to Update: 23

Source: Department of Health Services
Telephone: 707-565-6565
Last EDR Contact: 04/21/2008
Next Scheduled EDR Contact: 07/21/2008
Data Release Frequency: Quarterly

SUTTER COUNTY:

Underground Storage Tanks
Underground storage tank sites located in Sutter county.

Date of Government Version: 05/04/2007
Date Data Arrived at EDR: 05/04/2007
Date Made Active in Reports: 05/24/2007
Number of Days to Update: 20

Source: Sutter County Department of Agriculture
Telephone: 530-822-7500
Last EDR Contact: 03/31/2008
Next Scheduled EDR Contact: 06/30/2008
Data Release Frequency: Semi-Annually

VENTURA COUNTY:

Business Plan, Hazardous Waste Producers, and Operating Underground Tanks
The BWT list indicates by site address whether the Environmental Health Division has Business Plan (B), Waste Producer (W), and/or Underground Tank (T) information.

Date of Government Version: 02/27/2008
Date Data Arrived at EDR: 03/25/2008
Date Made Active in Reports: 04/14/2008
Number of Days to Update: 20

Source: Ventura County Environmental Health Division
Telephone: 805-654-2813
Last EDR Contact: 06/11/2008
Next Scheduled EDR Contact: 09/08/2008
Data Release Frequency: Quarterly

Inventory of Illegal Abandoned and Inactive Sites
Ventura County Inventory of Closed, Illegal Abandoned, and Inactive Sites.

Date of Government Version: 08/01/2007
Date Data Arrived at EDR: 08/29/2007
Date Made Active in Reports: 09/26/2007
Number of Days to Update: 28

Source: Environmental Health Division
Telephone: 805-654-2813
Last EDR Contact: 05/19/2008
Next Scheduled EDR Contact: 08/18/2008
Data Release Frequency: Annually

Listing of Underground Tank Cleanup Sites
Ventura County Underground Storage Tank Cleanup Sites (LUST).

Date of Government Version: 02/27/2008
Date Data Arrived at EDR: 03/25/2008
Date Made Active in Reports: 04/14/2008
Number of Days to Update: 20

Source: Environmental Health Division
Telephone: 805-654-2813
Last EDR Contact: 06/11/2008
Next Scheduled EDR Contact: 09/08/2008
Data Release Frequency: Quarterly

Underground Tank Closed Sites List
Ventura County Operating Underground Storage Tank Sites (UST)/Underground Tank Closed Sites List.

Date of Government Version: 03/26/2008
Date Data Arrived at EDR: 04/09/2008
Date Made Active in Reports: 05/01/2008
Number of Days to Update: 22

Source: Environmental Health Division
Telephone: 805-654-2813
Last EDR Contact: 04/09/2008
Next Scheduled EDR Contact: 07/07/2008
Data Release Frequency: Quarterly

YOLO COUNTY:

Underground Storage Tank Comprehensive Facility Report
Underground storage tank sites located in Yolo county.

Date of Government Version: 01/29/2008
Date Data Arrived at EDR: 02/20/2008
Date Made Active in Reports: 03/14/2008
Number of Days to Update: 23

Source: Yolo County Department of Health
Telephone: 530-666-8646
Last EDR Contact: 05/12/2008
Next Scheduled EDR Contact: 07/14/2008
Data Release Frequency: Annually

OTHER DATABASE(S)

Depending on the geographic area covered by this report, the data provided in these specialty databases may or may not be complete. For example, the existence of wetlands information data in a specific report does not mean that all wetlands in the area covered by the report are included. Moreover, the absence of any reported wetlands information does not necessarily mean that wetlands do not exist in the area covered by the report.

CT MANIFEST: Hazardous Waste Manifest Data
Facility and manifest data. Manifest is a document that lists and tracks hazardous waste from the generator through transporters to a tsd facility.

Date of Government Version: 12/31/2005
Date Data Arrived at EDR: 06/15/2007
Date Made Active in Reports: 08/20/2007
Number of Days to Update: 66

Source: Department of Environmental Protection
Telephone: 860-424-3375
Last EDR Contact: 06/13/2008
Next Scheduled EDR Contact: 09/08/2008
Data Release Frequency: Annually

NJ MANIFEST: Manifest Information
Hazardous waste manifest information.

Date of Government Version: 09/30/2007
Date Data Arrived at EDR: 12/04/2007
Date Made Active in Reports: 12/31/2007
Number of Days to Update: 27

Source: Department of Environmental Protection
Telephone: N/A
Last EDR Contact: 04/03/2008
Next Scheduled EDR Contact: 06/30/2008
Data Release Frequency: Annually

NY MANIFEST: Facility and Manifest Data
Manifest is a document that lists and tracks hazardous waste from the generator through transporters to a TSD facility.

Date of Government Version: 02/15/2008
Date Data Arrived at EDR: 02/28/2008
Date Made Active in Reports: 04/09/2008
Number of Days to Update: 41

Source: Department of Environmental Conservation
Telephone: 518-402-8651
Last EDR Contact: 05/29/2008
Next Scheduled EDR Contact: 08/25/2008
Data Release Frequency: Annually

PA MANIFEST: Manifest Information
Hazardous waste manifest information.

Date of Government Version: 12/31/2006
Date Data Arrived at EDR: 12/21/2007
Date Made Active in Reports: 01/10/2008
Number of Days to Update: 20

Source: Department of Environmental Protection
Telephone: N/A
Last EDR Contact: 06/09/2008
Next Scheduled EDR Contact: 09/08/2008
Data Release Frequency: Annually

RI MANIFEST: Manifest Information
Hazardous waste manifest information

Date of Government Version: 10/01/2007
Date Data Arrived at EDR: 11/09/2007
Date Made Active in Reports: 01/15/2008
Number of Days to Update: 67

Source: Department of Environmental Management
Telephone: 401-222-2797
Last EDR Contact: 06/16/2008
Next Scheduled EDR Contact: 09/15/2008
Data Release Frequency: Annually

WI MANIFEST: Manifest Information
Hazardous waste manifest information.

Date of Government Version: 12/31/2006
Date Data Arrived at EDR: 04/27/2007
Date Made Active in Reports: 06/08/2007
Number of Days to Update: 42

Source: Department of Natural Resources
Telephone: N/A
Last EDR Contact: 04/07/2008
Next Scheduled EDR Contact: 07/07/2008
Data Release Frequency: Annually

Oil/Gas Pipelines: This data was obtained by EDR from the USGS in 1994. It is referred to by USGS as GeoData Digital Line Graphs from 1:100,000-Scale Maps. It was extracted from the transportation category including some oil, but primarily gas pipelines.

Electric Power Transmission Line Data
Source: PennWell Corporation
Telephone: (800) 823-6277
This map includes information copyrighted by PennWell Corporation. This information is provided on a best effort basis and PennWell Corporation does not guarantee its accuracy nor warrant its fitness for any particular purpose. Such information has been reprinted with the permission of PennWell.

Sensitive Receptors: There are individuals deemed sensitive receptors due to their fragile immune systems and special sensitivity to environmental discharges. These sensitive receptors typically include the elderly, the sick, and children. While the location of all sensitive receptors cannot be determined, EDR indicates those buildings and facilities - schools, daycares, hospitals, medical centers, and nursing homes - where individuals who are sensitive receptors are likely to be located.

AHA Hospitals:
Source: American Hospital Association, Inc.
Telephone: 312-280-5991
The database includes a listing of hospitals based on the American Hospital Association's annual survey of hospitals

Medical Centers: Provider of Services Listing
Source: Centers for Medicare & Medicaid Services
Telephone: 410-786-3000
A listing of hospitals with Medicare provider number, produced by Centers of Medicare & Medicaid Services, a federal agency within the U.S. Department of Health and Human Services.

Nursing Homes
Source: National Institutes of Health
Telephone: 301-594-6248
Information on Medicare and Medicaid certified nursing homes in the United States.

Public Schools
Source: National Center for Education Statistics
Telephone: 202-502-7300
The National Center for Education Statistics' primary database on elementary and secondary public education in the United States. It is a comprehensive, annual, national statistical database of all public elementary and secondary schools and school districts, which contains data that are comparable across all states.

GOVERNMENT RECORDS SEARCHED / DATA CURRENCY TRACKING

Private Schools
Source: National Center for Education Statistics
Telephone: 202-502-7300
The National Center for Education Statistics' primary database on private school locations in the United States.
Daycare Centers: Licensed Facilities
Source: Department of Social Services
Telephone: 916-657-4041

Flood Zone Data: This data, available in select counties across the country, was obtained by EDR in 1999 from the Federal Emergency Management Agency (FEMA). Data depicts 100-year and 500-year flood zones as defined by FEMA.

NWI: National Wetlands Inventory. This data, available in select counties across the country, was obtained by EDR in 2002 and 2005 from the U.S. Fish and Wildlife Service.

Scanned Digital USGS 7.5' Topographic Map (DRG)
Source: United States Geologic Survey
A digital raster graphic (DRG) is a scanned image of a U.S. Geological Survey topographic map. The map images are made by scanning published paper maps on high-resolution scanners. The raster image is georeferenced and fit to the Universal Transverse Mercator (UTM) projection.

STREET AND ADDRESS INFORMATION

© 2008 Tele Atlas North America, Inc. All rights reserved. This material is proprietary and the subject of copyright protection and other intellectual property rights owned by or licensed to Tele Atlas North America, Inc. The use of this material is subject to the terms of a license agreement. You will be held liable for any unauthorized copying or disclosure of this material.

GEOCHECK ®- PHYSICAL SETTING SOURCE ADDENDUM

TARGET PROPERTY ADDRESS

FAIRVIEW CREEK, L.P.
CAHUILLA ROAD/LAGUNA SECA ROAD
APPLE VALLEY, CA 92307

TARGET PROPERTY COORDINATES

Latitude (North):	34.54961 - 34' 32' 58.6"
Longitude (West):	117.10429 - 117' 6' 15.4"
Universal Tranverse Mercator:	Zone 11
UTM X (Meters):	490431.3
UTM Y (Meters):	3822907.2
Elevation:	3126 ft. above sea level

USGS TOPOGRAPHIC MAP

Target Property Map:	34117-E1 FAIRVIEW VALLEY, CA
Most Recent Revision:	1993
West Map:	34117-E2 APPLE VALLEY NORTH, CA
Most Recent Revision:	1993

EDR's GeoCheck Physical Setting Source Addendum is provided to assist the environmental professional in forming an opinion about the impact of potential contaminant migration.

Assessment of the impact of contaminant migration generally has two principle investigative components:

1. Groundwater flow direction, and
2. Groundwater flow velocity.

Groundwater flow direction may be impacted by surface topography, hydrology, hydrogeology, characteristics of the soil, and nearby wells. Groundwater flow velocity is generally impacted by the nature of the geologic strata.

GEOCHECK® - PHYSICAL SETTING SOURCE SUMMARY

GROUNDWATER FLOW DIRECTION INFORMATION

Groundwater flow direction for a particular site is best determined by a qualified environmental professional using site-specific well data. If such data is not reasonably ascertainable, it may be necessary to rely on other sources of information, such as surface topographic information, hydrologic information, hydrogeologic data collected on nearby properties, and regional groundwater flow information (from deep aquifers).

TOPOGRAPHIC INFORMATION

Surface topography may be indicative of the direction of surficial groundwater flow. This information can be used to assist the environmental professional in forming an opinion about the impact of nearby contaminated properties or, should contamination exist on the target property, what downgradient sites might be impacted.

TARGET PROPERTY TOPOGRAPHY

General Topographic Gradient: General South

SURROUNDING TOPOGRAPHY: ELEVATION PROFILES





Target Property Elevation: 3126 ft.

0 1/2 1 Miles

Source: Topography has been determined from the USGS 7.5' Digital Elevation Model and should be evaluated on a relative (not an absolute) basis. Relative elevation information between sites of close proximity should be field verified.

GEOCHECK® - PHYSICAL SETTING SOURCE SUMMARY

HYDROLOGIC INFORMATION

Surface water can act as a hydrologic barrier to groundwater flow. Such hydrologic information can be used to assist the environmental professional in forming an opinion about the impact of nearby contaminated properties or, should contamination exist on the target property, what downgradient sites might be impacted.

Refer to the Physical Setting Source Map following this summary for hydrologic information (major waterways and bodies of water).

FEMA FLOOD ZONE

Target Property County	FEMA Flood Electronic Data
SAN BERNARDINO, CA	YES - refer to the Overview Map and Detail Map

Flood Plain Panel at Target Property: 06071C5875F

Additional Panels in search area: Not Reported

NATIONAL WETLAND INVENTORY

NWI Quad at Target Property	NWI Electronic Data Coverage
NOT AVAILABLE	Not Available

HYDROGEOLOGIC INFORMATION

Hydrogeologic information obtained by installation of wells on a specific site can often be an indicator of groundwater flow direction in the immediate area. Such hydrogeologic information can be used to assist the environmental professional in forming an opinion about the impact of nearby contaminated properties or, should contamination exist on the target property, what downgradient sites might be impacted.

Site-Specific Hydrogeological Data*:

Search Radius: 1.25 miles
Status: Not found

AQUIFLOW®

Search Radius: 1.000 Mile.

EDR has developed the AQUIFLOW Information System to provide data on the general direction of groundwater flow at specific points. EDR has reviewed reports submitted by environmental professionals to regulatory authorities at select sites and has extracted the date of the report, groundwater flow direction as determined hydrogeologically, and the depth to water table.

MAP ID	LOCATION FROM TP	GENERAL DIRECTION GROUNDWATER FLOW
Not Reported		

* ©1996 Site-specific hydrogeological data gathered by CERCLIS Alerts, Inc., Bainbridge Island, WA. All rights reserved. All of the information and opinions presented are those of the cited EPA report(s), which were compiled under a Comprehensive Environmental Response Compensation and Liability Information System (CERCLIS) investigation.

GEOCHECK® - PHYSICAL SETTING SOURCE SUMMARY

GROUNDWATER FLOW VELOCITY INFORMATION

Groundwater flow velocity information for a particular site is best determined by a qualified environmental professional using site specific geologic and soil strata data. If such data are not reasonably ascertainable, it may be necessary to rely on other sources of information, including geologic age identification, rock stratigraphic unit and soil characteristics data collected on nearby properties and regional soil information. In general, contaminant plumes move more quickly through sandy-gravelly types of soils than silty-clayey types of soils.

GEOLOGIC INFORMATION IN GENERAL AREA OF TARGET PROPERTY

Geologic information can be used by the environmental professional in forming an opinion about the relative speed at which contaminant migration may be occurring.

ROCK STRATIGRAPHIC UNIT

Era:	Mesozoic
System:	Cretaceous
Series:	Cretaceous granitic rocks
Code:	Kg *(decoded above as Era, System & Series)*

GEOLOGIC AGE IDENTIFICATION

Category: Plutonic and Intrusive Rocks

Geologic Age and Rock Stratigraphic Unit Source: P.G. Schruben, R.E. Arndt and W.J. Bawiec, Geology of the Conterminous U.S. at 1:2,500,000 Scale - a digital representation of the 1974 P.B. King and H.M. Beikman Map, USGS Digital Data Series DDS - 11 (1994).

SSURGO SOIL MAP - 2248848.2s

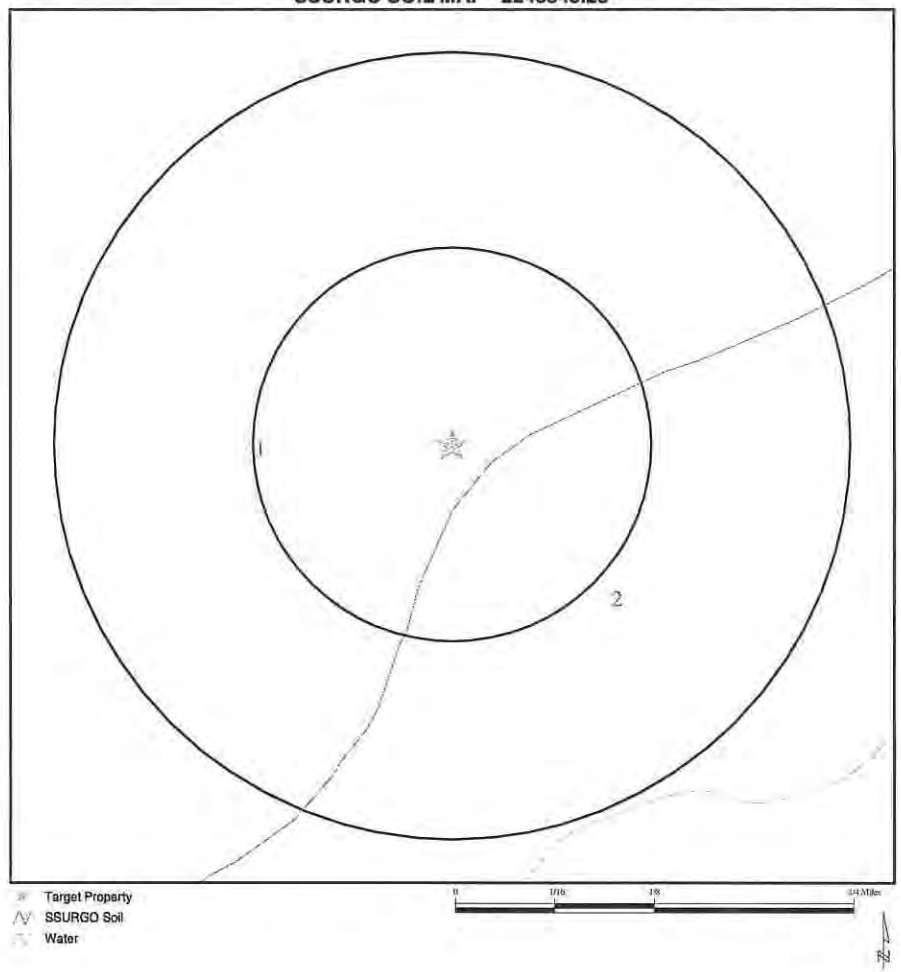

SITE NAME: Fairview Creek, L.P. ADDRESS: Cahuilla Road/Laguna Seca Road Apple Valley CA 92307 LAT/LONG: 34.5496 / 117.1043	CLIENT: Geocon Env. Consultants, Inc. CONTACT: Jamie Richards INQUIRY #: 2248848.2s DATE: June 19, 2008 8:45 am

Copyright © 2008 EDR, Inc. © 2007 Tele Atlas Rel. 07/2008.

GEOCHECK® - PHYSICAL SETTING SOURCE SUMMARY

DOMINANT SOIL COMPOSITION IN GENERAL AREA OF TARGET PROPERTY

The U.S. Department of Agriculture's (USDA) Soil Conservation Service (SCS) leads the National Cooperative Soil Survey (NCSS) and is responsible for collecting, storing, maintaining and distributing soil survey information for privately owned lands in the United States. A soil map in a soil survey is a representation of soil patterns in a landscape. The following information is based on Soil Conservation Service SSURGO data.

Soil Map ID: 1

Soil Component Name: Cajon

Soil Surface Texture: sand

Hydrologic Group: Class A - High infiltration rates. Soils are deep, well drained to excessively drained sands and gravels.

Soil Drainage Class: Somewhat excessively drained

Hydric Status: Not hydric

Corrosion Potential - Uncoated Steel: Moderate

Depth to Bedrock Min: > 0 inches

Depth to Watertable Min: > 0 inches

Soil Layer Information							
	Boundary			Classification		Saturated hydraulic conductivity micro m/sec	Soil Reaction (pH)
Layer	Upper	Lower	Soil Texture Class	AASHTO Group	Unified Soil		
1	0 inches	5 inches	sand	Granular materials (35 pct. or less passing No. 200), Fine Sand.	COARSE-GRAINED SOILS, Sands, Clean Sands, Poorly graded sand. COARSE-GRAINED SOILS, Sands, Sands with fines, Silty Sand.	Max: 141 Min: 42	Max: 8.4 Min: 7.4
2	5 inches	25 inches	sand	Granular materials (35 pct. or less passing No. 200), Fine Sand.	COARSE-GRAINED SOILS, Sands, Clean Sands, Poorly graded sand. COARSE-GRAINED SOILS, Sands, Sands with fines, Silty Sand.	Max: 141 Min: 42	Max: 8.4 Min: 7.4
3	25 inches	59 inches	stratified gravelly sand to sand	Granular materials (35 pct. or less passing No. 200), Fine Sand.	COARSE-GRAINED SOILS, Sands, Clean Sands, Poorly graded sand. COARSE-GRAINED SOILS, Sands, Sands with fines, Silty Sand.	Max: 141 Min: 42	Max: 8.4 Min: 7.4

GEOCHECK® - PHYSICAL SETTING SOURCE SUMMARY

Soil Map ID: 2

Soil Component Name: CAJON

Soil Surface Texture:

Hydrologic Group: Class A - High infiltration rates. Soils are deep, well drained to excessively drained sands and gravels.

Soil Drainage Class: Somewhat excessively drained

Hydric Status: Not hydric

Corrosion Potential - Uncoated Steel: Moderate

Depth to Bedrock Min: > 0 inches

Depth to Watertable Min: > 0 inches

Soil Layer Information							
	Boundary			Classification		Saturated hydraulic conductivity micro m/sec	Soil Reaction (pH)
Layer	Upper	Lower	Soil Texture Class	AASHTO Group	Unified Soil		
1	0 inches	7 inches		Not reported	Not reported	Max: 141 Min: 42	Max: 8.4 Min: 7.4
2	7 inches	25 inches		Not reported	Not reported	Max: 141 Min: 42	Max: 8.4 Min: 7.4
3	25 inches	44 inches		Not reported	Not reported	Max: 141 Min: 42	Max: 8.4 Min: 7.4
4	44 inches	59 inches		Not reported	Not reported	Max: 141 Min: 42	Max: 8.4 Min: 7.4

LOCAL / REGIONAL WATER AGENCY RECORDS

EDR Local/Regional Water Agency records provide water well information to assist the environmental professional in assessing sources that may impact ground water flow direction, and in forming an opinion about the impact of contaminant migration on nearby drinking water wells.

WELL SEARCH DISTANCE INFORMATION

DATABASE	SEARCH DISTANCE (miles)
Federal USGS	1.000
Federal FRDS PWS	Nearest PWS within 1 mile
State Database	1.000

GEOCHECK® - PHYSICAL SETTING SOURCE SUMMARY

FEDERAL USGS WELL INFORMATION

MAP ID	WELL ID	LOCATION FROM TP
1	USGS3132864	1/4 - 1/2 Mile SSW
A2	USGS3132840	1/4 - 1/2 Mile South
B5	USGS3132839	1/2 - 1 Mile SSE

FEDERAL FRDS PUBLIC WATER SUPPLY SYSTEM INFORMATION

MAP ID	WELL ID	LOCATION FROM TP
No PWS System Found		

Note: PWS System location is not always the same as well location.

STATE DATABASE WELL INFORMATION

MAP ID	WELL ID	LOCATION FROM TP
A3	CADW20000010952	1/4 - 1/2 Mile SSW
B4	CADW20000010953	1/4 - 1/2 Mile SSE
C6	CADW20000011100	1/2 - 1 Mile ENE
C7	CADW20000011105	1/2 - 1 Mile ENE

PHYSICAL SETTING SOURCE MAP - 2248848.2s

County Boundary
Major Roads
Contour Lines
Earthquake Fault Lines
Airports
Earthquake epicenter, Richter 5 or greater
Water Wells
Public Water Supply Wells
Cluster of Multiple Icons
Groundwater Flow Direction
Indeterminate Groundwater Flow at Location
Groundwater Flow Varies at Location
Closest Hydrogeological Data
Oil, gas or related wells

SITE NAME: Fairview Creek, L.P. ADDRESS: Cahulla Road/Laguna Seca Road Apple Valley CA 92307 LAT/LONG: 34.5496 / 117.1043	CLIENT: Geocon Env. Consultants, Inc. CONTACT: Jamie Richards INQUIRY #: 2248848.2s DATE: June 19, 2008 8:45 am

Copyright © 2008 EDR, Inc. © 2007 Tele Atlas Rel. 07/2006.

Map ID Direction Distance Elevation	Database	EDR ID Number
1 **SSW** **1/4 - 1/2 Mile** **Lower**	**FED USGS**	**USGS3132864**

Agency cd:	USGS	Site no:	343243117061701
Site name:	005N002W05R001S		
Latitude:	343243		
Longitude:	1170617	Dec lat:	34.54527389
Dec lon:	-117.10559608	Coor meth:	M
Coor accr:	F	Latlong datum:	NAD27
Dec latlong datum:	NAD83	District:	06
State:	06	County:	071
Country:	US	Land net:	Not Reported
Location map:	GRANITE MOUNTAINS	Map scale:	Not Reported
Altitude:	3130		
Altitude method:	Interpolated from topographic map		
Altitude accuracy:	20		
Altitude datum:	National Geodetic Vertical Datum of 1929		
Hydrologic:	Mojave. California. Area = 4580 sq.mi.		
Topographic:	Not Reported		
Site type:	Ground-water other than Spring	Date construction:	Not Reported
Date inventoried:	19570118	Mean greenwich time offset:	PST
Local standard time flag:	Y		
Type of ground water site:	Single well, other than collector or Ranney type		
Aquifer Type:	Not Reported		
Aquifer:	Not Reported		
Well depth:	Not Reported	Hole depth:	Not Reported
Source of depth data:	Not Reported		
Project number:	Not Reported		
Real time data flag:	Not Reported	Daily flow data begin date:	Not Reported
Daily flow data end date:	Not Reported	Daily flow data count:	Not Reported
Peak flow data begin date:	Not Reported	Peak flow data end date:	Not Reported
Peak flow data count:	Not Reported	Water quality data begin date:	Not Reported
Water quality data end date:	Not Reported	Water quality data count:	Not Reported
Ground water data begin date:	Not Reported	Ground water data end date:	Not Reported
Ground water data count:	Not Reported		

Ground-water levels, Number of Measurements: 0

A2 **South** **1/4 - 1/2 Mile** **Lower**	**FED USGS**	**USGS3132840**

Agency cd:	USGS	Site no:	343234117061701
Site name:	005N002W08A001S		
Latitude:	343234		
Longitude:	1170617	Dec lat:	34.54277399
Dec lon:	-117.10559607	Coor meth:	M
Coor accr:	F	Latlong datum:	NAD27
Dec latlong datum:	NAD83	District:	06
State:	06	County:	071
Country:	US	Land net:	Not Reported
Location map:	GRANITE MOUNTAINS	Map scale:	Not Reported

Altitude:	3100		
Altitude method:	Interpolated from topographic map		
Altitude accuracy:	20		
Altitude datum:	National Geodetic Vertical Datum of 1929		
Hydrologic:	Mojave. California. Area = 4580 sq.mi.		
Topographic:	Hillside (slope)		
Site type:	Ground-water other than Spring	Date construction:	Not Reported
Date inventoried:	19570118	Mean greenwich time offset:	PST
Local standard time flag:	Y		
Type of ground water site:	Single well, other than collector or Ranney type		
Aquifer Type:	Not Reported		
Aquifer:	Not Reported		
Well depth:	Not Reported	Hole depth:	Not Reported
Source of depth data:	Not Reported		
Project number:	Not Reported		
Real time data flag:	0	Daily flow data begin date:	0000-00-00
Daily flow data end date:	0000-00-00	Daily flow data count:	0
Peak flow data begin date:	0000-00-00	Peak flow data end date:	0000-00-00
Peak flow data count:	0	Water quality data begin date:	0000-00-00
Water quality data end date:	0000-00-00	Water quality data count:	0
Ground water data begin date:	1957-01-18	Ground water data end date:	1957-01-18
Ground water data count:	1		

Ground-water levels, Number of Measurements: 1

Date	Feet below Surface	Feet to Sealevel
1957-01-18	231.83	

Note: A nearby site that taps the same aquifer was being pumped.

A3 **SSW** **1/4 - 1/2 Mile** **Lower**	**CA WELLS**	**CADW20000010952**

Longitude:	117.1056
Latitude:	34.5428
Stwellno:	05N02W08A001S
Districtco:	3
Welluseco:	Z
Countycode:	36
Gwcode:	604200
Site id:	CADW20000010952

B4 **SSE** **1/4 - 1/2 Mile** **Lower**	**CA WELLS**	**CADW20000010953**

Longitude:	117.1012
Latitude:	34.5428
Stwellno:	05N02W09D001S
Districtco:	3
Welluseco:	Z
Countycode:	36
Gwcode:	604200
Site id:	CADW20000010953

Map ID Direction Distance Elevation	Database	EDR ID Number
B5 **SSE** **1/2 - 1 Mile** **Lower**	**FED USGS**	**USGS3132839**

Agency cd:	USGS	Site no:	343234117060101
Site name:	005N002W09D001S		
Latitude:	343234		
Longitude:	1170601	Dec lat:	34.542774
Dec lon:	-117.1011515	Coor meth:	M
Coor accr:	F	Latlong datum:	NAD27
Dec latlong datum:	NAD83	District:	06
State:	06	County:	071
Country:	US	Land net:	Not Reported
Location map:	GRANITE MOUNTAINS	Map scale:	Not Reported
Altitude:	3115		
Altitude method:	Interpolated from topographic map		
Altitude accuracy:	20		
Altitude datum:	National Geodetic Vertical Datum of 1929		
Hydrologic:	Mojave, California, Area = 4580 sq.mi.		
Topographic:	Hillside (slope)		
Site type:	Ground-water other than Spring	Date construction:	Not Reported
Date inventoried:	19570118	Mean greenwich time offset:	PST
Local standard time flag:	Y		
Type of ground water site:	Single well, other than collector or Ranney type		
Aquifer Type:	Not Reported		
Aquifer:	Not Reported		
Well depth:	275.8	Hole depth:	Not Reported
Source of depth data:	memory		
Project number:	Not Reported		
Real time data flag:	0	Daily flow data begin date:	0000-00-00
Daily flow data end date:	0000-00-00	Daily flow data count:	0
Peak flow data begin date:	0000-00-00	Peak flow data end date:	0000-00-00
Peak flow data count:	0	Water quality data begin date:	0000-00-00
Water quality data end date:	0000-00-00	Water quality data count:	0
Ground water data begin date:	1957-01-18	Ground water data end date:	1957-01-18
Ground water data count:	1		

Ground-water levels, Number of Measurements: 1

Date	Feet below Surface	Feet to Sealevel
1957-01-18	236.31	

Note: A nearby site that taps the same aquifer was being pumped.

C6 **ENE** **1/2 - 1 Mile** **Higher**	**CA WELLS**	**CADW20000011100**

Longitude:	117.0881
Latitude:	34.5558
Stwellno:	05N02W04A002S
Districtco:	3
Welluseco:	Z
Countycode:	36
Gwcode:	604200
Site id:	CADW20000011100

Map ID Direction Distance Elevation	Database	EDR ID Number
C7 **ENE** **1/2 - 1 Mile** **Higher**	**CA WELLS**	**CADW20000011105**

Longitude:	117.0881
Latitude:	34.5561
Stwellno:	05N02W04A001S
Districtco:	3
Welluseco:	Z
Countycode:	36
Gwcode:	604200
Site id:	CADW20000011105

GEOCHECK®- PHYSICAL SETTING SOURCE MAP FINDINGS
RADON

AREA RADON INFORMATION

State Database: CA Radon

Radon Test Results

Zip	Total Sites	> 4 Pci/L	Pct. > 4 Pci/L
92307	11	1	9.09

Federal EPA Radon Zone for SAN BERNARDINO County: 2

Note: Zone 1 indoor average level > 4 pCi/L.
: Zone 2 indoor average level >= 2 pCi/L and <= 4 pCi/L.
: Zone 3 indoor average level < 2 pCi/L.

Federal Area Radon Information for SAN BERNARDINO COUNTY, CA

Number of sites tested: 18

Area	Average Activity	% <4 pCi/L	% 4-20 pCi/L	% >20 pCi/L
Living Area - 1st Floor	0.678 pCi/L	100%	0%	0%
Living Area - 2nd Floor	Not Reported	Not Reported	Not Reported	Not Reported
Basement	Not Reported	Not Reported	Not Reported	Not Reported

PHYSICAL SETTING SOURCE RECORDS SEARCHED

TOPOGRAPHIC INFORMATION

USGS 7.5' Digital Elevation Model (DEM)
Source: United States Geologic Survey
EDR acquired the USGS 7.5' Digital Elevation Model in 2002 and updated it in 2006. The 7.5 minute DEM corresponds to the USGS 1:24,000- and 1:25,000-scale topographic quadrangle maps. The DEM provides elevation data with consistent elevation units and projection.

Scanned Digital USGS 7.5' Topographic Map (DRG)
Source: United States Geologic Survey
A digital raster graphic (DRG) is a scanned image of a U.S. Geological Survey topographic map. The map images are made by scanning published paper maps on high-resolution scanners. The raster image is georeferenced and fit to the Universal Transverse Mercator (UTM) projection.

HYDROLOGIC INFORMATION

Flood Zone Data: This data, available in select counties across the country, was obtained by EDR in 1999 from the Federal Emergency Management Agency (FEMA). Data depicts 100-year and 500-year flood zones as defined by FEMA.

NWI: National Wetlands Inventory. This data, available in select counties across the country, was obtained by EDR in 2002 and 2005 from the U.S. Fish and Wildlife Service.

HYDROGEOLOGIC INFORMATION

AQUIFLOW^R Information System
Source: EDR proprietary database of groundwater flow information
EDR has developed the AQUIFLOW Information System (AIS) to provide data on the general direction of groundwater flow at specific points. EDR has reviewed reports submitted to regulatory authorities at select sites and has extracted the date of the report, hydrogeologically determined groundwater flow direction and depth to water table information.

GEOLOGIC INFORMATION

Geologic Age and Rock Stratigraphic Unit
Source: P.G. Schruben, R.E. Arndt and W.J. Bawiec, Geology of the Conterminous U.S. at 1:2,500,000 Scale - A digital representation of the 1974 P.B. King and H.M. Beikman Map, USGS Digital Data Series DDS - 11 (1994).

STATSGO: State Soil Geographic Database
Source: Department of Agriculture, Natural Resources Conservation Services
The U.S. Department of Agriculture's (USDA) Natural Resources Conservation Service (NRCS) leads the national Conservation Soil Survey (NCSS) and is responsible for collecting, storing, maintaining and distributing soil survey information for privately owned lands in the United States. A soil map in a soil survey is a representation of soil patterns in a landscape. Soil maps for STATSGO are compiled by generalizing more detailed (SSURGO) soil survey maps.

SSURGO: Soil Survey Geographic Database
Source: Department of Agriculture, Natural Resources Conservation Services (NRCS)
Telephone: 800-672-5559
SSURGO is the most detailed level of mapping done by the Natural Resources Conservation Services, mapping scales generally range from 1:12,000 to 1:63,360. Field mapping methods using national standards are used to construct the soil maps in the Soil Survey Geographic (SSURGO) database. SSURGO digitizing duplicates the original soil survey maps. This level of mapping is designed for use by landowners, townships and county natural resource planning and management.

LOCAL / REGIONAL WATER AGENCY RECORDS

FEDERAL WATER WELLS

PWS: Public Water Systems
Source: EPA/Office of Drinking Water
Telephone: 202-564-3750
Public Water System data from the Federal Reporting Data System. A PWS is any water system which provides water to at least 25 people for at least 60 days annually. PWSs provide water from wells, rivers and other sources.

PWS ENF: Public Water Systems Violation and Enforcement Data
Source: EPA/Office of Drinking Water
Telephone: 202-564-3750
Violation and Enforcement data for Public Water Systems from the Safe Drinking Water Information System (SDWIS) after August 1995. Prior to August 1995, the data came from the Federal Reporting Data System (FRDS).

USGS Water Wells: USGS National Water Inventory System (NWIS)
This database contains descriptive information on sites where the USGS collects or has collected data on surface water and/or groundwater. The groundwater data includes information on wells, springs, and other sources of groundwater.

STATE RECORDS

Water Well Database
Source: Department of Water Resources
Telephone: 916-651-9648

California Drinking Water Quality Database
Source: Department of Health Services
Telephone: 916-324-2319
The database includes all drinking water compliance and special studies monitoring for the state of California since 1984. It consists of over 3,200,000 individual analyses along with well and water system information.

OTHER STATE DATABASE INFORMATION

California Oil and Gas Well Locations
Source: Department of Conservation
Telephone: 916-323-1779

RADON

State Database: CA Radon
Source: Department of Health Services
Telephone: 916-324-2208
Radon Database for California

Area Radon Information
Source: USGS
Telephone: 703-356-4020
The National Radon Database has been developed by the U.S. Environmental Protection Agency (USEPA) and is a compilation of the EPA/State Residential Radon Survey and the National Residential Radon Survey. The study covers the years 1986 - 1992. Where necessary data has been supplemented by information collected at private sources such as universities and research institutions.

EPA Radon Zones
Source: EPA
Telephone: 703-356-4020
Sections 307 & 309 of IRAA directed EPA to list and identify areas of U.S. with the potential for elevated indoor radon levels.

OTHER

Airport Landing Facilities: Private and public use landing facilities
Source: Federal Aviation Administration, 800-457-6656

Epicenters: World earthquake epicenters, Richter 5 or greater
Source: Department of Commerce, National Oceanic and Atmospheric Administration

California Earthquake Fault Lines: The fault lines displayed on EDR's Topographic map are digitized quaternary fault lines, prepared in 1975 by the United State Geological Survey. Additional information (also from 1975) regarding activity at specific fault lines comes from California's Preliminary Fault Activity Map prepared by the California Division of Mines and Geology.

STREET AND ADDRESS INFORMATION

© 2008 Tele Atlas North America, Inc. All rights reserved. This material is proprietary and the subject of copyright protection and other intellectual property rights owned by or licensed to Tele Atlas North America, Inc. The use of this material is subject to the terms of a license agreement. You will be held liable for any unauthorized copying or disclosure of this material.

Fairview Creek, L.P.
Redwing Road/Cahuilla Road
Apple Valley, CA 92307

Inquiry Number: 2248861.2s
June 18, 2008

The EDR Radius Map™ Report with GeoCheck®

EDR® Environmental Data Resources Inc

440 Wheelers Farms Road
Milford, CT 06461
Toll Free: 800.352.0050
www.edrnet.com

TABLE OF CONTENTS

SECTION	PAGE
Executive Summary	ES1
Overview Map	2
Detail Map	3
Map Findings Summary	4
Map Findings	6
Orphan Summary	10
Government Records Searched/Data Currency Tracking	GR-1

GEOCHECK ADDENDUM

Physical Setting Source Addendum	A-1
Physical Setting Source Summary	A-2
Physical Setting SSURGO Soil Map	A-5
Physical Setting Source Map	A-9
Physical Setting Source Map Findings	A-10
Physical Setting Source Records Searched	A-13

Thank you for your business.
Please contact EDR at 1-800-352-0050
with any questions or comments.

Disclaimer - Copyright and Trademark Notice

This Report contains certain information obtained from a variety of public and other sources reasonably available to Environmental Data Resources, Inc. It cannot be concluded from this Report that coverage information for the target and surrounding properties does not exist from other sources. **NO WARRANTY EXPRESSED OR IMPLIED, IS MADE WHATSOEVER IN CONNECTION WITH THIS REPORT. ENVIRONMENTAL DATA RESOURCES, INC. SPECIFICALLY DISCLAIMS THE MAKING OF ANY SUCH WARRANTIES, INCLUDING WITHOUT LIMITATION, MERCHANTABILITY OR FITNESS FOR A PARTICULAR USE OR PURPOSE. ALL RISK IS ASSUMED BY THE USER. IN NO EVENT SHALL ENVIRONMENTAL DATA RESOURCES, INC. BE LIABLE TO ANYONE, WHETHER ARISING OUT OF ERRORS OR OMISSIONS, NEGLIGENCE, ACCIDENT OR ANY OTHER CAUSE, FOR ANY LOSS OF DAMAGE, INCLUDING, WITHOUT LIMITATION, SPECIAL, INCIDENTAL, CONSEQUENTIAL, OR EXEMPLARY DAMAGES. ANY LIABILITY ON THE PART OF ENVIRONMENTAL DATA RESOURCES, INC. IS STRICTLY LIMITED TO A REFUND OF THE AMOUNT PAID FOR THIS REPORT.** Purchaser accepts this Report "AS IS". Any analyses, estimates, ratings, environmental risk levels or risk codes provided in this Report are provided for illustrative purposes only, and are not intended to provide, nor should they be interpreted as providing any facts regarding, or prediction or forecast of, any environmental risk for any property. Only a Phase I Environmental Site Assessment performed by an environmental professional can provide information regarding the environmental risk for any property. Additionally, the information provided in this Report is not to be construed as legal advice.

Copyright 2008 by Environmental Data Resources, Inc. All rights reserved. Reproduction in any media or format, in whole or in part, of any report or map of Environmental Data Resources, Inc., or its affiliates, is prohibited without prior written permission.

EDR and its logos (including Sanborn and Sanborn Map) are trademarks of Environmental Data Resources, Inc. or its affiliates. All other trademarks used herein are the property of their respective owners.

EXECUTIVE SUMMARY

A search of available environmental records was conducted by Environmental Data Resources, Inc (EDR). The report was designed to assist parties seeking to meet the search requirements of EPA's Standards and Practices for All Appropriate Inquiries (40 CFR Part 312), the ASTM Standard Practice for Environmental Site Assessments (E 1527-05) or custom requirements developed for the evaluation of environmental risk associated with a parcel of real estate.

TARGET PROPERTY INFORMATION

ADDRESS

REDWING ROAD/CAHUILLA ROAD
APPLE VALLEY, CA 92307

COORDINATES

Latitude (North):	34.541950 - 34˚ 32' 31.0"
Longitude (West):	117.079150 - 117˚ 4' 44.9"
Universal Tranverse Mercator:	Zone 11
UTM X (Meters):	492737.2
UTM Y (Meters):	3822055.8
Elevation:	3218 ft. above sea level

USGS TOPOGRAPHIC MAP ASSOCIATED WITH TARGET PROPERTY

Target Property Map:	34117-E1 FAIRVIEW VALLEY, CA
Most Recent Revision:	1993

TARGET PROPERTY SEARCH RESULTS

The target property was not listed in any of the databases searched by EDR.

DATABASES WITH NO MAPPED SITES

No mapped sites were found in EDR's search of available ("reasonably ascertainable ") government records either on the target property or within the search radius around the target property for the following databases:

FEDERAL RECORDS

NPL..... National Priority List
Proposed NPL..... Proposed National Priority List Sites
Delisted NPL..... National Priority List Deletions
NPL LIENS..... Federal Superfund Liens
CERCLIS..... Comprehensive Environmental Response, Compensation, and Liability Information System
CERC-NFRAP..... CERCLIS No Further Remedial Action Planned
LIENS 2..... CERCLA Lien Information
CORRACTS..... Corrective Action Report
RCRA-TSDF..... RCRA - Transporters, Storage and Disposal
RCRA-LQG..... RCRA - Large Quantity Generators

EXECUTIVE SUMMARY

RCRA-SQG	RCRA - Small Quantity Generators
RCRA-CESQG	RCRA - Conditionally Exempt Small Quantity Generator
RCRA-NonGen	RCRA - Non Generators
US ENG CONTROLS	Engineering Controls Sites List
US INST CONTROL	Sites with Institutional Controls
ERNS	Emergency Response Notification System
HMIRS	Hazardous Materials Information Reporting System
DOT OPS	Incident and Accident Data
US CDL	Clandestine Drug Labs
US BROWNFIELDS	A Listing of Brownfields Sites
DOD	Department of Defense Sites
LUCIS	Land Use Control Information System
CONSENT	Superfund (CERCLA) Consent Decrees
ROD	Records Of Decision
UMTRA	Uranium Mill Tailings Sites
ODI	Open Dump Inventory
DEBRIS REGION 9	Torres Martinez Reservation Illegal Dump Site Locations
MINES	Mines Master Index File
TRIS	Toxic Chemical Release Inventory System
TSCA	Toxic Substances Control Act
FTTS	FIFRA/ TSCA Tracking System - FIFRA (Federal Insecticide, Fungicide, & Rodenticide Act)/TSCA (Toxic Substances Control Act)
HIST FTTS	FIFRA/TSCA Tracking System Administrative Case Listing
SSTS	Section 7 Tracking Systems
ICIS	Integrated Compliance Information System
PADS	PCB Activity Database System
MLTS	Material Licensing Tracking System
RADINFO	Radiation Information Database
FINDS	Facility Index System/Facility Registry System
RAATS	RCRA Administrative Action Tracking System

STATE AND LOCAL RECORDS

HIST Cal-Sites	Historical Calsites Database
CA BOND EXP. PLAN	Bond Expenditure Plan
SCH	School Property Evaluation Program
Toxic Pits	Toxic Pits Cleanup Act Sites
SWF/LF	Solid Waste Information System
CA WDS	Waste Discharge System
WMUDS/SWAT	Waste Management Unit Database
Cortese	"Cortese" Hazardous Waste & Substances Sites List
SWRCY	Recycler Database
LUST	Geotracker's Leaking Underground Fuel Tank Report
CA FID UST	Facility Inventory Database
SLIC	Statewide SLIC Cases
UST	Active UST Facilities
HIST UST	Hazardous Substance Storage Container Database
LIENS	Environmental Liens Listing
AST	Aboveground Petroleum Storage Tank Facilities
SWEEPS UST	SWEEPS UST Listing
CHMIRS	California Hazardous Material Incident Report System
Notify 65	Proposition 65 Records
DEED	Deed Restriction Listing
VCP	Voluntary Cleanup Program Properties
DRYCLEANERS	Cleaner Facilities

EXECUTIVE SUMMARY

WIP..... Well Investigation Program Case List
San Bern. Co. Permit..... Hazardous Material Permits
RESPONSE..... State Response Sites
AIRS..... Emissions Inventory Data
HAULERS..... Registered Waste Tire Haulers Listing
ENVIROSTOR..... EnviroStor Database

TRIBAL RECORDS

INDIAN RESERV..... Indian Reservations
INDIAN ODI..... Report on the Status of Open Dumps on Indian Lands
INDIAN LUST..... Leaking Underground Storage Tanks on Indian Land
INDIAN UST..... Underground Storage Tanks on Indian Land
INDIAN VCP..... Voluntary Cleanup Priority Listing

EDR PROPRIETARY RECORDS

Manufactured Gas Plants... EDR Proprietary Manufactured Gas Plants
EDR Historical Auto StationsEDR Proprietary Historic Gas Stations
EDR Historical Cleaners.... EDR Proprietary Historic Dry Cleaners

SURROUNDING SITES: SEARCH RESULTS

Surrounding sites were identified in the following databases.

Elevations have been determined from the USGS Digital Elevation Model and should be evaluated on a relative (not an absolute) basis. Relative elevation information between sites of close proximity should be field verified. Sites with an elevation equal to or higher than the target property have been differentiated below from sites with an elevation lower than the target property.
Page numbers and map identification numbers refer to the EDR Radius Map report where detailed data on individual sites can be reviewed.

Sites listed in ***bold italics*** are in multiple databases.

Unmappable (orphan) sites are not considered in the foregoing analysis.

FEDERAL RECORDS

FUDS: The Listing includes locations of Formerly Used Defense Sites Properties where the US Army Corps Of Engineers is actively working or will take necessary cleanup actions.

A review of the FUDS list, as provided by EDR, and dated 12/31/2006 has revealed that there is 1 FUDS site within approximately 1.75 miles of the target property.

Lower Elevation	Address	Dist / Dir	Map ID	Page
VICTORVILLE PBR NO 3		1 - 2 N	6	8

EXECUTIVE SUMMARY

STATE AND LOCAL RECORDS

CDL: A listing of drug lab locations. Listing of a location in this database does not indicate that any illegal drug lab materials were or were not present there, and does not constitute a determination that the location either requires or does not require additional cleanup work.

A review of the CDL list, as provided by EDR, and dated 12/31/2007 has revealed that there are 3 CDL sites within approximately 0.75 miles of the target property.

Equal/Higher Elevation	Address	Dist / Dir	Map ID	Page
Not reported	27073 CANFIELD DR	1/4 - 1/2 ESE	B5	8

Lower Elevation	Address	Dist / Dir	Map ID	Page
Not reported	16310 OLDENBURG ROAD	1/4 - 1/2 NW	A1	6
Not reported	26662 SOUTH ROAD	1/4 - 1/2 NW	A3	7

HAZNET: The data is extracted from the copies of hazardous waste manifests received each year by the DTSC. The annual volume of manifests is typically 700,000-1,000,000 annually, representing approximately 350,000-500,000 shipments. Data from non-California manifests & continuation sheets are not included at the present time. Data are from the manifests submitted without correction, and therefore many contain some invalid values for data elements such as generator ID, TSD ID, waste category, & disposal method. The source is the Department of Toxic Substance Control is the agency

A review of the HAZNET list, as provided by EDR, and dated 12/31/2006 has revealed that there are 2 HAZNET sites within approximately 0.75 miles of the target property.

Equal/Higher Elevation	Address	Dist / Dir	Map ID	Page
HUD INTOWN PROPERTIES	27073 CANFIELD RD	1/4 - 1/2 ESE	B4	7

Lower Elevation	Address	Dist / Dir	Map ID	Page
ROBERT CHAPMAN	16310 OLDENBERG RD	1/4 - 1/2 NW	A2	6

EXECUTIVE SUMMARY

Due to poor or inadequate address information, the following sites were not mapped:

Site Name	Database(s)
HOMESTEAD LUMBER COMPANY	SWEEPS UST
KELLY'S GENERAL CONTRACTING	SWEEPS UST
18737 HIGHWAY 18	CDL
21255 HWY 18 (APPLE VALLEY MOT	CDL
21255 HIGHWAY 18 NO. 3	CDL
HWY 18 / KIOWA (ON KIOWA)	CDL
19599 HWY 18 (APPLE VALLEY MTR	CDL
21255 HIGHWAY 18, ROOM 7	CDL
ON HIGHWAY 18, AT RANCHERITAS	CDL
ERIC NILSON	HAZNET, CDL
22075 OUTER HWY 18 (U-STORE-IT	CDL
PIONEER ROAD / HIGHWAY 18	CDL
JOE S LAWNMOWER	DRYCLEANERS
JOE S LAWNMOWER SUPPLY CO	DRYCLEANERS
JOE S LAWNMOWER	DRYCLEANERS, San Bern. Co. Permit
APPLE VALLEY MERCURY SITE	CERCLIS, FINDS
APPLE VALLEY ARMORY	HAZNET
APPLE VALLEY DENTAL ASSOCIATES	HAZNET
PRESTIGE STATIONS INC NO 5111	FINDS, HAZNET, RCRA-NonGen
BP WEST COAST PRODUCTS LLC 01026	HAZNET
CIRCLE K STORES INC 2700858	HAZNET
DESERT DENTAL GROUP	HAZNET
SBCSS	HAZNET
PACIFIC DENTAL	HAZNET
7-ELEVEN #25984	San Bern. Co. Permit
CAR DOCTOR	San Bern. Co. Permit
JC AUTO REPAIR & SERVICE	San Bern. Co. Permit
JOE'S LAWNMOWER SUPPLY	San Bern. Co. Permit
AUTO ZONE #2844	San Bern. Co. Permit
B & K AUTOMOTIVE	San Bern. Co. Permit
RANCHO DRUGS 1-HOUR PHOTO	San Bern. Co. Permit
SUNRISE LUBE & OIL	San Bern. Co. Permit
3D SMALL ENGINE	San Bern. Co. Permit
ROAD RUNNER TIRES & BRAKES	San Bern. Co. Permit
A & A ANY CAR	San Bern. Co. Permit
TARGET #2260	San Bern. Co. Permit
CAR DOCTOR	San Bern. Co. Permit
DESERT VALLEY TOWING	San Bern. Co. Permit
TOMRA PACIFIC INC/RALPHS #751	SWRCY
HAPPY TRAILS AUTO BODY & PAINT	AIRS

OVERVIEW MAP - 2248861.2s

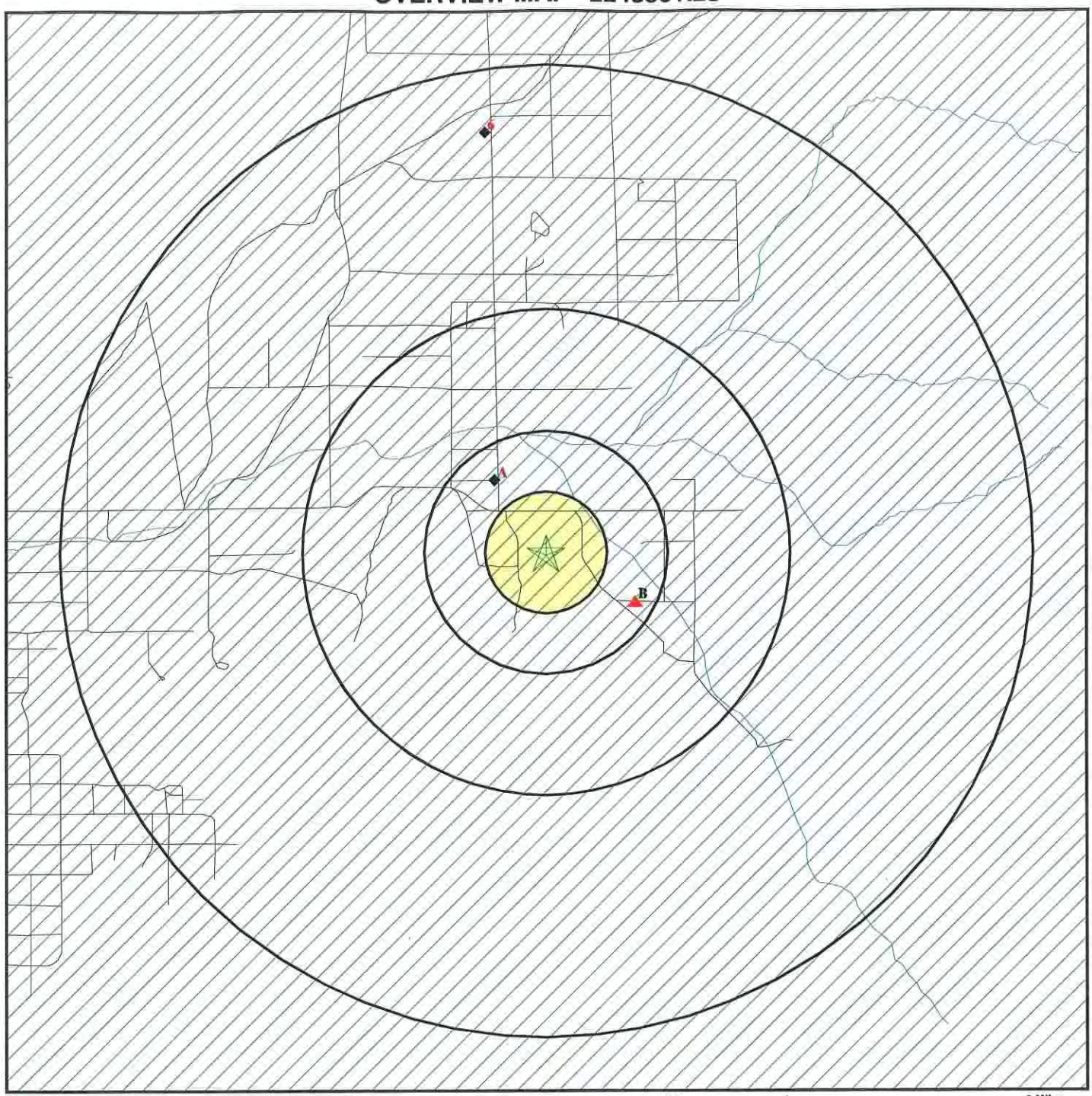

0 1/2 1 2 Miles

- Target Property
- Sites at elevations higher than or equal to the target property
- Sites at elevations lower than the target property
- Manufactured Gas Plants
- National Priority List Sites
- Dept. Defense Sites
- Indian Reservations BIA
- Oil & Gas pipelines
- 100-year flood zone
- 500-year flood zone
- Areas of Concern

This report includes Interactive Map Layers to display and/or hide map information. The legend includes only those icons for the default map view.

SITE NAME: Fairview Creek, L.P. ADDRESS: Redwing Road/Cahuilla Road Apple Valley CA 92307 LAT/LONG: 34.5419 / 117.0791	CLIENT: Geocon Env. Consultants, Inc. CONTACT: Jamie Richards INQUIRY #: 2248861.2s DATE: June 18, 2008 7:16 pm

Copyright © 2008 EDR, Inc. © 2007 Tele Atlas Rel. 07/2006.

DETAIL MAP - 2248861.2s

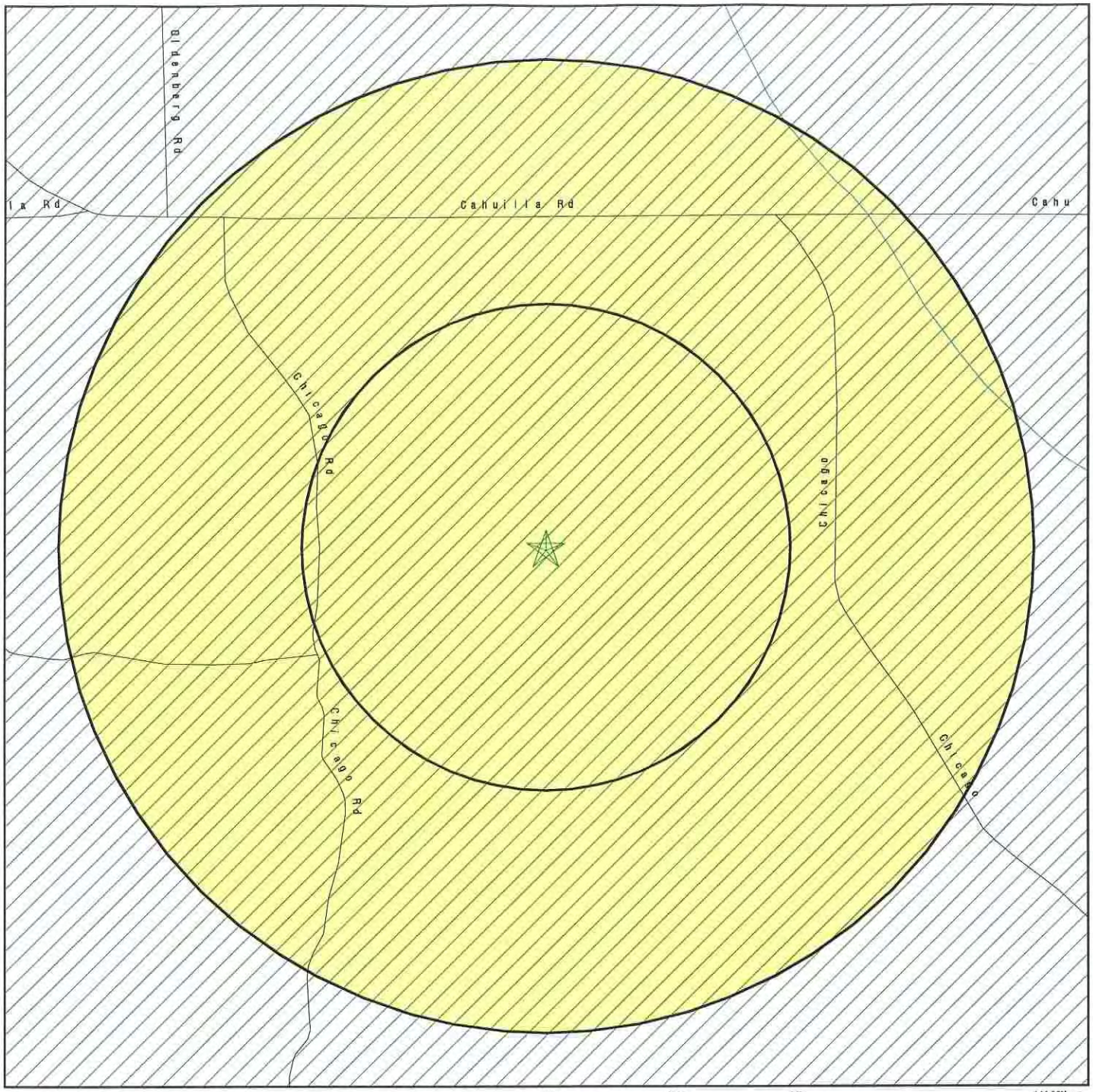

- Target Property
- Sites at elevations higher than or equal to the target property
- Sites at elevations lower than the target property
- Manufactured Gas Plants
- Sensitive Receptors
- National Priority List Sites
- Dept. Defense Sites

0 1/16 1/8 1/4 Miles

- Indian Reservations BIA
- Oil & Gas pipelines
- 100-year flood zone
- 500-year flood zone
- Areas of Concern

This report includes Interactive Map Layers to display and/or hide map information. The legend includes only those icons for the default map view.

SITE NAME: Fairview Creek, L.P. ADDRESS: Redwing Road/Cahuilla Road Apple Valley CA 92307 LAT/LONG: 34.5419 / 117.0791	CLIENT: Geocon Env. Consultants, Inc. CONTACT: Jamie Richards INQUIRY #: 2248861.2s DATE: June 18, 2008 7:16 pm

Copyright © 2008 EDR, Inc. © 2007 Tele Atlas Rel. 07/2006.

MAP FINDINGS SUMMARY

Database	Target Property	Search Distance (Miles)	< 1/8	1/8 - 1/4	1/4 - 1/2	1/2 - 1	> 1	Total Plotted
FEDERAL RECORDS								
NPL		1.750	0	0	0	0	0	0
Proposed NPL		1.750	0	0	0	0	0	0
Delisted NPL		1.750	0	0	0	0	0	0
NPL LIENS		0.750	0	0	0	0	NR	0
CERCLIS		1.250	0	0	0	0	0	0
CERC-NFRAP		1.250	0	0	0	0	0	0
LIENS 2		0.750	0	0	0	0	NR	0
CORRACTS		1.750	0	0	0	0	0	0
RCRA-TSDF		1.250	0	0	0	0	0	0
RCRA-LQG		1.000	0	0	0	0	NR	0
RCRA-SQG		1.000	0	0	0	0	NR	0
RCRA-CESQG		1.000	0	0	0	0	NR	0
RCRA-NonGen		0.250	0	0	NR	NR	NR	0
US ENG CONTROLS		1.250	0	0	0	0	0	0
US INST CONTROL		1.250	0	0	0	0	0	0
ERNS		0.750	0	0	0	0	NR	0
HMIRS		0.750	0	0	0	0	NR	0
DOT OPS		0.750	0	0	0	0	NR	0
US CDL		0.750	0	0	0	0	NR	0
US BROWNFIELDS		1.250	0	0	0	0	0	0
DOD		1.750	0	0	0	0	0	0
FUDS		1.750	0	0	0	0	1	1
LUCIS		1.250	0	0	0	0	0	0
CONSENT		1.750	0	0	0	0	0	0
ROD		1.750	0	0	0	0	0	0
UMTRA		1.250	0	0	0	0	0	0
ODI		1.250	0	0	0	0	0	0
DEBRIS REGION 9		0.500	0	0	0	NR	NR	0
MINES		1.000	0	0	0	0	NR	0
TRIS		0.750	0	0	0	0	NR	0
TSCA		0.750	0	0	0	0	NR	0
FTTS		0.750	0	0	0	0	NR	0
HIST FTTS		0.750	0	0	0	0	NR	0
SSTS		0.750	0	0	0	0	NR	0
ICIS		0.750	0	0	0	0	NR	0
PADS		0.750	0	0	0	0	NR	0
MLTS		0.750	0	0	0	0	NR	0
RADINFO		0.750	0	0	0	0	NR	0
FINDS		0.750	0	0	0	0	NR	0
RAATS		0.750	0	0	0	0	NR	0
STATE AND LOCAL RECORDS								
HIST Cal-Sites		1.750	0	0	0	0	0	0
CA BOND EXP. PLAN		1.750	0	0	0	0	0	0
SCH		1.000	0	0	0	0	NR	0
Toxic Pits		1.750	0	0	0	0	0	0
SWF/LF		1.250	0	0	0	0	0	0

MAP FINDINGS SUMMARY

Database	Target Property	Search Distance (Miles)	< 1/8	1/8 - 1/4	1/4 - 1/2	1/2 - 1	> 1	Total Plotted
CA WDS		0.750	0	0	0	0	NR	0
WMUDS/SWAT		1.250	0	0	0	0	0	0
Cortese		1.250	0	0	0	0	0	0
SWRCY		1.250	0	0	0	0	0	0
LUST		1.250	0	0	0	0	0	0
CA FID UST		1.000	0	0	0	0	NR	0
SLIC		1.250	0	0	0	0	0	0
UST		1.000	0	0	0	0	NR	0
HIST UST		1.000	0	0	0	0	NR	0
LIENS		0.750	0	0	0	0	NR	0
AST		1.000	0	0	0	0	NR	0
SWEEPS UST		1.000	0	0	0	0	NR	0
CHMIRS		0.750	0	0	0	0	NR	0
Notify 65		1.750	0	0	0	0	0	0
DEED		1.250	0	0	0	0	0	0
VCP		1.250	0	0	0	0	0	0
DRYCLEANERS		1.000	0	0	0	0	NR	0
WIP		1.000	0	0	0	0	NR	0
CDL		0.750	0	0	3	0	NR	3
San Bern. Co. Permit		1.000	0	0	0	0	NR	0
RESPONSE		1.750	0	0	0	0	0	0
HAZNET		0.750	0	0	2	0	NR	2
AIRS		0.750	0	0	0	0	NR	0
HAULERS		TP	NR	NR	NR	NR	NR	0
ENVIROSTOR		1.750	0	0	0	0	0	0
TRIBAL RECORDS								
INDIAN RESERV		1.750	0	0	0	0	0	0
INDIAN ODI		0.500	0	0	0	NR	NR	0
INDIAN LUST		1.250	0	0	0	0	0	0
INDIAN UST		1.000	0	0	0	0	NR	0
INDIAN VCP		0.500	0	0	0	NR	NR	0
EDR PROPRIETARY RECORDS								
Manufactured Gas Plants		1.750	0	0	0	0	0	0
EDR Historical Auto Stations		0.250	0	0	NR	NR	NR	0
EDR Historical Cleaners		0.250	0	0	NR	NR	NR	0

NOTES:

TP = Target Property

NR = Not Requested at this Search Distance

Sites may be listed in more than one database

A1
NW
1/4-1/2
0.342 mi.
1803 ft.

16310 OLDENBURG ROAD
APPLE VALLEY, CA 92307

CDL **S107529393**
N/A

Site 1 of 3 in cluster A

Relative:
Lower

Actual:
3175 ft.

CDL:

Facility ID:	199705081
Date:	1997-05-17 00:00:00
Lab Type:	Illegal Drug Lab (L) - location where an illegal drug lab was operated or drug lab equipment and/or materials were stored.

A2
NW
1/4-1/2
0.342 mi.
1803 ft.

ROBERT CHAPMAN
16310 OLDENBERG RD
APPLE VALLEY, CA 92307

HAZNET **S103634436**
N/A

Site 2 of 3 in cluster A

Relative:
Lower

Actual:
3175 ft.

HAZNET:

Gepaid:	CLU970017167
Contact:	Not reported
Telephone:	0000000000
Facility Addr2:	Not reported
Mailing Name:	Not reported
Mailing Address:	PO BOX 806
Mailing City,St,Zip:	SACRAMENTO, CA 958120806
Gen County:	San Bernardino
TSD EPA ID:	CAD008302903
TSD County:	Los Angeles
Waste Category:	Liquids with pH <UN-> 2
Disposal Method:	Recycler
Tons:	.0125
Facility County:	San Bernardino

Gepaid:	CLU970017167
Contact:	Not reported
Telephone:	0000000000
Facility Addr2:	Not reported
Mailing Name:	Not reported
Mailing Address:	PO BOX 806
Mailing City,St,Zip:	SACRAMENTO, CA 958120806
Gen County:	San Bernardino
TSD EPA ID:	CAD008302903
TSD County:	Los Angeles
Waste Category:	Alkaline solution without metals (pH > 12.5)
Disposal Method:	Recycler
Tons:	.0050
Facility County:	San Bernardino

Gepaid:	CLU970017167
Contact:	Not reported
Telephone:	0000000000
Facility Addr2:	Not reported
Mailing Name:	Not reported
Mailing Address:	PO BOX 806
Mailing City,St,Zip:	SACRAMENTO, CA 958120806
Gen County:	San Bernardino
TSD EPA ID:	CAD008302903
TSD County:	Los Angeles
Waste Category:	Off-specification, aged, or surplus organics

ROBERT CHAPMAN (Continued) **S103634436**

Disposal Method: Recycler
Tons: .0250
Facility County: San Bernardino

A3
NW
1/4-1/2
0.366 mi.
1933 ft.

26662 SOUTH ROAD
APPLE VALLEY, CA 92307

CDL **S107532036**
N/A

Site 3 of 3 in cluster A

Relative:
Lower

Actual:
3172 ft.

CDL:
Facility ID: 199705082
Date: 1997-05-17 00:00:00
Lab Type: Illegal Drug Lab (L) - location where an illegal drug lab was operated or drug lab equipment and/or materials were stored.

B4
ESE
1/4-1/2
0.418 mi.
2207 ft.

HUD INTOWN PROPERTIES
27073 CANFIELD RD
APPLE VALLEY, CA 92307

HAZNET **S103969025**
N/A

Site 1 of 2 in cluster B

Relative:
Higher

Actual:
3271 ft.

HAZNET:
Gepaid: CAC002128560
Contact: HUD
Telephone: 0000000000
Facility Addr2: Not reported
Mailing Name: Not reported
Mailing Address: 14423 MAIN ST STE 6
Mailing City,St,Zip: HESPERIA, CA 923450000
Gen County: San Bernardino
TSD EPA ID: CAD028209109
TSD County: 0
Waste Category: Household waste
Disposal Method: Transfer Station
Tons: .1275
Facility County: San Bernardino

Gepaid: CAC002128560
Contact: HUD
Telephone: 0000000000
Facility Addr2: Not reported
Mailing Name: Not reported
Mailing Address: 14423 MAIN ST STE 6
Mailing City,St,Zip: HESPERIA, CA 923450000
Gen County: San Bernardino
TSD EPA ID: CAD028209109
TSD County: 0
Waste Category: Household waste
Disposal Method: Treatment, Tank
Tons: .0208
Facility County: San Bernardino

B5
ESE
1/4-1/2
0.418 mi.
2207 ft.

27073 CANFIELD DR
APPLE VALLEY, CA 92307

CDL **S107532089**
N/A

Site 2 of 2 in cluster B

Relative:
Higher

Actual:
3271 ft.

CDL:

Facility ID:	199807049
Date:	1998-07-11 00:00:00
Lab Type:	Illegal Drug Lab (L) - location where an illegal drug lab was operated or drug lab equipment and/or materials were stored.

6
North
> 1
1.741 mi.
9194 ft.

VICTORVILLE PBR NO 3

APPLE VALLEY, CA

FUDS **1007212154**
N/A

Relative:
Lower

Actual:
3212 ft.

FUDS:

Federal Facility ID:	CA9799F5673
FUDS #:	J09CA0688
Facility Name:	VICTORVILLE PBR NO 3
City:	Apple Valley
State:	CA
EPA Region:	9
County:	Not reported
Congressional District:	41
US Army District:	Los Angeles District (SPL)
Fiscal Year:	2006
Telephone:	213-452-3921
NPL Status:	Not Listed
RAB:	Not reported
CTC:	3930.40
Current Owner:	FEDERAL; PRIVATE
Current Prog:	Not reported
Future Prog:	Not reported

FUDS Description Details:

The site consisted of 640 acres. In May 1943, 80 acres were transferred from the U.S. Department of the Interior to the War Department through Public Land Order (PLO) 125. Another 560 acres were obtained by fee acquisition from five private landowner rs for a total of 640 acres. The former Victorious PBR No. 3 is located approximately 10 miles east of Victorville, California. The site was declared excess by the War Department in June 1948, and accountability for 560 acres of Victorville PBR No. 3 3 was assumed by the War Assets Administration. In April 1949, the other 80 acres were transferred back to the U.S. Department of the Interior through PLO 581. Currently, most of the site is owned by private landowners with 35 acres in the southwest quarter of the site under U.S. Department of the Interior, Bureau of Land Management, control. The only DoD improvements still on the site are the weathered remains of the asphalt target. Some houses and a small dirt airstrip are on the site. This pr roperty is known or suspected to contain military munitions and explosives of concern (e.g., unexploded ordnance) and therefore may present an explosive hazard.

FUDS History Details:

The site was used as a practice range. In May 1943, 80 acres were

VICTORVILLE PBR NO 3 (Continued) **1007212154**

transferred from the U.S. Department of the Interior to the War Department through Public Land Order (PLO) 125. The other 560 acres were obtained by fee acquisition from five individua
al landowners. The site was used by the Army Air Corps based at Victorville Airfield as a practice area. The site was declared excess by the War Department in June 1948, and accountability for 560 acres of Victorville PBR No. 3 was assumed by the War
r Assets Administration. In April 1949, the other 80 acres were transferred back to the U.S. Department of the Interior through PLO 581. Currently, most of the site is owned by private landowners with 35 acres in the southwest quarter of the site und
der U.S. Department of the Interior, Bureau of Land Management, control. The only DoD improvements still on the site are the weathered remains of the asphalt bombing target. Five houses and a small dirt airstrip are on the site.

ORPHAN SUMMARY

City	EDR ID	Site Name	Site Address	Zip	Database(s)
APPLE VALLEY	S106176320	7-ELEVEN #25984	17979 HWY 18	92307	San Bern. Co. Permit
APPLE VALLEY	S106229932	CAR DOCTOR	21969 HWY 18 '5'	92307	San Bern. Co. Permit
APPLE VALLEY	S106245587	JOE S LAWNMOWER	21969 HWY 18 UNITS 6 / 7	92307	DRYCLEANERS
APPLE VALLEY	S106717976	JC AUTO REPAIR & SERVICE	21969 HWY 18 UNIT 1-4	92307	San Bern. Co. Permit
APPLE VALLEY	S106717977	JOE'S LAWNMOWER SUPPLY	21969 HWY 18 UNIT 6 / 7	92307	San Bern. Co. Permit
APPLE VALLEY	S106832355	HAPPY TRAILS AUTO BODY & PAINT	22393 HWY 18	92307	AIRS
APPLE VALLEY	S106858646	JOE S LAWNMOWER SUPPLY CO	21969 HIGHWAY 18 UNIT 6 / 7	92307	DRYCLEANERS
APPLE VALLEY	S106910694	AUTO ZONE #2844	20240 HWY 18	92307	San Bern. Co. Permit
APPLE VALLEY	S106910702	B & K AUTOMOTIVE	22589 HWY 18 C	92307	San Bern. Co. Permit
APPLE VALLEY	S106911051	RANCHO DRUGS 1-HOUR PHOTO	17798 HWY 18	92307	San Bern. Co. Permit
APPLE VALLEY	S106911123	SUNRISE LUBE & OIL	18737 HWY 18 5	92307	San Bern. Co. Permit
APPLE VALLEY	S106911201	3D SMALL ENGINE	21969 HWY 18 6 / 7	92307	San Bern. Co. Permit
APPLE VALLEY	S106927373	HOMESTEAD LUMBER COMPANY	22092 HIGHWAY 18	92307	SWEEPS UST
APPLE VALLEY	S106928117	KELLY'S GENERAL CONTRACTING	21090 HIGHWAY 18	92307	SWEEPS UST
APPLE VALLEY	S107530152		18737 HIGHWAY 18	92307	CDL
APPLE VALLEY	S107530867		21255 HWY 18 (APPLE VALLEY MOT	92307	CDL
APPLE VALLEY	S107530868		21255 HIGHWAY 18 NO. 3	92307	CDL
APPLE VALLEY	S107538845		HWY 18 / KIOWA (ON KIOWA)	92307	CDL
APPLE VALLEY	S107592133	ROAD RUNNER TIRES & BRAKES	21969 HWY 18 UNIT 1	92307	San Bern. Co. Permit
APPLE VALLEY	S108419343	A & A ANY CAR	21969 HIGHWAY 18 STE 4 / 5	92307	San Bern. Co. Permit
APPLE VALLEY	S108419348	JOE S LAWNMOWER	22393 HIGHWAY 18	92307	DRYCLEANERS, San Bern. Co. Permit
APPLE VALLEY	S108724376	TARGET #2260	20288 HIGHWAY 18	92307	San Bern. Co. Permit
APPLE VALLEY	S108742383	APPLE VALLEY ARMORY	17988 HIGHWAY 18	92307	HAZNET
APPLE VALLEY	S107530385		19599 HWY 18 (APPLE VALLEY MTR		CDL
APPLE VALLEY	S103640157	APPLE VALLEY DENTAL ASSOCIATES	20162 HWY 18#L	92307	HAZNET
APPLE VALLEY	S107530866		21255 HIGHWAY 18, ROOM 7	92307	CDL
APPLE VALLEY	1004677902	PRESTIGE STATIONS INC NO 5111	21727 HAPPY TRAILS HWY	92307	FINDS, HAZNET, RCRA-NonGen
APPLE VALLEY	S106092279	BP WEST COAST PRODUCTS LLC 01026	21727 HAPPY TRAILS HWY	92307	HAZNET
APPLE VALLEY	S107539887		ON HIGHWAY 18, AT RANCHERITAS		CDL
APPLE VALLEY	1005440852	APPLE VALLEY MERCURY SITE	HURONS AVE., PIONEER RD., & I	92307	CERCLIS, FINDS
APPLE VALLEY	S107138158	TOMRA PACIFIC INC/RALPHS #751	20220 US HWY 18	92307	SWRCY
APPLE VALLEY	S107149525	CIRCLE K STORES INC 2700858	18465 US HWY 18	92307	HAZNET
APPLE VALLEY	S103639077	ERIC NILSON	19559 OUTER HWY 19 #120	92307	HAZNET, CDL
APPLE VALLEY	S107531080		22075 OUTER HWY 18 (U-STORE-IT	92307	CDL
APPLE VALLEY	S108746298	DESERT DENTAL GROUP	19195 OUTER HIGHWAY 18 STE 201	92307	HAZNET
APPLE VALLEY	S103636695	SBCSS	17800 OUTTER HWY 18	92307	HAZNET
APPLE VALLEY	S106910733	CAR DOCTOR	14015 PIONEER RD 3	92307	San Bern. Co. Permit
APPLE VALLEY	S108536425	DESERT VALLEY TOWING	14043 PIONEER RD UNIT 1	92307	San Bern. Co. Permit
APPLE VALLEY	S107540279		PIONEER ROAD / HIGHWAY 18		CDL
APPLE VALLEY	S108215908	PACIFIC DENTAL	18245 USA HIGHWAY 18	92307	HAZNET

GOVERNMENT RECORDS SEARCHED / DATA CURRENCY TRACKING

To maintain currency of the following federal and state databases, EDR contacts the appropriate governmental agency on a monthly or quarterly basis, as required.

Number of Days to Update: Provides confirmation that EDR is reporting records that have been updated within 90 days from the date the government agency made the information available to the public.

FEDERAL RECORDS

NPL: National Priority List
National Priorities List (Superfund). The NPL is a subset of CERCLIS and identifies over 1,200 sites for priority cleanup under the Superfund Program. NPL sites may encompass relatively large areas. As such, EDR provides polygon coverage for over 1,000 NPL site boundaries produced by EPA's Environmental Photographic Interpretation Center (EPIC) and regional EPA offices.

Date of Government Version: 04/30/2008
Date Data Arrived at EDR: 05/06/2008
Date Made Active in Reports: 06/09/2008
Number of Days to Update: 34

Source: EPA
Telephone: N/A
Last EDR Contact: 04/28/2008
Next Scheduled EDR Contact: 07/28/2008
Data Release Frequency: Quarterly

NPL Site Boundaries

Sources:

EPA's Environmental Photographic Interpretation Center (EPIC)
Telephone: 202-564-7333

EPA Region 1
Telephone 617-918-1143

EPA Region 3
Telephone 215-814-5418

EPA Region 4
Telephone 404-562-8033

EPA Region 5
Telephone 312-886-6686

EPA Region 10
Telephone 206-553-8665

EPA Region 6
Telephone: 214-655-6659

EPA Region 7
Telephone: 913-551-7247

EPA Region 8
Telephone: 303-312-6774

EPA Region 9
Telephone: 415-947-4246

Proposed NPL: Proposed National Priority List Sites
A site that has been proposed for listing on the National Priorities List through the issuance of a proposed rule in the Federal Register. EPA then accepts public comments on the site, responds to the comments, and places on the NPL those sites that continue to meet the requirements for listing.

Date of Government Version: 04/30/2008
Date Data Arrived at EDR: 05/06/2008
Date Made Active in Reports: 06/09/2008
Number of Days to Update: 34

Source: EPA
Telephone: N/A
Last EDR Contact: 04/28/2008
Next Scheduled EDR Contact: 07/28/2008
Data Release Frequency: Quarterly

DELISTED NPL: National Priority List Deletions
The National Oil and Hazardous Substances Pollution Contingency Plan (NCP) establishes the criteria that the EPA uses to delete sites from the NPL. In accordance with 40 CFR 300.425.(e), sites may be deleted from the NPL where no further response is appropriate.

Date of Government Version: 04/30/2008
Date Data Arrived at EDR: 05/06/2008
Date Made Active in Reports: 06/09/2008
Number of Days to Update: 34

Source: EPA
Telephone: N/A
Last EDR Contact: 04/28/2008
Next Scheduled EDR Contact: 07/28/2008
Data Release Frequency: Quarterly

GOVERNMENT RECORDS SEARCHED / DATA CURRENCY TRACKING

NPL LIENS: Federal Superfund Liens
Federal Superfund Liens. Under the authority granted the USEPA by CERCLA of 1980, the USEPA has the authority to file liens against real property in order to recover remedial action expenditures or when the property owner received notification of potential liability. USEPA compiles a listing of filed notices of Superfund Liens.

Date of Government Version: 10/15/1991
Date Data Arrived at EDR: 02/02/1994
Date Made Active in Reports: 03/30/1994
Number of Days to Update: 56

Source: EPA
Telephone: 202-564-4267
Last EDR Contact: 05/19/2008
Next Scheduled EDR Contact: 08/18/2008
Data Release Frequency: No Update Planned

CERCLIS: Comprehensive Environmental Response, Compensation, and Liability Information System
CERCLIS contains data on potentially hazardous waste sites that have been reported to the USEPA by states, municipalities, private companies and private persons, pursuant to Section 103 of the Comprehensive Environmental Response, Compensation, and Liability Act (CERCLA). CERCLIS contains sites which are either proposed to or on the National Priorities List (NPL) and sites which are in the screening and assessment phase for possible inclusion on the NPL.

Date of Government Version: 04/08/2008
Date Data Arrived at EDR: 04/25/2008
Date Made Active in Reports: 05/21/2008
Number of Days to Update: 26

Source: EPA
Telephone: 703-412-9810
Last EDR Contact: 06/17/2008
Next Scheduled EDR Contact: 09/15/2008
Data Release Frequency: Quarterly

CERCLIS-NFRAP: CERCLIS No Further Remedial Action Planned
Archived sites are sites that have been removed and archived from the inventory of CERCLIS sites. Archived status indicates that, to the best of EPA's knowledge, assessment at a site has been completed and that EPA has determined no further steps will be taken to list this site on the National Priorities List (NPL), unless information indicates this decision was not appropriate or other considerations require a recommendation for listing at a later time. This decision does not necessarily mean that there is no hazard associated with a given site; it only means that, based upon available information, the location is not judged to be a potential NPL site.

Date of Government Version: 12/03/2007
Date Data Arrived at EDR: 12/06/2007
Date Made Active in Reports: 02/20/2008
Number of Days to Update: 76

Source: EPA
Telephone: 703-412-9810
Last EDR Contact: 06/17/2008
Next Scheduled EDR Contact: 09/15/2008
Data Release Frequency: Quarterly

LIENS 2: CERCLA Lien Information
A Federal CERCLA ('Superfund') lien can exist by operation of law at any site or property at which EPA has spent Superfund monies. These monies are spent to investigate and address releases and threatened releases of contamination. CERCLIS provides information as to the identity of these sites and properties.

Date of Government Version: 02/08/2008
Date Data Arrived at EDR: 03/07/2008
Date Made Active in Reports: 03/20/2008
Number of Days to Update: 13

Source: Environmental Protection Agency
Telephone: 202-564-6023
Last EDR Contact: 05/19/2008
Next Scheduled EDR Contact: 08/18/2008
Data Release Frequency: Varies

CORRACTS: Corrective Action Report
CORRACTS identifies hazardous waste handlers with RCRA corrective action activity.

Date of Government Version: 03/26/2008
Date Data Arrived at EDR: 04/02/2008
Date Made Active in Reports: 05/06/2008
Number of Days to Update: 34

Source: EPA
Telephone: 800-424-9346
Last EDR Contact: 06/02/2008
Next Scheduled EDR Contact: 09/01/2008
Data Release Frequency: Quarterly

RCRA-TSDF: RCRA - Transporters, Storage and Disposal
RCRAInfo is EPA's comprehensive information system, providing access to data supporting the Resource Conservation and Recovery Act (RCRA) of 1976 and the Hazardous and Solid Waste Amendments (HSWA) of 1984. The database includes selective information on sites which generate, transport, store, treat and/or dispose of hazardous waste as defined by the Resource Conservation and Recovery Act (RCRA). Transporters are individuals or entities that move hazardous waste from the generator offsite to a facility that can recycle, treat, store, or dispose of the waste. TSDFs treat, store, or dispose of the waste.

Date of Government Version: 03/06/2008
Date Data Arrived at EDR: 03/06/2008
Date Made Active in Reports: 04/18/2008
Number of Days to Update: 43

Source: Environmental Protection Agency
Telephone: (415) 495-8895
Last EDR Contact: 05/21/2008
Next Scheduled EDR Contact: 08/18/2008
Data Release Frequency: Quarterly

RCRA-LQG: RCRA - Large Quantity Generators
RCRAInfo is EPA's comprehensive information system, providing access to data supporting the Resource Conservation and Recovery Act (RCRA) of 1976 and the Hazardous and Solid Waste Amendments (HSWA) of 1984. The database includes selective information on sites which generate, transport, store, treat and/or dispose of hazardous waste as defined by the Resource Conservation and Recovery Act (RCRA). Large quantity generators (LQGs) generate over 1,000 kilograms (kg) of hazardous waste, or over 1 kg of acutely hazardous waste per month.

Date of Government Version: 03/06/2008
Date Data Arrived at EDR: 03/06/2008
Date Made Active in Reports: 04/18/2008
Number of Days to Update: 43

Source: Environmental Protection Agency
Telephone: (415) 495-8895
Last EDR Contact: 05/21/2008
Next Scheduled EDR Contact: 08/18/2008
Data Release Frequency: Quarterly

RCRA-SQG: RCRA - Small Quantity Generators
RCRAInfo is EPA's comprehensive information system, providing access to data supporting the Resource Conservation and Recovery Act (RCRA) of 1976 and the Hazardous and Solid Waste Amendments (HSWA) of 1984. The database includes selective information on sites which generate, transport, store, treat and/or dispose of hazardous waste as defined by the Resource Conservation and Recovery Act (RCRA). Small quantity generators (SQGs) generate between 100 kg and 1,000 kg of hazardous waste per month.

Date of Government Version: 03/06/2008
Date Data Arrived at EDR: 03/06/2008
Date Made Active in Reports: 04/18/2008
Number of Days to Update: 43

Source: Environmental Protection Agency
Telephone: (415) 495-8895
Last EDR Contact: 05/21/2008
Next Scheduled EDR Contact: 08/18/2008
Data Release Frequency: Quarterly

RCRA-CESQG: RCRA - Conditionally Exempt Small Quantity Generators
RCRAInfo is EPA's comprehensive information system, providing access to data supporting the Resource Conservation and Recovery Act (RCRA) of 1976 and the Hazardous and Solid Waste Amendments (HSWA) of 1984. The database includes selective information on sites which generate, transport, store, treat and/or dispose of hazardous waste as defined by the Resource Conservation and Recovery Act (RCRA). Conditionally exempt small quantity generators (CESQGs) generate less than 100 kg of hazardous waste, or less than 1 kg of acutely hazardous waste per month.

Date of Government Version: 03/06/2008
Date Data Arrived at EDR: 03/06/2008
Date Made Active in Reports: 04/18/2008
Number of Days to Update: 43

Source: Environmental Protection Agency
Telephone: (415) 495-8895
Last EDR Contact: 05/21/2008
Next Scheduled EDR Contact: 08/18/2008
Data Release Frequency: Varies

RCRA-NonGen: RCRA - Non Generators
RCRAInfo is EPA's comprehensive information system, providing access to data supporting the Resource Conservation and Recovery Act (RCRA) of 1976 and the Hazardous and Solid Waste Amendments (HSWA) of 1984. The database includes selective information on sites which generate, transport, store, treat and/or dispose of hazardous waste as defined by the Resource Conservation and Recovery Act (RCRA). Non-Generators do not presently generate hazardous waste.

Date of Government Version: 03/06/2008
Date Data Arrived at EDR: 03/06/2008
Date Made Active in Reports: 04/18/2008
Number of Days to Update: 43

Source: Environmental Protection Agency
Telephone: (415) 495-8895
Last EDR Contact: 05/21/2008
Next Scheduled EDR Contact: 08/18/2008
Data Release Frequency: Varies

US ENG CONTROLS: Engineering Controls Sites List
A listing of sites with engineering controls in place. Engineering controls include various forms of caps, building foundations, liners, and treatment methods to create pathway elimination for regulated substances to enter environmental media or effect human health.

Date of Government Version: 04/04/2008
Date Data Arrived at EDR: 04/17/2008
Date Made Active in Reports: 05/15/2008
Number of Days to Update: 28

Source: Environmental Protection Agency
Telephone: 703-603-0695
Last EDR Contact: 03/31/2008
Next Scheduled EDR Contact: 06/30/2008
Data Release Frequency: Varies

US INST CONTROL: Sites with Institutional Controls
A listing of sites with institutional controls in place. Institutional controls include administrative measures, such as groundwater use restrictions, construction restrictions, property use restrictions, and post remediation care requirements intended to prevent exposure to contaminants remaining on site. Deed restrictions are generally required as part of the institutional controls.

Date of Government Version: 04/04/2008
Date Data Arrived at EDR: 04/17/2008
Date Made Active in Reports: 05/15/2008
Number of Days to Update: 28

Source: Environmental Protection Agency
Telephone: 703-603-0695
Last EDR Contact: 03/31/2008
Next Scheduled EDR Contact: 06/30/2008
Data Release Frequency: Varies

ERNS: Emergency Response Notification System
Emergency Response Notification System. ERNS records and stores information on reported releases of oil and hazardous substances.

Date of Government Version: 12/31/2007
Date Data Arrived at EDR: 01/23/2008
Date Made Active in Reports: 03/17/2008
Number of Days to Update: 54

Source: National Response Center, United States Coast Guard
Telephone: 202-267-2180
Last EDR Contact: 04/22/2008
Next Scheduled EDR Contact: 07/21/2008
Data Release Frequency: Annually

HMIRS: Hazardous Materials Information Reporting System
Hazardous Materials Incident Report System. HMIRS contains hazardous material spill incidents reported to DOT.

Date of Government Version: 12/31/2007
Date Data Arrived at EDR: 04/16/2008
Date Made Active in Reports: 05/15/2008
Number of Days to Update: 29

Source: U.S. Department of Transportation
Telephone: 202-366-4555
Last EDR Contact: 04/16/2008
Next Scheduled EDR Contact: 07/14/2008
Data Release Frequency: Annually

DOT OPS: Incident and Accident Data
Department of Transporation, Office of Pipeline Safety Incident and Accident data.

Date of Government Version: 02/14/2008
Date Data Arrived at EDR: 02/27/2008
Date Made Active in Reports: 03/20/2008
Number of Days to Update: 22

Source: Department of Transporation, Office of Pipeline Safety
Telephone: 202-366-4595
Last EDR Contact: 05/28/2008
Next Scheduled EDR Contact: 08/25/2008
Data Release Frequency: Varies

CDL: Clandestine Drug Labs
A listing of clandestine drug lab locations. The U.S. Department of Justice ("the Department") provides this web site as a public service. It contains addresses of some locations where law enforcement agencies reported they found chemicals or other items that indicated the presence of either clandestine drug laboratories or dumpsites. In most cases, the source of the entries is not the Department, and the Department has not verified the entry and does not guarantee its accuracy. Members of the public must verify the accuracy of all entries by, for example, contacting local law enforcement and local health departments.

Date of Government Version: 09/01/2007
Date Data Arrived at EDR: 12/03/2007
Date Made Active in Reports: 12/28/2007
Number of Days to Update: 25

Source: Drug Enforcement Administration
Telephone: 202-307-1000
Last EDR Contact: 03/28/2008
Next Scheduled EDR Contact: 06/23/2008
Data Release Frequency: Quarterly

US BROWNFIELDS: A Listing of Brownfields Sites
Included in the listing are brownfields properties addresses by Cooperative Agreement Recipients and brownfields properties addressed by Targeted Brownfields Assessments. Targeted Brownfields Assessments-EPA's Targeted Brownfields Assessments (TBA) program is designed to help states, tribes, and municipalities--especially those without EPA Brownfields Assessment Demonstration Pilots--minimize the uncertainties of contamination often associated with brownfields. Under the TBA program, EPA provides funding and/or technical assistance for environmental assessments at brownfields sites throughout the country. Targeted Brownfields Assessments supplement and work with other efforts under EPA's Brownfields Initiative to promote cleanup and redevelopment of brownfields. Cooperative Agreement Recipients-States, political subdivisions, territories, and Indian tribes become Brownfields Cleanup Revolving Loan Fund (BCRLF) cooperative agreement recipients when they enter into BCRLF cooperative agreements with the U.S. EPA. EPA selects BCRLF cooperative agreement recipients based on a proposal and application process. BCRLF cooperative agreement recipients must use EPA funds provided through BCRLF cooperative agreement for specified brownfields-related cleanup activities.

Date of Government Version: 04/01/2008
Date Data Arrived at EDR: 04/30/2008
Date Made Active in Reports: 05/30/2008
Number of Days to Update: 30

Source: Environmental Protection Agency
Telephone: 202-566-2777
Last EDR Contact: 04/30/2008
Next Scheduled EDR Contact: 07/14/2008
Data Release Frequency: Semi-Annually

DOD: Department of Defense Sites
This data set consists of federally owned or administered lands, administered by the Department of Defense, that have any area equal to or greater than 640 acres of the United States, Puerto Rico, and the U.S. Virgin Islands.

Date of Government Version: 12/31/2005
Date Data Arrived at EDR: 11/10/2006
Date Made Active in Reports: 01/11/2007
Number of Days to Update: 62

Source: USGS
Telephone: 703-692-8801
Last EDR Contact: 05/09/2008
Next Scheduled EDR Contact: 08/04/2008
Data Release Frequency: Semi-Annually

FUDS: Formerly Used Defense Sites
The listing includes locations of Formerly Used Defense Sites properties where the US Army Corps of Engineers is actively working or will take necessary cleanup actions.

Date of Government Version: 12/31/2006
Date Data Arrived at EDR: 08/31/2007
Date Made Active in Reports: 10/11/2007
Number of Days to Update: 41

Source: U.S. Army Corps of Engineers
Telephone: 202-528-4285
Last EDR Contact: 04/03/2008
Next Scheduled EDR Contact: 06/30/2008
Data Release Frequency: Varies

LUCIS: Land Use Control Information System
LUCIS contains records of land use control information pertaining to the former Navy Base Realignment and Closure properties.

Date of Government Version: 12/09/2005
Date Data Arrived at EDR: 12/11/2006
Date Made Active in Reports: 01/11/2007
Number of Days to Update: 31

Source: Department of the Navy
Telephone: 843-820-7326
Last EDR Contact: 06/09/2008
Next Scheduled EDR Contact: 09/08/2008
Data Release Frequency: Varies

CONSENT: Superfund (CERCLA) Consent Decrees
Major legal settlements that establish responsibility and standards for cleanup at NPL (Superfund) sites. Released periodically by United States District Courts after settlement by parties to litigation matters.

Date of Government Version: 02/08/2008
Date Data Arrived at EDR: 04/25/2008
Date Made Active in Reports: 05/30/2008
Number of Days to Update: 35

Source: Department of Justice, Consent Decree Library
Telephone: Varies
Last EDR Contact: 04/22/2008
Next Scheduled EDR Contact: 07/21/2008
Data Release Frequency: Varies

ROD: Records Of Decision
Record of Decision. ROD documents mandate a permanent remedy at an NPL (Superfund) site containing technical and health information to aid in the cleanup.

Date of Government Version: 01/14/2008
Date Data Arrived at EDR: 01/22/2008
Date Made Active in Reports: 01/30/2008
Number of Days to Update: 8

Source: EPA
Telephone: 703-416-0223
Last EDR Contact: 03/31/2008
Next Scheduled EDR Contact: 06/30/2008
Data Release Frequency: Annually

UMTRA: Uranium Mill Tailings Sites
Uranium ore was mined by private companies for federal government use in national defense programs. When the mills shut down, large piles of the sand-like material (mill tailings) remain after uranium has been extracted from the ore. Levels of human exposure to radioactive materials from the piles are low; however, in some cases tailings were used as construction materials before the potential health hazards of the tailings were recognized.

Date of Government Version: 07/13/2007
Date Data Arrived at EDR: 12/03/2007
Date Made Active in Reports: 01/24/2008
Number of Days to Update: 52

Source: Department of Energy
Telephone: 505-845-0011
Last EDR Contact: 06/16/2008
Next Scheduled EDR Contact: 09/15/2008
Data Release Frequency: Varies

ODI: Open Dump Inventory
An open dump is defined as a disposal facility that does not comply with one or more of the Part 257 or Part 258 Subtitle D Criteria.

Date of Government Version: 06/30/1985
Date Data Arrived at EDR: 08/09/2004
Date Made Active in Reports: 09/17/2004
Number of Days to Update: 39

Source: Environmental Protection Agency
Telephone: 800-424-9346
Last EDR Contact: 06/09/2004
Next Scheduled EDR Contact: N/A
Data Release Frequency: No Update Planned

DEBRIS REGION 9: Torres Martinez Reservation Illegal Dump Site Locations
A listing of illegal dump sites location on the Torres Martinez Indian Reservation located in eastern Riverside County and northern Imperial County, California.

Date of Government Version: 03/25/2008
Date Data Arrived at EDR: 04/17/2008
Date Made Active in Reports: 05/15/2008
Number of Days to Update: 28

Source: EPA, Region 9
Telephone: 415-972-3336
Last EDR Contact: 03/24/2008
Next Scheduled EDR Contact: 06/23/2008
Data Release Frequency: Varies

MINES: Mines Master Index File
Contains all mine identification numbers issued for mines active or opened since 1971. The data also includes violation information.

Date of Government Version: 02/07/2008
Date Data Arrived at EDR: 03/26/2008
Date Made Active in Reports: 04/18/2008
Number of Days to Update: 23

Source: Department of Labor, Mine Safety and Health Administration
Telephone: 303-231-5959
Last EDR Contact: 03/26/2008
Next Scheduled EDR Contact: 06/23/2008
Data Release Frequency: Semi-Annually

TRIS: Toxic Chemical Release Inventory System
Toxic Release Inventory System. TRIS identifies facilities which release toxic chemicals to the air, water and land in reportable quantities under SARA Title III Section 313.

Date of Government Version: 12/31/2006
Date Data Arrived at EDR: 02/29/2008
Date Made Active in Reports: 04/18/2008
Number of Days to Update: 49

Source: EPA
Telephone: 202-566-0250
Last EDR Contact: 06/16/2008
Next Scheduled EDR Contact: 09/15/2008
Data Release Frequency: Annually

TSCA: Toxic Substances Control Act
Toxic Substances Control Act. TSCA identifies manufacturers and importers of chemical substances included on the TSCA Chemical Substance Inventory list. It includes data on the production volume of these substances by plant site.

Date of Government Version: 12/31/2002
Date Data Arrived at EDR: 04/14/2008
Date Made Active in Reports: 05/30/2008
Number of Days to Update: 46

Source: EPA
Telephone: 202-260-5521
Last EDR Contact: 04/28/2008
Next Scheduled EDR Contact: 07/14/2008
Data Release Frequency: Every 4 Years

FTTS: FIFRA/ TSCA Tracking System - FIFRA (Federal Insecticide, Fungicide, & Rodenticide Act)/TSCA (Toxic Substances Control Act)
FTTS tracks administrative cases and pesticide enforcement actions and compliance activities related to FIFRA, TSCA and EPCRA (Emergency Planning and Community Right-to-Know Act). To maintain currency, EDR contacts the Agency on a quarterly basis.

Date of Government Version: 04/11/2008
Date Data Arrived at EDR: 04/24/2008
Date Made Active in Reports: 05/21/2008
Number of Days to Update: 27

Source: EPA/Office of Prevention, Pesticides and Toxic Substances
Telephone: 202-566-1667
Last EDR Contact: 06/16/2008
Next Scheduled EDR Contact: 09/15/2008
Data Release Frequency: Quarterly

FTTS INSP: FIFRA/ TSCA Tracking System - FIFRA (Federal Insecticide, Fungicide, & Rodenticide Act)/TSCA (Toxic Substances Control Act)
A listing of FIFRA/TSCA Tracking System (FTTS) inspections and enforcements.

Date of Government Version: 04/11/2008
Date Data Arrived at EDR: 04/24/2008
Date Made Active in Reports: 05/21/2008
Number of Days to Update: 27

Source: EPA
Telephone: 202-566-1667
Last EDR Contact: 06/16/2008
Next Scheduled EDR Contact: 09/15/2008
Data Release Frequency: Quarterly

HIST FTTS: FIFRA/TSCA Tracking System Administrative Case Listing
A complete administrative case listing from the FIFRA/TSCA Tracking System (FTTS) for all ten EPA regions. The information was obtained from the National Compliance Database (NCDB). NCDB supports the implementation of FIFRA (Federal Insecticide, Fungicide, and Rodenticide Act) and TSCA (Toxic Substances Control Act). Some EPA regions are now closing out records. Because of that, and the fact that some EPA regions are not providing EPA Headquarters with updated records, it was decided to create a HIST FTTS database. It included records that may not be included in the newer FTTS database updates. This database is no longer updated.

Date of Government Version: 10/19/2006
Date Data Arrived at EDR: 03/01/2007
Date Made Active in Reports: 04/10/2007
Number of Days to Update: 40

Source: Environmental Protection Agency
Telephone: 202-564-2501
Last EDR Contact: 12/17/2007
Next Scheduled EDR Contact: 03/17/2008
Data Release Frequency: No Update Planned

HIST FTTS INSP: FIFRA/TSCA Tracking System Inspection & Enforcement Case Listing
A complete inspection and enforcement case listing from the FIFRA/TSCA Tracking System (FTTS) for all ten EPA regions. The information was obtained from the National Compliance Database (NCDB). NCDB supports the implementation of FIFRA (Federal Insecticide, Fungicide, and Rodenticide Act) and TSCA (Toxic Substances Control Act). Some EPA regions are now closing out records. Because of that, and the fact that some EPA regions are not providing EPA Headquarters with updated records, it was decided to create a HIST FTTS database. It included records that may not be included in the newer FTTS database updates. This database is no longer updated.

Date of Government Version: 10/19/2006
Date Data Arrived at EDR: 03/01/2007
Date Made Active in Reports: 04/10/2007
Number of Days to Update: 40

Source: Environmental Protection Agency
Telephone: 202-564-2501
Last EDR Contact: 12/17/2008
Next Scheduled EDR Contact: 03/17/2008
Data Release Frequency: No Update Planned

SSTS: Section 7 Tracking Systems
Section 7 of the Federal Insecticide, Fungicide and Rodenticide Act, as amended (92 Stat. 829) requires all registered pesticide-producing establishments to submit a report to the Environmental Protection Agency by March 1st each year. Each establishment must report the types and amounts of pesticides, active ingredients and devices being produced, and those having been produced and sold or distributed in the past year.

Date of Government Version: 12/31/2006
Date Data Arrived at EDR: 03/14/2008
Date Made Active in Reports: 04/18/2008
Number of Days to Update: 35

Source: EPA
Telephone: 202-564-4203
Last EDR Contact: 04/14/2008
Next Scheduled EDR Contact: 07/14/2008
Data Release Frequency: Annually

ICIS: Integrated Compliance Information System
The Integrated Compliance Information System (ICIS) supports the information needs of the national enforcement and compliance program as well as the unique needs of the National Pollutant Discharge Elimination System (NPDES) program.

Date of Government Version: 02/28/2008
Date Data Arrived at EDR: 03/18/2008
Date Made Active in Reports: 05/06/2008
Number of Days to Update: 49

Source: Environmental Protection Agency
Telephone: 202-564-5088
Last EDR Contact: 04/14/2008
Next Scheduled EDR Contact: 07/14/2008
Data Release Frequency: Quarterly

PADS: PCB Activity Database System
PCB Activity Database. PADS Identifies generators, transporters, commercial storers and/or brokers and disposers of PCB's who are required to notify the EPA of such activities.

Date of Government Version: 12/04/2007
Date Data Arrived at EDR: 02/07/2008
Date Made Active in Reports: 03/17/2008
Number of Days to Update: 39

Source: EPA
Telephone: 202-566-0500
Last EDR Contact: 05/30/2008
Next Scheduled EDR Contact: 08/04/2008
Data Release Frequency: Annually

MLTS: Material Licensing Tracking System
MLTS is maintained by the Nuclear Regulatory Commission and contains a list of approximately 8,100 sites which possess or use radioactive materials and which are subject to NRC licensing requirements. To maintain currency, EDR contacts the Agency on a quarterly basis.

Date of Government Version: 04/22/2008
Date Data Arrived at EDR: 05/06/2008
Date Made Active in Reports: 06/09/2008
Number of Days to Update: 34

Source: Nuclear Regulatory Commission
Telephone: 301-415-7169
Last EDR Contact: 03/31/2008
Next Scheduled EDR Contact: 06/30/2008
Data Release Frequency: Quarterly

RADINFO: Radiation Information Database
The Radiation Information Database (RADINFO) contains information about facilities that are regulated by U.S. Environmental Protection Agency (EPA) regulations for radiation and radioactivity.

Date of Government Version: 04/29/2008
Date Data Arrived at EDR: 05/01/2008
Date Made Active in Reports: 05/21/2008
Number of Days to Update: 20

Source: Environmental Protection Agency
Telephone: 202-343-9775
Last EDR Contact: 05/01/2008
Next Scheduled EDR Contact: 07/28/2008
Data Release Frequency: Quarterly

GOVERNMENT RECORDS SEARCHED / DATA CURRENCY TRACKING

FINDS: Facility Index System/Facility Registry System
Facility Index System. FINDS contains both facility information and 'pointers' to other sources that contain more detail. EDR includes the following FINDS databases in this report: PCS (Permit Compliance System), AIRS (Aerometric Information Retrieval System), DOCKET (Enforcement Docket used to manage and track information on civil judicial enforcement cases for all environmental statutes), FURS (Federal Underground Injection Control), C-DOCKET (Criminal Docket System used to track criminal enforcement actions for all environmental statutes), FFIS (Federal Facilities Information System), STATE (State Environmental Laws and Statutes), and PADS (PCB Activity Data System).

Date of Government Version: 04/03/2008
Date Data Arrived at EDR: 04/08/2008
Date Made Active in Reports: 05/06/2008
Number of Days to Update: 28

Source: EPA
Telephone: (415) 947-8000
Last EDR Contact: 03/31/2008
Next Scheduled EDR Contact: 06/30/2008
Data Release Frequency: Quarterly

RAATS: RCRA Administrative Action Tracking System
RCRA Administration Action Tracking System. RAATS contains records based on enforcement actions issued under RCRA pertaining to major violators and includes administrative and civil actions brought by the EPA. For administration actions after September 30, 1995, data entry in the RAATS database was discontinued. EPA will retain a copy of the database for historical records. It was necessary to terminate RAATS because a decrease in agency resources made it impossible to continue to update the information contained in the database.

Date of Government Version: 04/17/1995
Date Data Arrived at EDR: 07/03/1995
Date Made Active in Reports: 08/07/1995
Number of Days to Update: 35

Source: EPA
Telephone: 202-564-4104
Last EDR Contact: 06/02/2008
Next Scheduled EDR Contact: 09/01/2008
Data Release Frequency: No Update Planned

BRS: Biennial Reporting System
The Biennial Reporting System is a national system administered by the EPA that collects data on the generation and management of hazardous waste. BRS captures detailed data from two groups: Large Quantity Generators (LQG) and Treatment, Storage, and Disposal Facilities.

Date of Government Version: 12/31/2005
Date Data Arrived at EDR: 03/06/2007
Date Made Active in Reports: 04/13/2007
Number of Days to Update: 38

Source: EPA/NTIS
Telephone: 800-424-9346
Last EDR Contact: 06/11/2008
Next Scheduled EDR Contact: 09/08/2008
Data Release Frequency: Biennially

STATE AND LOCAL RECORDS

HIST CAL-SITES: Calsites Database
The Calsites database contains potential or confirmed hazardous substance release properties. In 1996, California EPA reevaluated and significantly reduced the number of sites in the Calsites database. No longer updated by the state agency. It has been replaced by ENVIROSTOR.

Date of Government Version: 08/08/2005
Date Data Arrived at EDR: 08/03/2006
Date Made Active in Reports: 08/24/2006
Number of Days to Update: 21

Source: Department of Toxic Substance Control
Telephone: 916-323-3400
Last EDR Contact: 05/27/2008
Next Scheduled EDR Contact: 08/25/2008
Data Release Frequency: No Update Planned

CA BOND EXP. PLAN: Bond Expenditure Plan
Department of Health Services developed a site-specific expenditure plan as the basis for an appropriation of Hazardous Substance Cleanup Bond Act funds. It is not updated.

Date of Government Version: 01/01/1989
Date Data Arrived at EDR: 07/27/1994
Date Made Active in Reports: 08/02/1994
Number of Days to Update: 6

Source: Department of Health Services
Telephone: 916-255-2118
Last EDR Contact: 05/31/1994
Next Scheduled EDR Contact: N/A
Data Release Frequency: No Update Planned

GOVERNMENT RECORDS SEARCHED / DATA CURRENCY TRACKING

SCH: School Property Evaluation Program
This category contains proposed and existing school sites that are being evaluated by DTSC for possible hazardous materials contamination. In some cases, these properties may be listed in the CalSites category depending on the level of threat to public health and safety or the environment they pose.

Date of Government Version: 02/26/2008
Date Data Arrived at EDR: 02/27/2008
Date Made Active in Reports: 03/27/2008
Number of Days to Update: 29

Source: Department of Toxic Substances Control
Telephone: 916-323-3400
Last EDR Contact: 05/28/2008
Next Scheduled EDR Contact: 08/25/2008
Data Release Frequency: Quarterly

TOXIC PITS: Toxic Pits Cleanup Act Sites
Toxic PITS Cleanup Act Sites. TOXIC PITS identifies sites suspected of containing hazardous substances where cleanup has not yet been completed.

Date of Government Version: 07/01/1995
Date Data Arrived at EDR: 08/30/1995
Date Made Active in Reports: 09/26/1995
Number of Days to Update: 27

Source: State Water Resources Control Board
Telephone: 916-227-4364
Last EDR Contact: 04/28/2008
Next Scheduled EDR Contact: 07/28/2008
Data Release Frequency: No Update Planned

SWF/LF (SWIS): Solid Waste Information System
Active, Closed and Inactive Landfills. SWF/LF records typically contain an inve ntory of solid waste disposal facilities or landfills. These may be active or i nactive facilities or open dumps that failed to meet RCRA Section 4004 criteria for solid waste landfills or disposal sites.

Date of Government Version: 03/10/2008
Date Data Arrived at EDR: 03/12/2008
Date Made Active in Reports: 04/14/2008
Number of Days to Update: 33

Source: Integrated Waste Management Board
Telephone: 916-341-6320
Last EDR Contact: 06/11/2008
Next Scheduled EDR Contact: 09/08/2008
Data Release Frequency: Quarterly

WMUDS/SWAT: Waste Management Unit Database
Waste Management Unit Database System. WMUDS is used by the State Water Resources Control Board staff and the Regional Water Quality Control Boards for program tracking and inventory of waste management units. WMUDS is composed of the following databases: Facility Information, Scheduled Inspections Information, Waste Management Unit Information, SWAT Program Information, SWAT Report Summary Information, SWAT Report Summary Data, Chapter 15 (formerly Subchapter 15) Information, Chapter 15 Monitoring Parameters, TPCA Program Information, RCRA Program Information, Closure Information, and Interested Parties Information.

Date of Government Version: 04/01/2000
Date Data Arrived at EDR: 04/10/2000
Date Made Active in Reports: 05/10/2000
Number of Days to Update: 30

Source: State Water Resources Control Board
Telephone: 916-227-4448
Last EDR Contact: 06/02/2008
Next Scheduled EDR Contact: 09/01/2008
Data Release Frequency: Quarterly

CA WDS: Waste Discharge System
Sites which have been issued waste discharge requirements.

Date of Government Version: 06/19/2007
Date Data Arrived at EDR: 06/20/2007
Date Made Active in Reports: 06/29/2007
Number of Days to Update: 9

Source: State Water Resources Control Board
Telephone: 916-341-5227
Last EDR Contact: 06/16/2008
Next Scheduled EDR Contact: 09/15/2008
Data Release Frequency: Quarterly

CORTESE: "Cortese" Hazardous Waste & Substances Sites List
The sites for the list are designated by the State Water Resource Control Board (LUST), the Integrated Waste Board (SWF/LS), and the Department of Toxic Substances Control (Cal-Sites). This listing is no longer updated by the state agency.

Date of Government Version: 04/01/2001
Date Data Arrived at EDR: 05/29/2001
Date Made Active in Reports: 07/26/2001
Number of Days to Update: 58

Source: CAL EPA/Office of Emergency Information
Telephone: 916-323-3400
Last EDR Contact: 04/21/2008
Next Scheduled EDR Contact: 07/21/2008
Data Release Frequency: No Update Planned

SWRCY: Recycler Database
A listing of recycling facilities in California.

Date of Government Version: 04/07/2008
Date Data Arrived at EDR: 04/09/2008
Date Made Active in Reports: 05/06/2008
Number of Days to Update: 27

Source: Department of Conservation
Telephone: 916-323-3836
Last EDR Contact: 04/09/2008
Next Scheduled EDR Contact: 07/07/2008
Data Release Frequency: Quarterly

LUST REG 9: Leaking Underground Storage Tank Report
Orange, Riverside, San Diego counties. For more current information, please refer to the State Water Resources Control Board's LUST database.

Date of Government Version: 03/01/2001
Date Data Arrived at EDR: 04/23/2001
Date Made Active in Reports: 05/21/2001
Number of Days to Update: 28

Source: California Regional Water Quality Control Board San Diego Region (9)
Telephone: 858-637-5595
Last EDR Contact: 04/14/2008
Next Scheduled EDR Contact: 07/14/2008
Data Release Frequency: No Update Planned

LUST REG 8: Leaking Underground Storage Tanks
California Regional Water Quality Control Board Santa Ana Region (8). For more current information, please refer to the State Water Resources Control Board's LUST database.

Date of Government Version: 02/14/2005
Date Data Arrived at EDR: 02/15/2005
Date Made Active in Reports: 03/28/2005
Number of Days to Update: 41

Source: California Regional Water Quality Control Board Santa Ana Region (8)
Telephone: 909-782-4496
Last EDR Contact: 05/05/2008
Next Scheduled EDR Contact: 08/04/2008
Data Release Frequency: Varies

LUST REG 6V: Leaking Underground Storage Tank Case Listing
Leaking Underground Storage Tank locations. Inyo, Kern, Los Angeles, Mono, San Bernardino counties.

Date of Government Version: 06/07/2005
Date Data Arrived at EDR: 06/07/2005
Date Made Active in Reports: 06/29/2005
Number of Days to Update: 22

Source: California Regional Water Quality Control Board Victorville Branch Office (6)
Telephone: 760-241-7365
Last EDR Contact: 03/31/2008
Next Scheduled EDR Contact: 06/30/2008
Data Release Frequency: No Update Planned

LUST REG 6L: Leaking Underground Storage Tank Case Listing
For more current information, please refer to the State Water Resources Control Board's LUST database.

Date of Government Version: 09/09/2003
Date Data Arrived at EDR: 09/10/2003
Date Made Active in Reports: 10/07/2003
Number of Days to Update: 27

Source: California Regional Water Quality Control Board Lahontan Region (6)
Telephone: 530-542-5572
Last EDR Contact: 06/02/2008
Next Scheduled EDR Contact: 09/01/2008
Data Release Frequency: No Update Planned

LUST REG 5: Leaking Underground Storage Tank Database
Leaking Underground Storage Tank locations. Alameda, Alpine, Amador, Butte, Colusa, Contra Costa, Calveras, El Dorado, Fresno, Glenn, Kern, Kings, Lake, Lassen, Madera, Mariposa, Merced, Modoc, Napa, Nevada, Placer, Plumas, Sacramento, San Joaquin, Shasta, Solano, Stanislaus, Sutter, Tehama, Tulare, Tuolumne, Yolo, Yuba counties.

Date of Government Version: 04/01/2008
Date Data Arrived at EDR: 04/23/2008
Date Made Active in Reports: 05/06/2008
Number of Days to Update: 13

Source: California Regional Water Quality Control Board Central Valley Region (5)
Telephone: 916-464-4834
Last EDR Contact: 04/23/2008
Next Scheduled EDR Contact: 06/30/2008
Data Release Frequency: Quarterly

LUST REG 4: Underground Storage Tank Leak List
Los Angeles, Ventura counties. For more current information, please refer to the State Water Resources Control Board's LUST database.

Date of Government Version: 09/07/2004
Date Data Arrived at EDR: 09/07/2004
Date Made Active in Reports: 10/12/2004
Number of Days to Update: 35

Source: California Regional Water Quality Control Board Los Angeles Region (4)
Telephone: 213-576-6710
Last EDR Contact: 03/24/2008
Next Scheduled EDR Contact: 06/23/2008
Data Release Frequency: No Update Planned

LUST REG 3: Leaking Underground Storage Tank Database
Leaking Underground Storage Tank locations. Monterey, San Benito, San Luis Obispo, Santa Barbara, Santa Cruz counties.

Date of Government Version: 05/19/2003
Date Data Arrived at EDR: 05/19/2003
Date Made Active in Reports: 06/02/2003
Number of Days to Update: 14

Source: California Regional Water Quality Control Board Central Coast Region (3)
Telephone: 805-542-4786
Last EDR Contact: 05/12/2008
Next Scheduled EDR Contact: 08/11/2008
Data Release Frequency: No Update Planned

LUST REG 2: Fuel Leak List
Leaking Underground Storage Tank locations. Alameda, Contra Costa, Marin, Napa, San Francisco, San Mateo, Santa Clara, Solano, Sonoma counties.

Date of Government Version: 09/30/2004
Date Data Arrived at EDR: 10/20/2004
Date Made Active in Reports: 11/19/2004
Number of Days to Update: 30

Source: California Regional Water Quality Control Board San Francisco Bay Region (2)
Telephone: 510-622-2433
Last EDR Contact: 04/07/2008
Next Scheduled EDR Contact: 07/07/2008
Data Release Frequency: Quarterly

LUST REG 1: Active Toxic Site Investigation
Del Norte, Humboldt, Lake, Mendocino, Modoc, Siskiyou, Sonoma, Trinity counties. For more current information, please refer to the State Water Resources Control Board's LUST database.

Date of Government Version: 02/01/2001
Date Data Arrived at EDR: 02/28/2001
Date Made Active in Reports: 03/29/2001
Number of Days to Update: 29

Source: California Regional Water Quality Control Board North Coast (1)
Telephone: 707-570-3769
Last EDR Contact: 05/19/2008
Next Scheduled EDR Contact: 08/18/2008
Data Release Frequency: No Update Planned

LUST: Geotracker's Leaking Underground Fuel Tank Report
Leaking Underground Storage Tank Incident Reports. LUST records contain an inventory of reported leaking underground storage tank incidents. Not all states maintain these records, and the information stored varies by state. For more information on a particular leaking underground storage tank sites, please contact the appropriate regulatory agency.

Date of Government Version: 04/08/2008
Date Data Arrived at EDR: 04/09/2008
Date Made Active in Reports: 05/06/2008
Number of Days to Update: 27

Source: State Water Resources Control Board
Telephone: see region list
Last EDR Contact: 04/09/2008
Next Scheduled EDR Contact: 07/07/2008
Data Release Frequency: Quarterly

LUST REG 7: Leaking Underground Storage Tank Case Listing
Leaking Underground Storage Tank locations. Imperial, Riverside, San Diego, Santa Barbara counties.

Date of Government Version: 02/26/2004
Date Data Arrived at EDR: 02/26/2004
Date Made Active in Reports: 03/24/2004
Number of Days to Update: 27

Source: California Regional Water Quality Control Board Colorado River Basin Region (7)
Telephone: 760-776-8943
Last EDR Contact: 05/19/2008
Next Scheduled EDR Contact: 08/18/2008
Data Release Frequency: No Update Planned

CA FID UST: Facility Inventory Database
The Facility Inventory Database (FID) contains a historical listing of active and inactive underground storage tank locations from the State Water Resource Control Board. Refer to local/county source for current data.

Date of Government Version: 10/31/1994
Date Data Arrived at EDR: 09/05/1995
Date Made Active in Reports: 09/29/1995
Number of Days to Update: 24

Source: California Environmental Protection Agency
Telephone: 916-341-5851
Last EDR Contact: 12/28/1998
Next Scheduled EDR Contact: N/A
Data Release Frequency: No Update Planned

SLIC: Statewide SLIC Cases
The SLIC (Spills, Leaks, Investigations and Cleanup) program is designed to protect and restore water quality from spills, leaks, and similar discharges.

Date of Government Version: 04/08/2008
Date Data Arrived at EDR: 04/09/2008
Date Made Active in Reports: 05/06/2008
Number of Days to Update: 27

Source: State Water Resources Control Board
Telephone: 866-480-1028
Last EDR Contact: 01/09/2008
Next Scheduled EDR Contact: 07/07/2008
Data Release Frequency: Varies

SLIC REG 1: Active Toxic Site Investigations
The SLIC (Spills, Leaks, Investigations and Cleanup) program is designed to protect and restore water quality from spills, leaks, and similar discharges.

Date of Government Version: 04/03/2003
Date Data Arrived at EDR: 04/07/2003
Date Made Active in Reports: 04/25/2003
Number of Days to Update: 18

Source: California Regional Water Quality Control Board, North Coast Region (1)
Telephone: 707-576-2220
Last EDR Contact: 05/19/2008
Next Scheduled EDR Contact: 08/18/2008
Data Release Frequency: No Update Planned

SLIC REG 2: Spills, Leaks, Investigation & Cleanup Cost Recovery Listing
The SLIC (Spills, Leaks, Investigations and Cleanup) program is designed to protect and restore water quality from spills, leaks, and similar discharges.

Date of Government Version: 09/30/2004
Date Data Arrived at EDR: 10/20/2004
Date Made Active in Reports: 11/19/2004
Number of Days to Update: 30

Source: Regional Water Quality Control Board San Francisco Bay Region (2)
Telephone: 510-286-0457
Last EDR Contact: 04/07/2008
Next Scheduled EDR Contact: 04/07/2008
Data Release Frequency: Quarterly

SLIC REG 3: Spills, Leaks, Investigation & Cleanup Cost Recovery Listing
The SLIC (Spills, Leaks, Investigations and Cleanup) program is designed to protect and restore water quality from spills, leaks, and similar discharges.

Date of Government Version: 05/18/2006
Date Data Arrived at EDR: 05/18/2006
Date Made Active in Reports: 06/15/2006
Number of Days to Update: 28

Source: California Regional Water Quality Control Board Central Coast Region (3)
Telephone: 805-549-3147
Last EDR Contact: 05/12/2008
Next Scheduled EDR Contact: 08/11/2008
Data Release Frequency: Semi-Annually

SLIC REG 4: Spills, Leaks, Investigation & Cleanup Cost Recovery Listing
The SLIC (Spills, Leaks, Investigations and Cleanup) program is designed to protect and restore water quality from spills, leaks, and similar discharges.

Date of Government Version: 11/17/2004
Date Data Arrived at EDR: 11/18/2004
Date Made Active in Reports: 01/04/2005
Number of Days to Update: 47

Source: Region Water Quality Control Board Los Angeles Region (4)
Telephone: 213-576-6600
Last EDR Contact: 04/21/2008
Next Scheduled EDR Contact: 07/21/2008
Data Release Frequency: Varies

SLIC REG 5: Spills, Leaks, Investigation & Cleanup Cost Recovery Listing
The SLIC (Spills, Leaks, Investigations and Cleanup) program is designed to protect and restore water quality from spills, leaks, and similar discharges.

Date of Government Version: 04/01/2005
Date Data Arrived at EDR: 04/05/2005
Date Made Active in Reports: 04/21/2005
Number of Days to Update: 16

Source: Regional Water Quality Control Board Central Valley Region (5)
Telephone: 916-464-3291
Last EDR Contact: 03/31/2008
Next Scheduled EDR Contact: 06/30/2008
Data Release Frequency: Semi-Annually

SLIC REG 6V: Spills, Leaks, Investigation & Cleanup Cost Recovery Listing
The SLIC (Spills, Leaks, Investigations and Cleanup) program is designed to protect and restore water quality from spills, leaks, and similar discharges.

Date of Government Version: 05/24/2005
Date Data Arrived at EDR: 05/25/2005
Date Made Active in Reports: 06/16/2005
Number of Days to Update: 22

Source: Regional Water Quality Control Board, Victorville Branch
Telephone: 619-241-6583
Last EDR Contact: 03/31/2008
Next Scheduled EDR Contact: 06/30/2008
Data Release Frequency: Semi-Annually

SLIC REG 6L: SLIC Sites
The SLIC (Spills, Leaks, Investigations and Cleanup) program is designed to protect and restore water quality from spills, leaks, and similar discharges.

Date of Government Version: 09/07/2004
Date Data Arrived at EDR: 09/07/2004
Date Made Active in Reports: 10/12/2004
Number of Days to Update: 35

Source: California Regional Water Quality Control Board, Lahontan Region
Telephone: 530-542-5574
Last EDR Contact: 06/02/2008
Next Scheduled EDR Contact: 09/01/2008
Data Release Frequency: No Update Planned

SLIC REG 7: SLIC List
The SLIC (Spills, Leaks, Investigations and Cleanup) program is designed to protect and restore water quality from spills, leaks, and similar discharges.

Date of Government Version: 11/24/2004
Date Data Arrived at EDR: 11/29/2004
Date Made Active in Reports: 01/04/2005
Number of Days to Update: 36

Source: California Regional Quality Control Board, Colorado River Basin Region
Telephone: 760-346-7491
Last EDR Contact: 05/19/2008
Next Scheduled EDR Contact: 08/18/2008
Data Release Frequency: No Update Planned

SLIC REG 8: Spills, Leaks, Investigation & Cleanup Cost Recovery Listing
The SLIC (Spills, Leaks, Investigations and Cleanup) program is designed to protect and restore water quality from spills, leaks, and similar discharges.

Date of Government Version: 04/03/2008
Date Data Arrived at EDR: 04/03/2008
Date Made Active in Reports: 04/14/2008
Number of Days to Update: 11

Source: California Region Water Quality Control Board Santa Ana Region (8)
Telephone: 951-782-3298
Last EDR Contact: 03/31/2008
Next Scheduled EDR Contact: 06/30/2008
Data Release Frequency: Semi-Annually

SLIC REG 9: Spills, Leaks, Investigation & Cleanup Cost Recovery Listing
The SLIC (Spills, Leaks, Investigations and Cleanup) program is designed to protect and restore water quality from spills, leaks, and similar discharges.

Date of Government Version: 09/10/2007
Date Data Arrived at EDR: 09/11/2007
Date Made Active in Reports: 09/28/2007
Number of Days to Update: 17

Source: California Regional Water Quality Control Board San Diego Region (9)
Telephone: 858-467-2980
Last EDR Contact: 05/27/2008
Next Scheduled EDR Contact: 08/25/2008
Data Release Frequency: Annually

UST: Active UST Facilities
Active UST facilities gathered from the local regulatory agencies

Date of Government Version: 04/08/2008
Date Data Arrived at EDR: 04/09/2008
Date Made Active in Reports: 05/01/2008
Number of Days to Update: 22

Source: SWRCB
Telephone: 916-480-1028
Last EDR Contact: 04/09/2008
Next Scheduled EDR Contact: 07/07/2008
Data Release Frequency: Semi-Annually

UST MENDOCINO: Mendocino County UST Database
A listing of underground storage tank locations in Mendocino County.

Date of Government Version: 03/24/2008
Date Data Arrived at EDR: 03/25/2008
Date Made Active in Reports: 04/09/2008
Number of Days to Update: 15

Source: Department of Public Health
Telephone: 707-463-4466
Last EDR Contact: 03/24/2008
Next Scheduled EDR Contact: 06/23/2008
Data Release Frequency: Varies

HIST UST: Hazardous Substance Storage Container Database
The Hazardous Substance Storage Container Database is a historical listing of UST sites. Refer to local/county source for current data.

Date of Government Version: 10/15/1990
Date Data Arrived at EDR: 01/25/1991
Date Made Active in Reports: 02/12/1991
Number of Days to Update: 18

Source: State Water Resources Control Board
Telephone: 916-341-5851
Last EDR Contact: 07/26/2001
Next Scheduled EDR Contact: N/A
Data Release Frequency: No Update Planned

AST: Aboveground Petroleum Storage Tank Facilities
Registered Aboveground Storage Tanks.

Date of Government Version: 11/01/2007
Date Data Arrived at EDR: 11/27/2007
Date Made Active in Reports: 02/14/2008
Number of Days to Update: 79

Source: State Water Resources Control Board
Telephone: 916-341-5712
Last EDR Contact: 04/28/2008
Next Scheduled EDR Contact: 07/28/2008
Data Release Frequency: Quarterly

LIENS: Environmental Liens Listing
A listing of property locations with environmental liens for California where DTSC is a lien holder.

Date of Government Version: 02/05/2008
Date Data Arrived at EDR: 02/06/2008
Date Made Active in Reports: 03/14/2008
Number of Days to Update: 37

Source: Department of Toxic Substances Control
Telephone: 916-323-3400
Last EDR Contact: 05/05/2008
Next Scheduled EDR Contact: 08/04/2008
Data Release Frequency: Varies

SWEEPS UST: SWEEPS UST Listing
Statewide Environmental Evaluation and Planning System. This underground storage tank listing was updated and maintained by a company contacted by the SWRCB in the early 1990's. The listing is no longer updated or maintained. The local agency is the contact for more information on a site on the SWEEPS list.

Date of Government Version: 06/01/1994
Date Data Arrived at EDR: 07/07/2005
Date Made Active in Reports: 08/11/2005
Number of Days to Update: 35

Source: State Water Resources Control Board
Telephone: N/A
Last EDR Contact: 06/03/2005
Next Scheduled EDR Contact: N/A
Data Release Frequency: No Update Planned

CHMIRS: California Hazardous Material Incident Report System
California Hazardous Material Incident Reporting System. CHMIRS contains information on reported hazardous material incidents (accidental releases or spills).

Date of Government Version: 12/31/2005
Date Data Arrived at EDR: 02/23/2007
Date Made Active in Reports: 04/06/2007
Number of Days to Update: 42

Source: Office of Emergency Services
Telephone: 916-845-8400
Last EDR Contact: 05/02/2008
Next Scheduled EDR Contact: 05/19/2008
Data Release Frequency: Varies

NOTIFY 65: Proposition 65 Records
Proposition 65 Notification Records. NOTIFY 65 contains facility notifications about any release which could impact drinking water and thereby expose the public to a potential health risk.

Date of Government Version: 10/21/1993
Date Data Arrived at EDR: 11/01/1993
Date Made Active in Reports: 11/19/1993
Number of Days to Update: 18

Source: State Water Resources Control Board
Telephone: 916-445-3846
Last EDR Contact: 04/14/2008
Next Scheduled EDR Contact: 07/14/2008
Data Release Frequency: No Update Planned

DEED: Deed Restriction Listing
Site Mitigation and Brownfields Reuse Program Facility Sites with Deed Restrictions & Hazardous Waste Management Program Facility Sites with Deed / Land Use Restriction. The DTSC Site Mitigation and Brownfields Reuse Program (SMBRP) list includes sites cleaned up under the program's oversight and generally does not include current or former hazardous waste facilities that required a hazardous waste facility permit. The list represents deed restrictions that are active. Some sites have multiple deed restrictions. The DTSC Hazardous Waste Management Program (HWMP) has developed a list of current or former hazardous waste facilities that have a recorded land use restriction at the local county recordar's office. The land use restrictions on this list were required by the DTSC HWMP as a result of the presence of hazardous substances that remain on site after the facility (or part of the facility) has been closed or cleaned up. The types of land use restriction include deed notice, deed restriction, or a land use restriction that binds current and future owners.

Date of Government Version: 04/01/2008
Date Data Arrived at EDR: 04/02/2008
Date Made Active in Reports: 04/14/2008
Number of Days to Update: 12

Source: Department of Toxic Substances Control
Telephone: 916-323-3400
Last EDR Contact: 04/02/2008
Next Scheduled EDR Contact: 06/30/2008
Data Release Frequency: Semi-Annually

VCP: Voluntary Cleanup Program Properties
Contains low threat level properties with either confirmed or unconfirmed releases and the project proponents have request that DTSC oversee investigation and/or cleanup activities and have agreed to provide coverage for DTSC's costs.

Date of Government Version: 02/26/2008
Date Data Arrived at EDR: 02/27/2008
Date Made Active in Reports: 03/27/2008
Number of Days to Update: 29

Source: Department of Toxic Substances Control
Telephone: 916-323-3400
Last EDR Contact: 05/28/2008
Next Scheduled EDR Contact: 08/25/2008
Data Release Frequency: Quarterly

DRYCLEANERS: Cleaner Facilities
A list of drycleaner related facilities that have EPA ID numbers. These are facilities with certain SIC codes: power laundries, family and commercial; garment pressing and cleaner's agents; linen supply; coin-operated laundries and cleaning; drycleaning plants, except rugs; carpet and upholster cleaning; industrial launderers; laundry and garment services.

Date of Government Version: 07/31/2007
Date Data Arrived at EDR: 07/31/2007
Date Made Active in Reports: 08/09/2007
Number of Days to Update: 9

Source: Department of Toxic Substance Control
Telephone: 916-327-4498
Last EDR Contact: 05/20/2008
Next Scheduled EDR Contact: 08/11/2008
Data Release Frequency: Annually

WIP: Well Investigation Program Case List
Well Investigation Program case in the San Gabriel and San Fernando Valley area.

Date of Government Version: 02/26/2008
Date Data Arrived at EDR: 04/23/2008
Date Made Active in Reports: 05/06/2008
Number of Days to Update: 13

Source: Los Angeles Water Quality Control Board
Telephone: 213-576-6726
Last EDR Contact: 04/23/2008
Next Scheduled EDR Contact: 07/21/2008
Data Release Frequency: Varies

CDL: Clandestine Drug Labs
A listing of drug lab locations. Listing of a location in this database does not indicate that any illegal drug lab materials were or were not present there, and does not constitute a determination that the location either requires or does not require additional cleanup work.

Date of Government Version: 12/31/2007
Date Data Arrived at EDR: 04/22/2008
Date Made Active in Reports: 05/06/2008
Number of Days to Update: 14

Source: Department of Toxic Substances Control
Telephone: 916-255-6504
Last EDR Contact: 04/21/2008
Next Scheduled EDR Contact: 07/21/2008
Data Release Frequency: Varies

RESPONSE: State Response Sites
Identifies confirmed release sites where DTSC is involved in remediation, either in a lead or oversight capacity. These confirmed release sites are generally high-priority and high potential risk.

Date of Government Version: 02/26/2008
Date Data Arrived at EDR: 02/27/2008
Date Made Active in Reports: 03/27/2008
Number of Days to Update: 29

Source: Department of Toxic Substances Control
Telephone: 916-323-3400
Last EDR Contact: 05/28/2008
Next Scheduled EDR Contact: 08/25/2008
Data Release Frequency: Quarterly

HAZNET: Facility and Manifest Data
Facility and Manifest Data. The data is extracted from the copies of hazardous waste manifests received each year by the DTSC. The annual volume of manifests is typically 700,000 - 1,000,000 annually, representing approximately 350,000 - 500,000 shipments. Data are from the manifests submitted without correction, and therefore many contain some invalid values for data elements such as generator ID, TSD ID, waste category, and disposal method.

Date of Government Version: 12/31/2006
Date Data Arrived at EDR: 10/04/2007
Date Made Active in Reports: 11/07/2007
Number of Days to Update: 34

Source: California Environmental Protection Agency
Telephone: 916-255-1136
Last EDR Contact: 05/09/2008
Next Scheduled EDR Contact: 08/04/2008
Data Release Frequency: Annually

EMI: Emissions Inventory Data
Toxics and criteria pollutant emissions data collected by the ARB and local air pollution agencies.

Date of Government Version: 12/31/2005
Date Data Arrived at EDR: 04/17/2007
Date Made Active in Reports: 05/10/2007
Number of Days to Update: 23

Source: California Air Resources Board
Telephone: 916-322-2990
Last EDR Contact: 04/18/2008
Next Scheduled EDR Contact: 07/14/2008
Data Release Frequency: Varies

HAULERS: Registered Waste Tire Haulers Listing
A listing of registered waste tire haulers.

Date of Government Version: 04/28/2008
Date Data Arrived at EDR: 04/29/2008
Date Made Active in Reports: 05/06/2008
Number of Days to Update: 7

Source: Integrated Waste Management Board
Telephone: 916-341-6422
Last EDR Contact: 06/09/2008
Next Scheduled EDR Contact: 09/08/2008
Data Release Frequency: Varies

ENVIROSTOR: EnviroStor Database
The Department of Toxic Substances Control's (DTSC's) Site Mitigation and Brownfields Reuse Program's (SMBRP's) EnviroStor database identifies sites that have known contamination or sites for which there may be reasons to investigate further. The database includes the following site types: Federal Superfund sites (National Priorities List (NPL)); State Response, including Military Facilities and State Superfund; Voluntary Cleanup; and School sites. EnviroStor provides similar information to the information that was available in CalSites, and provides additional site information, including, but not limited to, identification of formerly-contaminated properties that have been released for reuse, properties where environmental deed restrictions have been recorded to prevent inappropriate land uses, and risk characterization information that is used to assess potential impacts to public health and the environment at contaminated sites.

Date of Government Version: 02/26/2008
Date Data Arrived at EDR: 02/27/2008
Date Made Active in Reports: 03/27/2008
Number of Days to Update: 29

Source: Department of Toxic Substances Control
Telephone: 916-323-3400
Last EDR Contact: 05/28/2008
Next Scheduled EDR Contact: 08/25/2008
Data Release Frequency: Quarterly

TRIBAL RECORDS

INDIAN RESERV: Indian Reservations
This map layer portrays Indian administered lands of the United States that have any area equal to or greater than 640 acres.

Date of Government Version: 12/31/2005
Date Data Arrived at EDR: 12/08/2006
Date Made Active in Reports: 01/11/2007
Number of Days to Update: 34

Source: USGS
Telephone: 202-208-3710
Last EDR Contact: 05/09/2008
Next Scheduled EDR Contact: 08/04/2008
Data Release Frequency: Semi-Annually

INDIAN ODI: Report on the Status of Open Dumps on Indian Lands
Location of open dumps on Indian land.

Date of Government Version: 12/31/1998
Date Data Arrived at EDR: 12/03/2007
Date Made Active in Reports: 01/24/2008
Number of Days to Update: 52

Source: Environmental Protection Agency
Telephone: 703-308-8245
Last EDR Contact: 05/27/2008
Next Scheduled EDR Contact: 08/25/2008
Data Release Frequency: Varies

INDIAN LUST R10: Leaking Underground Storage Tanks on Indian Land
LUSTs on Indian land in Alaska, Idaho, Oregon and Washington.

Date of Government Version: 02/21/2008
Date Data Arrived at EDR: 02/26/2008
Date Made Active in Reports: 03/20/2008
Number of Days to Update: 23

Source: EPA Region 10
Telephone: 206-553-2857
Last EDR Contact: 05/19/2008
Next Scheduled EDR Contact: 08/18/2008
Data Release Frequency: Quarterly

INDIAN LUST R6: Leaking Underground Storage Tanks on Indian Land
LUSTs on Indian land in New Mexico and Oklahoma.

Date of Government Version: 02/28/2008
Date Data Arrived at EDR: 02/29/2008
Date Made Active in Reports: 03/17/2008
Number of Days to Update: 17

Source: EPA Region 6
Telephone: 214-665-6597
Last EDR Contact: 05/19/2008
Next Scheduled EDR Contact: 08/18/2008
Data Release Frequency: Varies

INDIAN LUST R9: Leaking Underground Storage Tanks on Indian Land
LUSTs on Indian land in Arizona, California, New Mexico and Nevada

Date of Government Version: 02/25/2008
Date Data Arrived at EDR: 02/26/2008
Date Made Active in Reports: 03/17/2008
Number of Days to Update: 20

Source: Environmental Protection Agency
Telephone: 415-972-3372
Last EDR Contact: 05/19/2008
Next Scheduled EDR Contact: 08/18/2008
Data Release Frequency: Quarterly

INDIAN LUST R8: Leaking Underground Storage Tanks on Indian Land
LUSTs on Indian land in Colorado, Montana, North Dakota, South Dakota, Utah and Wyoming.

Date of Government Version: 02/20/2008
Date Data Arrived at EDR: 03/04/2008
Date Made Active in Reports: 03/17/2008
Number of Days to Update: 13

Source: EPA Region 8
Telephone: 303-312-6271
Last EDR Contact: 05/19/2008
Next Scheduled EDR Contact: 08/18/2008
Data Release Frequency: Quarterly

INDIAN LUST R7: Leaking Underground Storage Tanks on Indian Land
LUSTs on Indian land in Iowa, Kansas, and Nebraska

Date of Government Version: 03/17/2008
Date Data Arrived at EDR: 03/27/2008
Date Made Active in Reports: 05/06/2008
Number of Days to Update: 40

Source: EPA Region 7
Telephone: 913-551-7003
Last EDR Contact: 05/19/2008
Next Scheduled EDR Contact: 08/18/2008
Data Release Frequency: Varies

INDIAN LUST R4: Leaking Underground Storage Tanks on Indian Land
LUSTs on Indian land in Florida, Mississippi and North Carolina.

Date of Government Version: 03/17/2008
Date Data Arrived at EDR: 03/27/2008
Date Made Active in Reports: 05/06/2008
Number of Days to Update: 40

Source: EPA Region 4
Telephone: 404-562-8677
Last EDR Contact: 05/19/2008
Next Scheduled EDR Contact: 08/18/2008
Data Release Frequency: Semi-Annually

INDIAN LUST R1: Leaking Underground Storage Tanks on Indian Land
A listing of leaking underground storage tank locations on Indian Land.

Date of Government Version: 03/12/2008
Date Data Arrived at EDR: 03/14/2008
Date Made Active in Reports: 03/20/2008
Number of Days to Update: 6

Source: EPA Region 1
Telephone: 617-918-1313
Last EDR Contact: 05/19/2008
Next Scheduled EDR Contact: 08/18/2008
Data Release Frequency: Varies

INDIAN UST R1: Underground Storage Tanks on Indian Land
A listing of underground storage tank locations on Indian Land.

Date of Government Version: 03/12/2008
Date Data Arrived at EDR: 03/14/2008
Date Made Active in Reports: 03/20/2008
Number of Days to Update: 6

Source: EPA, Region 1
Telephone: 617-918-1313
Last EDR Contact: 05/19/2008
Next Scheduled EDR Contact: 08/18/2008
Data Release Frequency: Varies

INDIAN UST R4: Underground Storage Tanks on Indian Land
No description is available for this data

Date of Government Version: 03/17/2008
Date Data Arrived at EDR: 03/27/2008
Date Made Active in Reports: 05/06/2008
Number of Days to Update: 40

Source: EPA Region 4
Telephone: 404-562-9424
Last EDR Contact: 05/19/2008
Next Scheduled EDR Contact: 08/18/2008
Data Release Frequency: Semi-Annually

INDIAN UST R10: Underground Storage Tanks on Indian Land
No description is available for this data

Date of Government Version: 02/21/2008
Date Data Arrived at EDR: 02/26/2008
Date Made Active in Reports: 03/20/2008
Number of Days to Update: 23

Source: EPA Region 10
Telephone: 206-553-2857
Last EDR Contact: 05/19/2008
Next Scheduled EDR Contact: 08/18/2008
Data Release Frequency: Quarterly

INDIAN UST R8: Underground Storage Tanks on Indian Land
No description is available for this data

Date of Government Version: 02/20/2008
Date Data Arrived at EDR: 03/04/2008
Date Made Active in Reports: 03/17/2008
Number of Days to Update: 13

Source: EPA Region 8
Telephone: 303-312-6137
Last EDR Contact: 05/19/2008
Next Scheduled EDR Contact: 08/18/2008
Data Release Frequency: Quarterly

INDIAN UST R6: Underground Storage Tanks on Indian Land
No description is available for this data

Date of Government Version: 02/28/2008
Date Data Arrived at EDR: 02/29/2008
Date Made Active in Reports: 03/17/2008
Number of Days to Update: 17

Source: EPA Region 6
Telephone: 214-665-7591
Last EDR Contact: 05/19/2008
Next Scheduled EDR Contact: 08/18/2008
Data Release Frequency: Semi-Annually

INDIAN UST R5: Underground Storage Tanks on Indian Land
No description is available for this data

Date of Government Version: 12/21/2007
Date Data Arrived at EDR: 12/21/2007
Date Made Active in Reports: 01/24/2008
Number of Days to Update: 34

Source: EPA Region 5
Telephone: 312-886-6136
Last EDR Contact: 05/19/2008
Next Scheduled EDR Contact: 08/18/2008
Data Release Frequency: Varies

INDIAN UST R9: Underground Storage Tanks on Indian Land
No description is available for this data

Date of Government Version: 02/25/2008
Date Data Arrived at EDR: 02/26/2008
Date Made Active in Reports: 03/20/2008
Number of Days to Update: 23

Source: EPA Region 9
Telephone: 415-972-3368
Last EDR Contact: 05/19/2008
Next Scheduled EDR Contact: 08/18/2008
Data Release Frequency: Quarterly

INDIAN UST R7: Underground Storage Tanks on Indian Land
No description is available for this data

Date of Government Version: 06/01/2007
Date Data Arrived at EDR: 06/14/2007
Date Made Active in Reports: 07/05/2007
Number of Days to Update: 21

Source: EPA Region 7
Telephone: 913-551-7003
Last EDR Contact: 05/19/2008
Next Scheduled EDR Contact: 08/18/2008
Data Release Frequency: Varies

INDIAN VCP R1: Voluntary Cleanup Priority Listing
A listing of voluntary cleanup priority sites located on Indian Land located in Region 1.

Date of Government Version: 04/02/2008
Date Data Arrived at EDR: 04/22/2008
Date Made Active in Reports: 05/19/2008
Number of Days to Update: 27

Source: EPA, Region 1
Telephone: 617-918-1102
Last EDR Contact: 03/07/2008
Next Scheduled EDR Contact: 07/21/2008
Data Release Frequency: Varies

INDIAN VCP R7: Voluntary Cleanup Priority Listing
A listing of voluntary cleanup priority sites located on Indian Land located in Region 7.

Date of Government Version: 03/20/2008
Date Data Arrived at EDR: 04/22/2008
Date Made Active in Reports: 05/19/2008
Number of Days to Update: 27

Source: EPA, Region 7
Telephone: 913-551-7365
Last EDR Contact: 03/07/2008
Next Scheduled EDR Contact: 07/21/2008
Data Release Frequency: Varies

EDR PROPRIETARY RECORDS

Manufactured Gas Plants: EDR Proprietary Manufactured Gas Plants
The EDR Proprietary Manufactured Gas Plant Database includes records of coal gas plants (manufactured gas plants) compiled by EDR's researchers. Manufactured gas sites were used in the United States from the 1800's to 1950's to produce a gas that could be distributed and used as fuel. These plants used whale oil, rosin, coal, or a mixture of coal, oil, and water that also produced a significant amount of waste. Many of the byproducts of the gas production, such as coal tar (oily waste containing volatile and non-volatile chemicals), sludges, oils and other compounds are potentially hazardous to human health and the environment. The byproduct from this process was frequently disposed of directly at the plant site and can remain or spread slowly, serving as a continuous source of soil and groundwater contamination.

Date of Government Version: N/A
Date Data Arrived at EDR: N/A
Date Made Active in Reports: N/A
Number of Days to Update: N/A

Source: EDR, Inc.
Telephone: N/A
Last EDR Contact: N/A
Next Scheduled EDR Contact: N/A
Data Release Frequency: No Update Planned

EDR Historical Auto Stations: EDR Proprietary Historic Gas Stations
EDR has searched selected national collections of business directories and has collected listings of potential gas station/filling station/service station sites that were available to EDR researchers. EDR's review was limited to those categories of sources that might, in EDR's opinion, include gas station/filling station/service station establishments. The categories reviewed included, but were not limited to gas, gas station, gasoline station, filling station, auto, automobile repair, auto service station, service station, etc.

Date of Government Version: N/A
Date Data Arrived at EDR: N/A
Date Made Active in Reports: N/A
Number of Days to Update: N/A

Source: EDR, Inc.
Telephone: N/A
Last EDR Contact: N/A
Next Scheduled EDR Contact: N/A
Data Release Frequency: Varies

EDR Historical Cleaners: EDR Proprietary Historic Dry Cleaners
EDR has searched selected national collections of business directories and has collected listings of potential dry cleaner sites that were available to EDR researchers. EDR's review was limited to those categories of sources that might, in EDR's opinion, include dry cleaning establishments. The categories reviewed included, but were not limited to dry cleaners, cleaners, laundry, laundromat, cleaning/laundry, wash & dry etc.

Date of Government Version: N/A
Date Data Arrived at EDR: N/A
Date Made Active in Reports: N/A
Number of Days to Update: N/A

Source: EDR, Inc.
Telephone: N/A
Last EDR Contact: N/A
Next Scheduled EDR Contact: N/A
Data Release Frequency: Varies

COUNTY RECORDS

ALAMEDA COUNTY:

Contaminated Sites
A listing of contaminated sites overseen by the Toxic Release Program (oil and groundwater contamination from chemical releases and spills) and the Leaking Underground Storage Tank Program (soil and ground water contamination from leaking petroleum USTs).

Date of Government Version: 01/28/2008
Date Data Arrived at EDR: 01/29/2008
Date Made Active in Reports: 02/14/2008
Number of Days to Update: 16

Source: Alameda County Environmental Health Services
Telephone: 510-567-6700
Last EDR Contact: 05/05/2008
Next Scheduled EDR Contact: 07/21/2008
Data Release Frequency: Semi-Annually

Underground Tanks
Underground storage tank sites located in Alameda county.

Date of Government Version: 01/28/2008
Date Data Arrived at EDR: 01/29/2008
Date Made Active in Reports: 02/08/2008
Number of Days to Update: 10

Source: Alameda County Environmental Health Services
Telephone: 510-567-6700
Last EDR Contact: 05/05/2008
Next Scheduled EDR Contact: 07/21/2008
Data Release Frequency: Semi-Annually

CONTRA COSTA COUNTY:

Site List
List includes sites from the underground tank, hazardous waste generator and business plan/2185 programs.

Date of Government Version: 03/07/2008
Date Data Arrived at EDR: 03/11/2008
Date Made Active in Reports: 03/27/2008
Number of Days to Update: 16

Source: Contra Costa Health Services Department
Telephone: 925-646-2286
Last EDR Contact: 05/27/2008
Next Scheduled EDR Contact: 08/25/2008
Data Release Frequency: Semi-Annually

FRESNO COUNTY:

CUPA Resources List
Certified Unified Program Agency. CUPA's are responsible for implementing a unified hazardous materials and hazardous waste management regulatory program. The agency provides oversight of businesses that deal with hazardous materials, operate underground storage tanks or aboveground storage tanks.

Date of Government Version: 03/31/2008
Date Data Arrived at EDR: 04/18/2008
Date Made Active in Reports: 05/06/2008
Number of Days to Update: 18

Source: Dept. of Community Health
Telephone: 559-445-3271
Last EDR Contact: 04/18/2008
Next Scheduled EDR Contact: 07/14/2008
Data Release Frequency: Semi-Annually

KERN COUNTY:

Underground Storage Tank Sites & Tank Listing
Kern County Sites and Tanks Listing.

Date of Government Version: 04/01/2008
Date Data Arrived at EDR: 04/18/2008
Date Made Active in Reports: 05/01/2008
Number of Days to Update: 13

Source: Kern County Environment Health Services Department
Telephone: 661-862-8700
Last EDR Contact: 06/02/2008
Next Scheduled EDR Contact: 09/01/2008
Data Release Frequency: Quarterly

LOS ANGELES COUNTY:

San Gabriel Valley Areas of Concern
San Gabriel Valley areas where VOC contamination is at or above the MCL as designated by region 9 EPA office.

Date of Government Version: 12/31/1998
Date Data Arrived at EDR: 07/07/1999
Date Made Active in Reports: N/A
Number of Days to Update: 0

Source: EPA Region 9
Telephone: 415-972-3178
Last EDR Contact: 04/14/2008
Next Scheduled EDR Contact: 07/14/2008
Data Release Frequency: No Update Planned

HMS: Street Number List
Industrial Waste and Underground Storage Tank Sites.

Date of Government Version: 02/28/2008
Date Data Arrived at EDR: 04/16/2008
Date Made Active in Reports: 05/06/2008
Number of Days to Update: 20

Source: Department of Public Works
Telephone: 626-458-3517
Last EDR Contact: 05/12/2008
Next Scheduled EDR Contact: 08/11/2008
Data Release Frequency: Semi-Annually

List of Solid Waste Facilities
Solid Waste Facilities in Los Angeles County.

Date of Government Version: 02/12/2008
Date Data Arrived at EDR: 02/21/2008
Date Made Active in Reports: 03/27/2008
Number of Days to Update: 35

Source: La County Department of Public Works
Telephone: 818-458-5185
Last EDR Contact: 05/14/2008
Next Scheduled EDR Contact: 08/11/2008
Data Release Frequency: Varies

City of Los Angeles Landfills
Landfills owned and maintained by the City of Los Angeles.

Date of Government Version: 03/01/2008
Date Data Arrived at EDR: 03/20/2008
Date Made Active in Reports: 04/14/2008
Number of Days to Update: 25

Source: Engineering & Construction Division
Telephone: 213-473-7869
Last EDR Contact: 06/09/2008
Next Scheduled EDR Contact: 09/08/2008
Data Release Frequency: Varies

Site Mitigation List
Industrial sites that have had some sort of spill or complaint.

Date of Government Version: 02/14/2008
Date Data Arrived at EDR: 04/10/2008
Date Made Active in Reports: 05/06/2008
Number of Days to Update: 26

Source: Community Health Services
Telephone: 323-890-7806
Last EDR Contact: 05/12/2008
Next Scheduled EDR Contact: 08/11/2008
Data Release Frequency: Annually

City of El Segundo Underground Storage Tank
Underground storage tank sites located in El Segundo city.

Date of Government Version: 02/11/2008
Date Data Arrived at EDR: 02/21/2008
Date Made Active in Reports: 03/14/2008
Number of Days to Update: 22

Source: City of El Segundo Fire Department
Telephone: 310-524-2236
Last EDR Contact: 05/27/2008
Next Scheduled EDR Contact: 08/11/2008
Data Release Frequency: Semi-Annually

City of Long Beach Underground Storage Tank
Underground storage tank sites located in the city of Long Beach.

Date of Government Version: 03/28/2003
Date Data Arrived at EDR: 10/23/2003
Date Made Active in Reports: 11/26/2003
Number of Days to Update: 34

Source: City of Long Beach Fire Department
Telephone: 562-570-2563
Last EDR Contact: 05/21/2008
Next Scheduled EDR Contact: 08/18/2008
Data Release Frequency: Annually

City of Torrance Underground Storage Tank
Underground storage tank sites located in the city of Torrance.

Date of Government Version: 02/26/2008
Date Data Arrived at EDR: 02/27/2008
Date Made Active in Reports: 03/14/2008
Number of Days to Update: 16

Source: City of Torrance Fire Department
Telephone: 310-618-2973
Last EDR Contact: 05/27/2008
Next Scheduled EDR Contact: 08/11/2008
Data Release Frequency: Semi-Annually

MARIN COUNTY:

Underground Storage Tank Sites
Currently permitted USTs in Marin County.

Date of Government Version: 02/04/2008
Date Data Arrived at EDR: 02/21/2008
Date Made Active in Reports: 03/14/2008
Number of Days to Update: 22

Source: Public Works Department Waste Management
Telephone: 415-499-6647
Last EDR Contact: 04/28/2008
Next Scheduled EDR Contact: 07/28/2008
Data Release Frequency: Semi-Annually

NAPA COUNTY:

Sites With Reported Contamination
A listing of leaking underground storage tank sites located in Napa county.

Date of Government Version: 04/24/2008
Date Data Arrived at EDR: 04/25/2008
Date Made Active in Reports: 05/06/2008
Number of Days to Update: 11

Source: Napa County Department of Environmental Management
Telephone: 707-253-4269
Last EDR Contact: 04/07/2008
Next Scheduled EDR Contact: 06/23/2008
Data Release Frequency: Semi-Annually

Closed and Operating Underground Storage Tank Sites
Underground storage tank sites located in Napa county.

Date of Government Version: 01/15/2008
Date Data Arrived at EDR: 01/16/2008
Date Made Active in Reports: 02/08/2008
Number of Days to Update: 23

Source: Napa County Department of Environmental Management
Telephone: 707-253-4269
Last EDR Contact: 06/06/2008
Next Scheduled EDR Contact: 06/23/2008
Data Release Frequency: Annually

ORANGE COUNTY:

List of Industrial Site Cleanups
Petroleum and non-petroleum spills.

Date of Government Version: 03/03/2008
Date Data Arrived at EDR: 03/20/2008
Date Made Active in Reports: 04/14/2008
Number of Days to Update: 25

Source: Health Care Agency
Telephone: 714-834-3446
Last EDR Contact: 06/04/2008
Next Scheduled EDR Contact: 09/01/2008
Data Release Frequency: Annually

List of Underground Storage Tank Cleanups
Orange County Underground Storage Tank Cleanups (LUST).

Date of Government Version: 03/03/2008
Date Data Arrived at EDR: 03/25/2008
Date Made Active in Reports: 04/14/2008
Number of Days to Update: 20

Source: Health Care Agency
Telephone: 714-834-3446
Last EDR Contact: 06/04/2008
Next Scheduled EDR Contact: 09/01/2008
Data Release Frequency: Quarterly

List of Underground Storage Tank Facilities
Orange County Underground Storage Tank Facilities (UST).

Date of Government Version: 03/03/2008
Date Data Arrived at EDR: 03/18/2008
Date Made Active in Reports: 04/09/2008
Number of Days to Update: 22

Source: Health Care Agency
Telephone: 714-834-3446
Last EDR Contact: 06/04/2008
Next Scheduled EDR Contact: 09/01/2008
Data Release Frequency: Quarterly

PLACER COUNTY:

Master List of Facilities
List includes aboveground tanks, underground tanks and cleanup sites.

Date of Government Version: 07/23/2007
Date Data Arrived at EDR: 07/23/2007
Date Made Active in Reports: 09/09/2007
Number of Days to Update: 17

Source: Placer County Health and Human Services
Telephone: 530-889-7312
Last EDR Contact: 06/16/2008
Next Scheduled EDR Contact: 09/15/2008
Data Release Frequency: Semi-Annually

RIVERSIDE COUNTY:

Listing of Underground Tank Cleanup Sites
Riverside County Underground Storage Tank Cleanup Sites (LUST).

Date of Government Version: 08/06/2007
Date Data Arrived at EDR: 08/07/2007
Date Made Active in Reports: 09/26/2007
Number of Days to Update: 50

Source: Department of Public Health
Telephone: 951-358-5055
Last EDR Contact: 04/14/2008
Next Scheduled EDR Contact: 07/14/2008
Data Release Frequency: Quarterly

Underground Storage Tank Tank List
Underground storage tank sites located in Riverside county.

Date of Government Version: 08/06/2007
Date Data Arrived at EDR: 08/07/2007
Date Made Active in Reports: 09/24/2007
Number of Days to Update: 48

Source: Health Services Agency
Telephone: 951-358-5055
Last EDR Contact: 04/14/2008
Next Scheduled EDR Contact: 07/14/2008
Data Release Frequency: Quarterly

SACRAMENTO COUNTY:

Contaminated Sites
List of sites where unauthorized releases of potentially hazardous materials have occurred.

Date of Government Version: 02/11/2008
Date Data Arrived at EDR: 02/27/2008
Date Made Active in Reports: 03/14/2008
Number of Days to Update: 16

Source: Sacramento County Environmental Management
Telephone: 916-875-8406
Last EDR Contact: 05/02/2008
Next Scheduled EDR Contact: 07/28/2008
Data Release Frequency: Quarterly

ML - Regulatory Compliance Master List
Any business that has hazardous materials on site - hazardous material storage sites, underground storage tanks, waste generators.

Date of Government Version: 02/11/2008
Date Data Arrived at EDR: 02/27/2008
Date Made Active in Reports: 03/14/2008
Number of Days to Update: 16

Source: Sacramento County Environmental Management
Telephone: 916-875-8406
Last EDR Contact: 05/02/2008
Next Scheduled EDR Contact: 07/28/2008
Data Release Frequency: Quarterly

SAN BERNARDINO COUNTY:

Hazardous Material Permits
This listing includes underground storage tanks, medical waste handlers/generators, hazardous materials handlers, hazardous waste generators, and waste oil generators/handlers.

Date of Government Version: 03/18/2008
Date Data Arrived at EDR: 03/19/2008
Date Made Active in Reports: 04/14/2008
Number of Days to Update: 26

Source: San Bernardino County Fire Department Hazardous Materials Division
Telephone: 909-387-3041
Last EDR Contact: 06/02/2008
Next Scheduled EDR Contact: 09/01/2008
Data Release Frequency: Quarterly

SAN DIEGO COUNTY:

Hazardous Materials Management Division Database
The database includes: HE58 - This report contains the business name, site address, business phone number, establishment 'H' permit number, type of permit, and the business status. HE17 - In addition to providing the same information provided in the HE58 listing, HE17 provides inspection dates, violations received by the establishment, hazardous waste generated, the quantity, method of storage, treatment/disposal of waste and the hauler, and information on underground storage tanks. Unauthorized Release List - Includes a summary of environmental contamination cases in San Diego County (underground tank cases, non-tank cases, groundwater contamination, and soil contamination are included.)

Date of Government Version: 05/16/2005
Date Data Arrived at EDR: 05/18/2005
Date Made Active in Reports: 06/16/2005
Number of Days to Update: 29

Source: Hazardous Materials Management Division
Telephone: 619-338-2268
Last EDR Contact: 04/02/2008
Next Scheduled EDR Contact: 06/30/2008
Data Release Frequency: Quarterly

Solid Waste Facilities
San Diego County Solid Waste Facilities.

Date of Government Version: 08/01/2007
Date Data Arrived at EDR: 02/05/2008
Date Made Active in Reports: 02/14/2008
Number of Days to Update: 9

Source: Department of Health Services
Telephone: 619-338-2209
Last EDR Contact: 05/19/2008
Next Scheduled EDR Contact: 08/18/2008
Data Release Frequency: Varies

Environmental Case Listing
The listing contains all underground tank release cases and projects pertaining to properties contaminated with hazardous substances that are actively under review by the Site Assessment and Mitigation Program.

Date of Government Version: 11/28/2007
Date Data Arrived at EDR: 03/13/2008
Date Made Active in Reports: 04/14/2008
Number of Days to Update: 32

Source: San Diego County Department of Environmental Health
Telephone: 619-338-2371
Last EDR Contact: 04/23/2008
Next Scheduled EDR Contact: 06/30/2008
Data Release Frequency: Varies

SAN FRANCISCO COUNTY:

Local Oversite Facilities
A listing of leaking underground storage tank sites located in San Francisco county.

Date of Government Version: 03/03/2008
Date Data Arrived at EDR: 03/04/2008
Date Made Active in Reports: 03/14/2008
Number of Days to Update: 10

Source: Department Of Public Health San Francisco County
Telephone: 415-252-3920
Last EDR Contact: 06/02/2008
Next Scheduled EDR Contact: 09/01/2008
Data Release Frequency: Quarterly

Underground Storage Tank Information
Underground storage tank sites located in San Francisco county.

Date of Government Version: 03/03/2008
Date Data Arrived at EDR: 03/04/2008
Date Made Active in Reports: 03/14/2008
Number of Days to Update: 10

Source: Department of Public Health
Telephone: 415-252-3920
Last EDR Contact: 06/02/2008
Next Scheduled EDR Contact: 09/01/2008
Data Release Frequency: Quarterly

SAN JOAQUIN COUNTY:

San Joaquin Co. UST
A listing of underground storage tank locations in San Joaquin county.

Date of Government Version: 02/01/2008
Date Data Arrived at EDR: 02/26/2008
Date Made Active in Reports: 03/14/2008
Number of Days to Update: 17

Source: Environmental Health Department
Telephone: N/A
Last EDR Contact: 04/14/2008
Next Scheduled EDR Contact: 07/14/2008
Data Release Frequency: Semi-Annually

SAN MATEO COUNTY:

Business Inventory
List includes Hazardous Materials Business Plan, hazardous waste generators, and underground storage tanks.

Date of Government Version: 01/31/2008
Date Data Arrived at EDR: 02/01/2008
Date Made Active in Reports: 02/14/2008
Number of Days to Update: 13

Source: San Mateo County Environmental Health Services Division
Telephone: 650-363-1921
Last EDR Contact: 06/18/2008
Next Scheduled EDR Contact: 07/07/2008
Data Release Frequency: Annually

Fuel Leak List
A listing of leaking underground storage tank sites located in San Mateo county.

Date of Government Version: 04/10/2008
Date Data Arrived at EDR: 04/11/2008
Date Made Active in Reports: 05/06/2008
Number of Days to Update: 25

Source: San Mateo County Environmental Health Services Division
Telephone: 650-363-1921
Last EDR Contact: 04/07/2008
Next Scheduled EDR Contact: 07/07/2008
Data Release Frequency: Semi-Annually

SANTA CLARA COUNTY:

HIST LUST - Fuel Leak Site Activity Report
A listing of open and closed leaking underground storage tanks. This listing is no longer updated by the county. Leaking underground storage tanks are now handled by the Department of Environmental Health.

Date of Government Version: 03/29/2005
Date Data Arrived at EDR: 03/30/2005
Date Made Active in Reports: 04/21/2005
Number of Days to Update: 22

Source: Santa Clara Valley Water District
Telephone: 408-265-2600
Last EDR Contact: 03/24/2008
Next Scheduled EDR Contact: 06/23/2008
Data Release Frequency: No Update Planned

LOP Listing
A listing of leaking underground storage tanks located in Santa Clara county.

Date of Government Version: 04/28/2008
Date Data Arrived at EDR: 04/29/2008
Date Made Active in Reports: 05/06/2008
Number of Days to Update: 7

Source: Department of Environmental Health
Telephone: 408-918-3417
Last EDR Contact: 04/28/2008
Next Scheduled EDR Contact: 06/23/2008
Data Release Frequency: Varies

Hazardous Material Facilities
Hazardous material facilities, including underground storage tank sites.

Date of Government Version: 03/04/2008
Date Data Arrived at EDR: 03/04/2008
Date Made Active in Reports: 03/14/2008
Number of Days to Update: 10

Source: City of San Jose Fire Department
Telephone: 408-277-4659
Last EDR Contact: 06/02/2008
Next Scheduled EDR Contact: 09/01/2008
Data Release Frequency: Annually

SOLANO COUNTY:

Leaking Underground Storage Tanks
A listing of leaking underground storage tank sites located in Solano county.

Date of Government Version: 04/04/2008
Date Data Arrived at EDR: 04/22/2008
Date Made Active in Reports: 05/06/2008
Number of Days to Update: 14

Source: Solano County Department of Environmental Management
Telephone: 707-784-6770
Last EDR Contact: 03/24/2008
Next Scheduled EDR Contact: 06/23/2008
Data Release Frequency: Quarterly

Underground Storage Tanks
Underground storage tank sites located in Solano county.

Date of Government Version: 04/04/2008
Date Data Arrived at EDR: 04/22/2008
Date Made Active in Reports: 05/01/2008
Number of Days to Update: 9

Source: Solano County Department of Environmental Management
Telephone: 707-784-6770
Last EDR Contact: 03/24/2008
Next Scheduled EDR Contact: 06/23/2008
Data Release Frequency: Quarterly

SONOMA COUNTY:

Leaking Underground Storage Tank Sites
A listing of leaking underground storage tank sites located in Sonoma county.

Date of Government Version: 01/22/2008
Date Data Arrived at EDR: 01/22/2008
Date Made Active in Reports: 02/14/2008
Number of Days to Update: 23

Source: Department of Health Services
Telephone: 707-565-6565
Last EDR Contact: 04/21/2008
Next Scheduled EDR Contact: 07/21/2008
Data Release Frequency: Quarterly

SUTTER COUNTY:

Underground Storage Tanks
Underground storage tank sites located in Sutter county.

Date of Government Version: 05/04/2007
Date Data Arrived at EDR: 05/04/2007
Date Made Active in Reports: 05/24/2007
Number of Days to Update: 20

Source: Sutter County Department of Agriculture
Telephone: 530-822-7500
Last EDR Contact: 03/31/2008
Next Scheduled EDR Contact: 06/30/2008
Data Release Frequency: Semi-Annually

VENTURA COUNTY:

Business Plan, Hazardous Waste Producers, and Operating Underground Tanks
The BWT list indicates by site address whether the Environmental Health Division has Business Plan (B), Waste Producer (W), and/or Underground Tank (T) information.

Date of Government Version: 02/27/2008
Date Data Arrived at EDR: 03/25/2008
Date Made Active in Reports: 04/14/2008
Number of Days to Update: 20

Source: Ventura County Environmental Health Division
Telephone: 805-654-2813
Last EDR Contact: 06/11/2008
Next Scheduled EDR Contact: 09/08/2008
Data Release Frequency: Quarterly

Inventory of Illegal Abandoned and Inactive Sites
Ventura County Inventory of Closed, Illegal Abandoned, and Inactive Sites.

Date of Government Version: 08/01/2007
Date Data Arrived at EDR: 08/29/2007
Date Made Active in Reports: 09/26/2007
Number of Days to Update: 28

Source: Environmental Health Division
Telephone: 805-654-2813
Last EDR Contact: 05/19/2008
Next Scheduled EDR Contact: 08/18/2008
Data Release Frequency: Annually

Listing of Underground Tank Cleanup Sites
Ventura County Underground Storage Tank Cleanup Sites (LUST).

Date of Government Version: 02/27/2008
Date Data Arrived at EDR: 03/25/2008
Date Made Active in Reports: 04/14/2008
Number of Days to Update: 20

Source: Environmental Health Division
Telephone: 805-654-2813
Last EDR Contact: 06/11/2008
Next Scheduled EDR Contact: 09/08/2008
Data Release Frequency: Quarterly

Underground Tank Closed Sites List
Ventura County Operating Underground Storage Tank Sites (UST)/Underground Tank Closed Sites List.

Date of Government Version: 03/26/2008
Date Data Arrived at EDR: 04/09/2008
Date Made Active in Reports: 05/01/2008
Number of Days to Update: 22

Source: Environmental Health Division
Telephone: 805-654-2813
Last EDR Contact: 04/09/2008
Next Scheduled EDR Contact: 07/07/2008
Data Release Frequency: Quarterly

YOLO COUNTY:

Underground Storage Tank Comprehensive Facility Report
Underground storage tank sites located in Yolo county.

Date of Government Version: 01/29/2008
Date Data Arrived at EDR: 02/20/2008
Date Made Active in Reports: 03/14/2008
Number of Days to Update: 23

Source: Yolo County Department of Health
Telephone: 530-666-8646
Last EDR Contact: 05/12/2008
Next Scheduled EDR Contact: 07/14/2008
Data Release Frequency: Annually

OTHER DATABASE(S)

Depending on the geographic area covered by this report, the data provided in these specialty databases may or may not be complete. For example, the existence of wetlands information data in a specific report does not mean that all wetlands in the area covered by the report are included. Moreover, the absence of any reported wetlands information does not necessarily mean that wetlands do not exist in the area covered by the report.

CT MANIFEST: Hazardous Waste Manifest Data
Facility and manifest data. Manifest is a document that lists and tracks hazardous waste from the generator through transporters to a tsd facility.

Date of Government Version: 12/31/2005
Date Data Arrived at EDR: 06/15/2007
Date Made Active in Reports: 08/20/2007
Number of Days to Update: 66

Source: Department of Environmental Protection
Telephone: 860-424-3375
Last EDR Contact: 06/13/2008
Next Scheduled EDR Contact: 09/08/2008
Data Release Frequency: Annually

NJ MANIFEST: Manifest Information
Hazardous waste manifest information.

Date of Government Version: 09/30/2007
Date Data Arrived at EDR: 12/04/2007
Date Made Active in Reports: 12/31/2007
Number of Days to Update: 27

Source: Department of Environmental Protection
Telephone: N/A
Last EDR Contact: 04/03/2008
Next Scheduled EDR Contact: 06/30/2008
Data Release Frequency: Annually

NY MANIFEST: Facility and Manifest Data
Manifest is a document that lists and tracks hazardous waste from the generator through transporters to a TSD facility.

Date of Government Version: 02/15/2008
Date Data Arrived at EDR: 02/28/2008
Date Made Active in Reports: 04/09/2008
Number of Days to Update: 41

Source: Department of Environmental Conservation
Telephone: 518-402-8651
Last EDR Contact: 05/29/2008
Next Scheduled EDR Contact: 08/25/2008
Data Release Frequency: Annually

PA MANIFEST: Manifest Information
Hazardous waste manifest information.

Date of Government Version: 12/31/2006
Date Data Arrived at EDR: 12/21/2007
Date Made Active in Reports: 01/10/2008
Number of Days to Update: 20

Source: Department of Environmental Protection
Telephone: N/A
Last EDR Contact: 06/09/2008
Next Scheduled EDR Contact: 09/08/2008
Data Release Frequency: Annually

RI MANIFEST: Manifest information
Hazardous waste manifest information

Date of Government Version: 10/01/2007
Date Data Arrived at EDR: 11/09/2007
Date Made Active in Reports: 01/15/2008
Number of Days to Update: 67

Source: Department of Environmental Management
Telephone: 401-222-2797
Last EDR Contact: 06/16/2008
Next Scheduled EDR Contact: 09/15/2008
Data Release Frequency: Annually

WI MANIFEST: Manifest Information
Hazardous waste manifest information.

Date of Government Version: 12/31/2006
Date Data Arrived at EDR: 04/27/2007
Date Made Active in Reports: 06/08/2007
Number of Days to Update: 42

Source: Department of Natural Resources
Telephone: N/A
Last EDR Contact: 04/07/2008
Next Scheduled EDR Contact: 07/07/2008
Data Release Frequency: Annually

Oil/Gas Pipelines: This data was obtained by EDR from the USGS in 1994. It is referred to by USGS as GeoData Digital Line Graphs from 1:100,000-Scale Maps. It was extracted from the transportation category including some oil, but primarily gas pipelines.

Electric Power Transmission Line Data
Source: PennWell Corporation
Telephone: (800) 823-6277
This map includes information copyrighted by PennWell Corporation. This information is provided on a best effort basis and PennWell Corporation does not guarantee its accuracy nor warrant its fitness for any particular purpose. Such information has been reprinted with the permission of PennWell.

Sensitive Receptors: There are individuals deemed sensitive receptors due to their fragile immune systems and special sensitivity to environmental discharges. These sensitive receptors typically include the elderly, the sick, and children. While the location of all sensitive receptors cannot be determined, EDR indicates those buildings and facilities - schools, daycares, hospitals, medical centers, and nursing homes - where individuals who are sensitive receptors are likely to be located.

AHA Hospitals:
Source: American Hospital Association, Inc.
Telephone: 312-280-5991
The database includes a listing of hospitals based on the American Hospital Association's annual survey of hospitals.

Medical Centers: Provider of Services Listing
Source: Centers for Medicare & Medicaid Services
Telephone: 410-786-3000
A listing of hospitals with Medicare provider number, produced by Centers of Medicare & Medicaid Services, a federal agency within the U.S. Department of Health and Human Services.

Nursing Homes
Source: National Institutes of Health
Telephone: 301-594-6248
Information on Medicare and Medicaid certified nursing homes in the United States.

Public Schools
Source: National Center for Education Statistics
Telephone: 202-502-7300
The National Center for Education Statistics' primary database on elementary and secondary public education in the United States. It is a comprehensive, annual, national statistical database of all public elementary and secondary schools and school districts, which contains data that are comparable across all states.

GOVERNMENT RECORDS SEARCHED / DATA CURRENCY TRACKING

Private Schools
Source: National Center for Education Statistics
Telephone: 202-502-7300
The National Center for Education Statistics' primary database on private school locations in the United States.
Daycare Centers: Licensed Facilities
Source: Department of Social Services
Telephone: 916-657-4041

Flood Zone Data: This data, available in select counties across the country, was obtained by EDR in 1999 from the Federal Emergency Management Agency (FEMA). Data depicts 100-year and 500-year flood zones as defined by FEMA.

NWI: National Wetlands Inventory. This data, available in select counties across the country, was obtained by EDR in 2002 and 2005 from the U.S. Fish and Wildlife Service.

Scanned Digital USGS 7.5' Topographic Map (DRG)
Source: United States Geologic Survey
A digital raster graphic (DRG) is a scanned image of a U.S. Geological Survey topographic map. The map images are made by scanning published paper maps on high-resolution scanners. The raster image is georeferenced and fit to the Universal Transverse Mercator (UTM) projection.

STREET AND ADDRESS INFORMATION

© 2006 Tele Atlas North America, Inc. All rights reserved. This material is proprietary and the subject of copyright protection and other intellectual property rights owned by or licensed to Tele Atlas North America, Inc. The use of this material is subject to the terms of a license agreement. You will be held liable for any unauthorized copying or disclosure of this material.

GEOCHECK ®- PHYSICAL SETTING SOURCE ADDENDUM

TARGET PROPERTY ADDRESS

FAIRVIEW CREEK, L.P.
REDWING ROAD/CAHUILLA ROAD
APPLE VALLEY, CA 92307

TARGET PROPERTY COORDINATES

Latitude (North):	34.54195 - 34' 32' 31.0"
Longitude (West):	117.07915 - 117' 4' 44.9"
Universal Tranverse Mercator:	Zone 11
UTM X (Meters):	492737.2
UTM Y (Meters):	3822055.8
Elevation:	3218 ft. above sea level

USGS TOPOGRAPHIC MAP

Target Property Map:	34117-E1 FAIRVIEW VALLEY, CA
Most Recent Revision:	1993

EDR's GeoCheck Physical Setting Source Addendum is provided to assist the environmental professional in forming an opinion about the impact of potential contaminant migration.

Assessment of the impact of contaminant migration generally has two prinolple investigative components:

1. Groundwater flow direction, and
2. Groundwater flow velocity.

Groundwater flow direction may be impacted by surface topography, hydrology, hydrogeology, characteristics of the soil, and nearby wells. Groundwater flow velocity is generally impacted by the nature of the geologic strata.

GEOCHECK® - PHYSICAL SETTING SOURCE SUMMARY

GROUNDWATER FLOW DIRECTION INFORMATION

Groundwater flow direction for a particular site is best determined by a qualified environmental professional using site-specific well data. If such data is not reasonably ascertainable, it may be necessary to rely on other sources of information, such as surface topographic information, hydrologic information, hydrogeologic data collected on nearby properties, and regional groundwater flow information (from deep aquifers).

TOPOGRAPHIC INFORMATION

Surface topography may be indicative of the direction of surficial groundwater flow. This information can be used to assist the environmental professional in forming an opinion about the impact of nearby contaminated properties or, should contamination exist on the target property, what downgradient sites might be impacted.

TARGET PROPERTY TOPOGRAPHY

General Topographic Gradient: General NNW

SURROUNDING TOPOGRAPHY: ELEVATION PROFILES

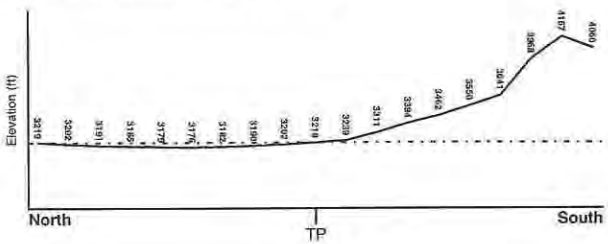



Target Property Elevation: 3218 ft.

0 1/2 1 Miles

Source: Topography has been determined from the USGS 7.5' Digital Elevation Model and should be evaluated on a relative (not an absolute) basis. Relative elevation information between sites of close proximity should be field verified.

GEOCHECK® - PHYSICAL SETTING SOURCE SUMMARY

HYDROLOGIC INFORMATION

Surface water can act as a hydrologic barrier to groundwater flow. Such hydrologic information can be used to assist the environmental professional in forming an opinion about the impact of nearby contaminated properties or, should contamination exist on the target property, what downgradient sites might be impacted.

Refer to the Physical Setting Source Map following this summary for hydrologic information (major waterways and bodies of water).

FEMA FLOOD ZONE

Target Property County	FEMA Flood Electronic Data
SAN BERNARDINO, CA	YES - refer to the Overview Map and Detail Map

Flood Plain Panel at Target Property: 06071C5875F

Additional Panels in search area: Not Reported

NATIONAL WETLAND INVENTORY

NWI Quad at Target Property	NWI Electronic Data Coverage
NOT AVAILABLE	Not Available

HYDROGEOLOGIC INFORMATION

Hydrogeologic information obtained by installation of wells on a specific site can often be an indicator of groundwater flow direction in the immediate area. Such hydrogeologic information can be used to assist the environmental professional in forming an opinion about the impact of nearby contaminated properties or, should contamination exist on the target property, what downgradient sites might be impacted.

Site-Specific Hydrogeological Data*:

Search Radius: 1.25 miles
Status: Not found

AQUIFLOW®

Search Radius: 1.000 Mile.

EDR has developed the AQUIFLOW Information System to provide data on the general direction of groundwater flow at specific points. EDR has reviewed reports submitted by environmental professionals to regulatory authorities at select sites and has extracted the date of the report, groundwater flow direction as determined hydrogeologically, and the depth to water table.

MAP ID	LOCATION FROM TP	GENERAL DIRECTION GROUNDWATER FLOW
Not Reported		

* ©1998 Site-specific hydrogeological data gathered by CERCLIS Alerts, Inc., Bainbridge Island, WA. All rights reserved. All of the information and opinions presented are those of the cited EPA report(s), which were compiled under a Comprehensive Environmental Response Compensation and Liability Information System (CERCLIS) investigation.

GEOCHECK® - PHYSICAL SETTING SOURCE SUMMARY

GROUNDWATER FLOW VELOCITY INFORMATION

Groundwater flow velocity information for a particular site is best determined by a qualified environmental professional using site specific geologic and soil strata data. If such data are not reasonably ascertainable, it may be necessary to rely on other sources of information, including geologic age identification, rock stratigraphic unit and soil characteristics data collected on nearby properties and regional soil information. In general, contaminant plumes move more quickly through sandy-gravelly types of soils than silty-clayey types of soils.

GEOLOGIC INFORMATION IN GENERAL AREA OF TARGET PROPERTY

Geologic information can be used by the environmental professional in forming an opinion about the relative speed at which contaminant migration may be occurring.

ROCK STRATIGRAPHIC UNIT

Era:	Mesozoic
System:	Cretaceous
Series:	Cretaceous granitic rocks
Code:	Kg *(decoded above as Era, System & Series)*

GEOLOGIC AGE IDENTIFICATION

Category: Plutonic and Intrusive Rocks

Geologic Age and Rock Stratigraphic Unit Source: P.G. Schruben, R.E. Arndt and W.J. Bawiec, Geology of the Conterminous U.S. at 1:2,500,000 Scale - a digital representation of the 1974 P.B. King and H.M. Beikman Map, USGS Digital Data Series DDS - 11 (1994).

SSURGO SOIL MAP - 2248861.2s

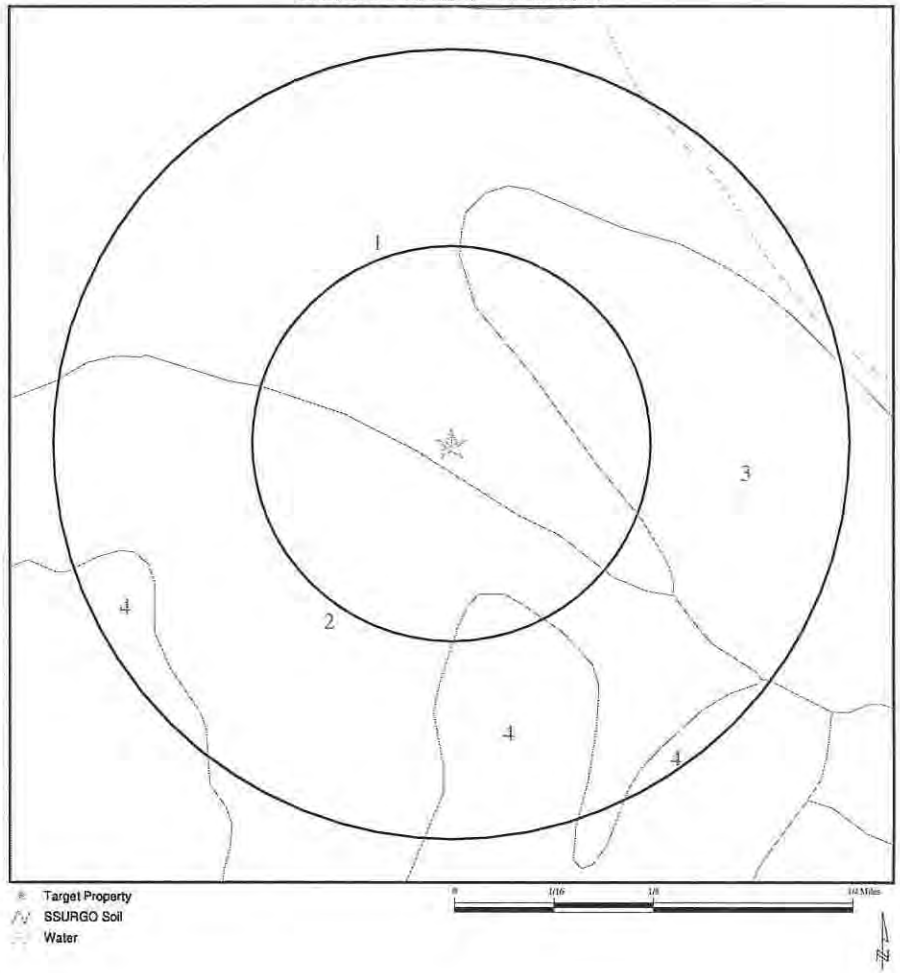

SITE NAME: Fairview Creek, L.P. ADDRESS: Redwing Road/Cahuilla Road Apple Valley CA 92307 LAT/LONG: 34.5419 / 117.0791	CLIENT: Geocon Env. Consultants, Inc. CONTACT: Jamie Richards INQUIRY #: 2248861.2s DATE: June 18, 2008 7:17 pm

Copyright © 2008 EDR, Inc. © 2007 Tele Atlas Rel. 07/2006.

DOMINANT SOIL COMPOSITION IN GENERAL AREA OF TARGET PROPERTY

The U.S. Department of Agriculture's (USDA) Soil Conservation Service (SCS) leads the National Cooperative Soil Survey (NCSS) and is responsible for collecting, storing, maintaining and distributing soil survey information for privately owned lands in the United States. A soil map in a soil survey is a representation of soil patterns in a landscape. The following information is based on Soil Conservation Service SSURGO data.

Soil Map ID: 1

Soil Component Name: Cajon

Soil Surface Texture: sand

Hydrologic Group: Class A - High infiltration rates. Soils are deep, well drained to excessively drained sands and gravels.

Soil Drainage Class: Somewhat excessively drained

Hydric Status: Not hydric

Corrosion Potential - Uncoated Steel: Moderate

Depth to Bedrock Min: > 0 inches

Depth to Watertable Min: > 0 inches

Soil Layer Information							
	Boundary			Classification		Saturated hydraulic conductivity micro m/sec	Soil Reaction (pH)
Layer	Upper	Lower	Soil Texture Class	AASHTO Group	Unified Soil		
1	0 inches	5 inches	sand	Granular materials (35 pct. or less passing No. 200), Fine Sand.	COARSE-GRAINED SOILS, Sands, Clean Sands, Poorly graded sand. COARSE-GRAINED SOILS, Sands, Sands with fines, Silty Sand.	Max: 141 Min: 42	Max: 8.4 Min: 7.4
2	5 inches	25 inches	sand	Granular materials (35 pct. or less passing No. 200), Fine Sand.	COARSE-GRAINED SOILS, Sands, Clean Sands, Poorly graded sand. COARSE-GRAINED SOILS, Sands, Sands with fines, Silty Sand.	Max: 141 Min: 42	Max: 8.4 Min: 7.4
3	25 inches	59 inches	stratified gravelly sand to sand	Granular materials (35 pct. or less passing No. 200), Fine Sand.	COARSE-GRAINED SOILS, Sands, Clean Sands, Poorly graded sand. COARSE-GRAINED SOILS, Sands, Sands with fines, Silty Sand.	Max: 141 Min: 42	Max: 8.4 Min: 7.4

Soil Map ID: 2

Soil Component Name: CAJON

Soil Surface Texture:
Hydrologic Group: Class A - High infiltration rates. Soils are deep, well drained to excessively drained sands and gravels.

Soil Drainage Class: Somewhat excessively drained

Hydric Status: Not hydric

Corrosion Potential - Uncoated Steel: Moderate

Depth to Bedrock Min: > 0 inches

Depth to Watertable Min: > 0 inches

Soil Layer Information							
	Boundary			Classification		Saturated hydraulic conductivity micro m/sec	Soil Reaction (pH)
Layer	Upper	Lower	Soil Texture Class	AASHTO Group	Unified Soil		
1	0 inches	7 inches		Not reported	Not reported	Max: 141 Min: 42	Max: 8.4 Min: 7.4
2	7 inches	59 inches		Not reported	Not reported	Max: 141 Min: 42	Max: 8.4 Min: 7.4

Soil Map ID: 3

Soil Component Name: WASCO

Soil Surface Texture:
Hydrologic Group: Class B - Moderate infiltration rates. Deep and moderately deep, moderately well and well drained soils with moderately coarse textures.

Soil Drainage Class: Well drained

Hydric Status: Not hydric

Corrosion Potential - Uncoated Steel: High

Depth to Bedrock Min: > 0 inches

Depth to Watertable Min: > 0 inches

Soil Layer Information							
	Boundary			Classification		Saturated hydraulic conductivity micro m/sec	Soil Reaction (pH)
Layer	Upper	Lower	Soil Texture Class	AASHTO Group	Unified Soil		
1	0 inches	7 inches		Not reported	Not reported	Max: 42 Min: 14	Max: 8.4 Min: 6.6
2	7 inches	59 inches		Not reported	Not reported	Max: 42 Min: 14	Max: 8.4 Min: 6.6

Soil Map ID: 4

Soil Component Name: ROCK OUTCROP

Soil Surface Texture:
Hydrologic Group: Class B - Moderate infiltration rates. Deep and moderately deep, moderately well and well drained soils with moderately coarse textures.

Soil Drainage Class:
Hydric Status: Not hydric

Corrosion Potential - Uncoated Steel: Not Reported

Depth to Bedrock Min: > 0 inches

Depth to Watertable Min: > 0 inches

Soil Layer Information							
	Boundary			Classification		Saturated hydraulic conductivity micro m/sec	Soil Reaction (pH)
Layer	Upper	Lower	Soil Texture Class	AASHTO Group	Unified Soil		
1	0 inches	59 inches		Not reported	Not reported	Max: Min:	Max: Min:

LOCAL / REGIONAL WATER AGENCY RECORDS

EDR Local/Regional Water Agency records provide water well information to assist the environmental professional in assessing sources that may impact ground water flow direction, and in forming an opinion about the impact of contaminant migration on nearby drinking water wells.

WELL SEARCH DISTANCE INFORMATION

DATABASE	SEARCH DISTANCE (miles)
Federal USGS	1.000
Federal FRDS PWS	Nearest PWS within 1 mile
State Database	1.000

FEDERAL USGS WELL INFORMATION

MAP ID	WELL ID	LOCATION FROM TP
A1	USGS3132863	1/8 - 1/4 Mile North
3	USGS3132827	1/2 - 1 Mile ESE

FEDERAL FRDS PUBLIC WATER SUPPLY SYSTEM INFORMATION

MAP ID	WELL ID	LOCATION FROM TP
No PWS System Found		

Note: PWS System location is not always the same as well location.

STATE DATABASE WELL INFORMATION

MAP ID	WELL ID	LOCATION FROM TP
A2	CADW20000010993	1/8 - 1/4 Mile NNW

PHYSICAL SETTING SOURCE MAP - 2248861.2s

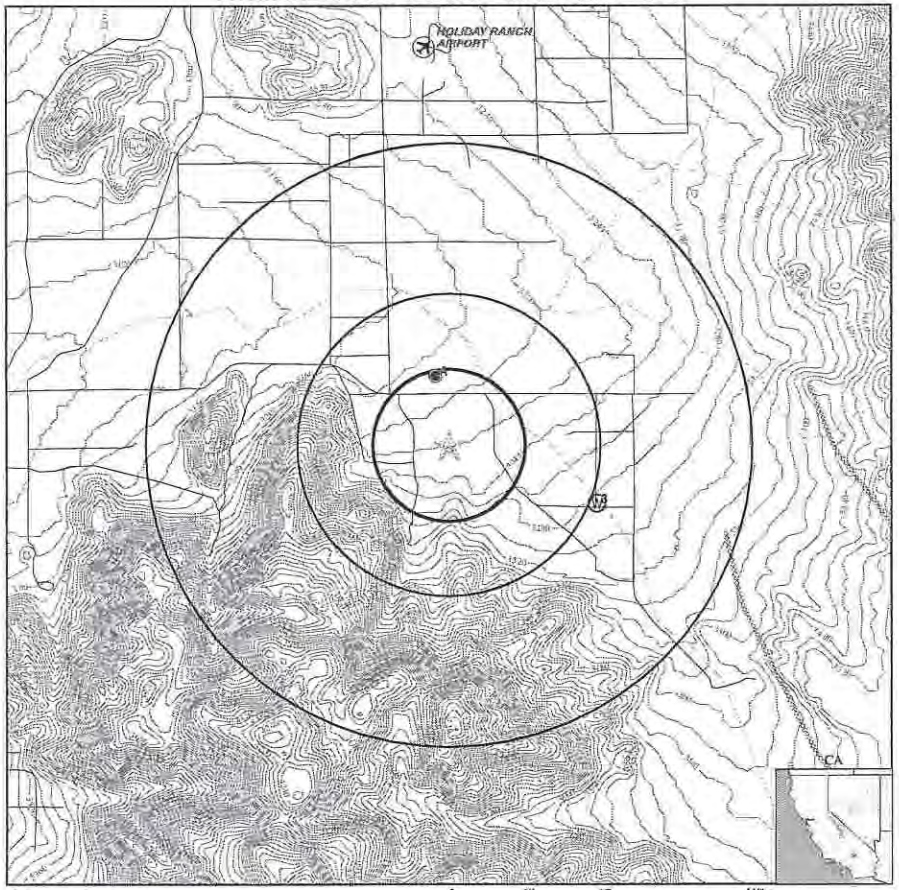

0 1/4 1/2 1 Mile

- County Boundary
- Major Roads
- Contour Lines
- Earthquake Fault Lines
- Airports
- Earthquake epicenter, Richter 5 or greater
- Water Wells
- Public Water Supply Wells
- Cluster of Multiple Icons
- Groundwater Flow Direction
- Indeterminate Groundwater Flow at Location
- Groundwater Flow Varies at Location
- Closest Hydrogeological Data
- Oil, gas or related wells

SITE NAME: Fairview Creek, L.P. ADDRESS: Redwing Road/Cahuilla Road Apple Valley CA 92307 LAT/LONG: 34.5419 / 117.0791	CLIENT: Geocon Env. Consultants, Inc. CONTACT: Jamie Richards INQUIRY #: 2248861.2s DATE: June 18, 2008 7:17 pm

Copyright © 2008 EDR, Inc. © 2007 Tele Atlas Rel. 07/2008.

GEOCHECK® - PHYSICAL SETTING SOURCE MAP FINDINGS

Map ID Direction Distance Elevation	Database	EDR ID Number
A1 **North** **1/8 - 1/4 Mile** **Lower**	**FED USGS**	**USGS3132883**

Agency cd:	USGS	Site no:	343243117044301
Site name:	005N002W03P001S		
Latitude:	343243		
Longitude:	1170443	Dec lat:	34.54527396
Dec lon:	-117.07948424	Coor meth:	M
Coor accr:	F	Latlong datum:	NAD27
Dec latlong datum:	NAD83	District:	06
State:	06	County:	071
Country:	US	Land net:	Not Reported
Location map:	GRANITE MTS.	Map scale:	Not Reported
Altitude:	3195		
Altitude method:	Interpolated from topographic map		
Altitude accuracy:	20		
Altitude datum:	National Geodetic Vertical Datum of 1929		
Hydrologic:	Mojave, California, Area = 4580 sq.mi.		
Topographic:	Hillside (slope)		
Site type:	Ground-water other than Spring	Date construction:	Not Reported
Date inventoried:	19570117	Mean greenwich time offset:	PST
Local standard time flag:	Y		
Type of ground water site:	Single well, other than collector or Ranney type		
Aquifer Type:	Not Reported		
Aquifer:	Not Reported		
Well depth:	270	Hole depth:	Not Reported
Source of depth data:	other reported		
Project number:	Not Reported		
Real time data flag:	0	Daily flow data begin date:	0000-00-00
Daily flow data end date:	0000-00-00	Daily flow data count:	0
Peak flow data begin date:	0000-00-00	Peak flow data end date:	0000-00-00
Peak flow data count:	0	Water quality data begin date:	0000-00-00
Water quality data end date:	0000-00-00	Water quality data count:	0
Ground water data begin date:	1957-01-17	Ground water data end date:	1957-01-17
Ground water data count:	1		

Ground-water levels, Number of Measurements: 1

Date	Feet below Surface	Feet to Sealevel
1957-01-17		

Note: The site was dry (no water level recorded).

A2 **NNW** **1/8 - 1/4 Mile** **Lower**	**CA WELLS**	**CADW20000010993**

Longitude:	117.0795
Latitude:	34.5453
Stwellno:	05N02W03P001S
Districtco:	3
Welluseco:	Z
Countycode:	36
Gwcode:	604200
Site id:	CADW20000010993

GEOCHECK®- PHYSICAL SETTING SOURCE MAP FINDINGS

Map ID Direction Distance Elevation	Database	EDR ID Number
3 **ESE** **1/2 - 1 Mile** **Higher**	**FED USGS**	**USGS3132627**

Agency cd:	USGS	Site no:	343221117041101
Site name:	005N002W10H001S		
Latitude:	343221		
Longitude:	1170411	Dec lat:	34.53916312
Dec lon:	-117.07059506	Coor meth:	M
Coor accr:	F	Latlong datum:	NAD27
Dec latlong datum:	NAD83	District:	06
State:	06	County:	071
Country:	US	Land net:	Not Reported
Location map:	APPLE VALLEY	Map scale:	Not Reported
Altitude:	Not Reported		
Altitude method:	Not Reported		
Altitude accuracy:	Not Reported		
Altitude datum:	Not Reported		
Hydrologic:	Mojave. California. Area = 4580 sq.mi.		
Topographic:	Not Reported		
Site type:	Ground-water other than Spring	Date construction:	Not Reported
Date inventoried:	Not Reported	Mean greenwich time offset:	PST
Local standard time flag:	Y		
Type of ground water site:	Single well, other than collector or Ranney type		
Aquifer Type:	Not Reported		
Aquifer:	Not Reported		
Well depth:	325	Hole depth:	Not Reported
Source of depth data:	other reported		
Project number:	Not Reported		
Real time data flag:	Not Reported	Daily flow data begin date:	Not Reported
Daily flow data end date:	Not Reported	Daily flow data count:	Not Reported
Peak flow data begin date:	Not Reported	Peak flow data end date:	Not Reported
Peak flow data count:	Not Reported	Water quality data begin date:	Not Reported
Water quality data end date:	Not Reported	Water quality data count:	Not Reported
Ground water data begin date:	Not Reported	Ground water data end date:	Not Reported
Ground water data count:	Not Reported		

Ground-water levels, Number of Measurements: 0

GEOCHECK®- PHYSICAL SETTING SOURCE MAP FINDINGS
RADON

AREA RADON INFORMATION

State Database: CA Radon

Radon Test Results

Zip	Total Sites	> 4 Pci/L	Pct. > 4 Pci/L
92307	11	1	9.09

Federal EPA Radon Zone for SAN BERNARDINO County: 2

Note: Zone 1 indoor average level > 4 pCi/L.
: Zone 2 indoor average level >= 2 pCi/L and <= 4 pCi/L.
: Zone 3 indoor average level < 2 pCi/L.

Federal Area Radon Information for SAN BERNARDINO COUNTY, CA

Number of sites tested: 18

Area	Average Activity	% <4 pCi/L	% 4-20 pCi/L	% >20 pCi/L
Living Area - 1st Floor	0.678 pCi/L	100%	0%	0%
Living Area - 2nd Floor	Not Reported	Not Reported	Not Reported	Not Reported
Basement	Not Reported	Not Reported	Not Reported	Not Reported

PHYSICAL SETTING SOURCE RECORDS SEARCHED

TOPOGRAPHIC INFORMATION

USGS 7.5' Digital Elevation Model (DEM)
Source: United States Geologic Survey
EDR acquired the USGS 7.5' Digital Elevation Model in 2002 and updated it in 2006. The 7.5 minute DEM corresponds to the USGS 1:24,000- and 1:25,000-scale topographic quadrangle maps. The DEM provides elevation data with consistent elevation units and projection.

Scanned Digital USGS 7.5' Topographic Map (DRG)
Source: United States Geologic Survey
A digital raster graphic (DRG) is a scanned image of a U.S. Geological Survey topographic map. The map images are made by scanning published paper maps on high-resolution scanners. The raster image is georeferenced and fit to the Universal Transverse Mercator (UTM) projection.

HYDROLOGIC INFORMATION

Flood Zone Data: This data, available in select counties across the country, was obtained by EDR in 1999 from the Federal Emergency Management Agency (FEMA). Data depicts 100-year and 500-year flood zones as defined by FEMA.

NWI: National Wetlands Inventory. This data, available in select counties across the country, was obtained by EDR in 2002 and 2005 from the U.S. Fish and Wildlife Service.

HYDROGEOLOGIC INFORMATION

AQUIFLOW[R] Information System
Source: EDR proprietary database of groundwater flow information
EDR has developed the AQUIFLOW Information System (AIS) to provide data on the general direction of groundwater flow at specific points. EDR has reviewed reports submitted to regulatory authorities at select sites and has extracted the date of the report, hydrogeologically determined groundwater flow direction and depth to water table information.

GEOLOGIC INFORMATION

Geologic Age and Rock Stratigraphic Unit
Source: P.G. Schruben, R.E. Arndt and W.J. Bawiec, Geology of the Conterminous U.S. at 1:2,500,000 Scale - A digital representation of the 1974 P.B. King and H.M. Beikman Map, USGS Digital Data Series DDS - 11 (1994).

STATSGO: State Soil Geographic Database
Source: Department of Agriculture, Natural Resources Conservation Services
The U.S. Department of Agriculture's (USDA) Natural Resources Conservation Service (NRCS) leads the national Conservation Soil Survey (NCSS) and is responsible for collecting, storing, maintaining and distributing soil survey information for privately owned lands in the United States. A soil map in a soil survey is a representation of soil patterns in a landscape. Soil maps for STATSGO are compiled by generalizing more detailed (SSURGO) soil survey maps.

SSURGO: Soil Survey Geographic Database
Source: Department of Agriculture, Natural Resources Conservation Services (NRCS)
Telephone: 800-672-5559
SSURGO is the most detailed level of mapping done by the Natural Resources Conservation Services, mapping scales generally range from 1:12,000 to 1:63,360. Field mapping methods using national standards are used to construct the soil maps in the Soil Survey Geographic (SSURGO) database. SSURGO digitizing duplicates the original soil survey maps. This level of mapping is designed for use by landowners, townships and county natural resource planning and management.

PHYSICAL SETTING SOURCE RECORDS SEARCHED

LOCAL / REGIONAL WATER AGENCY RECORDS

FEDERAL WATER WELLS

PWS: Public Water Systems
Source: EPA/Office of Drinking Water
Telephone: 202-564-3750
Public Water System data from the Federal Reporting Data System. A PWS is any water system which provides water to at least 25 people for at least 60 days annually. PWSs provide water from wells, rivers and other sources.

PWS ENF: Public Water Systems Violation and Enforcement Data
Source: EPA/Office of Drinking Water
Telephone: 202-564-3750
Violation and Enforcement data for Public Water Systems from the Safe Drinking Water Information System (SDWIS) after August 1995. Prior to August 1995, the data came from the Federal Reporting Data System (FRDS).

USGS Water Wells: USGS National Water Inventory System (NWIS)
This database contains descriptive information on sites where the USGS collects or has collected data on surface water and/or groundwater. The groundwater data includes information on wells, springs, and other sources of groundwater.

STATE RECORDS

Water Well Database
Source: Department of Water Resources
Telephone: 916-651-9648

California Drinking Water Quality Database
Source: Department of Health Services
Telephone: 916-324-2319
The database includes all drinking water compliance and special studies monitoring for the state of California since 1984. It consists of over 3,200,000 individual analyses along with well and water system information.

OTHER STATE DATABASE INFORMATION

California Oil and Gas Well Locations
Source: Department of Conservation
Telephone: 916-323-1779

RADON

State Database: CA Radon
Source: Department of Health Services
Telephone: 916-324-2208
Radon Database for California

Area Radon Information
Source: USGS
Telephone: 703-356-4020
The National Radon Database has been developed by the U.S. Environmental Protection Agency (USEPA) and is a compilation of the EPA/State Residential Radon Survey and the National Residential Radon Survey. The study covers the years 1986 - 1992. Where necessary data has been supplemented by information collected at private sources such as universities and research institutions.

EPA Radon Zones
Source: EPA
Telephone: 703-356-4020
Sections 307 & 309 of IRAA directed EPA to list and identify areas of U.S. with the potential for elevated indoor radon levels.

PHYSICAL SETTING SOURCE RECORDS SEARCHED

OTHER

Airport Landing Facilities: Private and public use landing facilities
Source: Federal Aviation Administration, 800-457-6656

Epicenters: World earthquake epicenters, Richter 5 or greater
Source: Department of Commerce, National Oceanic and Atmospheric Administration

California Earthquake Fault Lines: The fault lines displayed on EDR's Topographic map are digitized quaternary fault lines, prepared in 1975 by the United State Geological Survey. Additional information (also from 1975) regarding activity at specific fault lines comes from California's Preliminary Fault Activity Map prepared by the California Division of Mines and Geology.

STREET AND ADDRESS INFORMATION

© 2008 Tele Atlas North America, Inc. All rights reserved. This material is proprietary and the subject of copyright protection and other intellectual property rights owned by or licensed to Tele Atlas North America, Inc. The use of this material is subject to the terms of a license agreement. You will be held liable for any unauthorized copying or disclosure of this material.

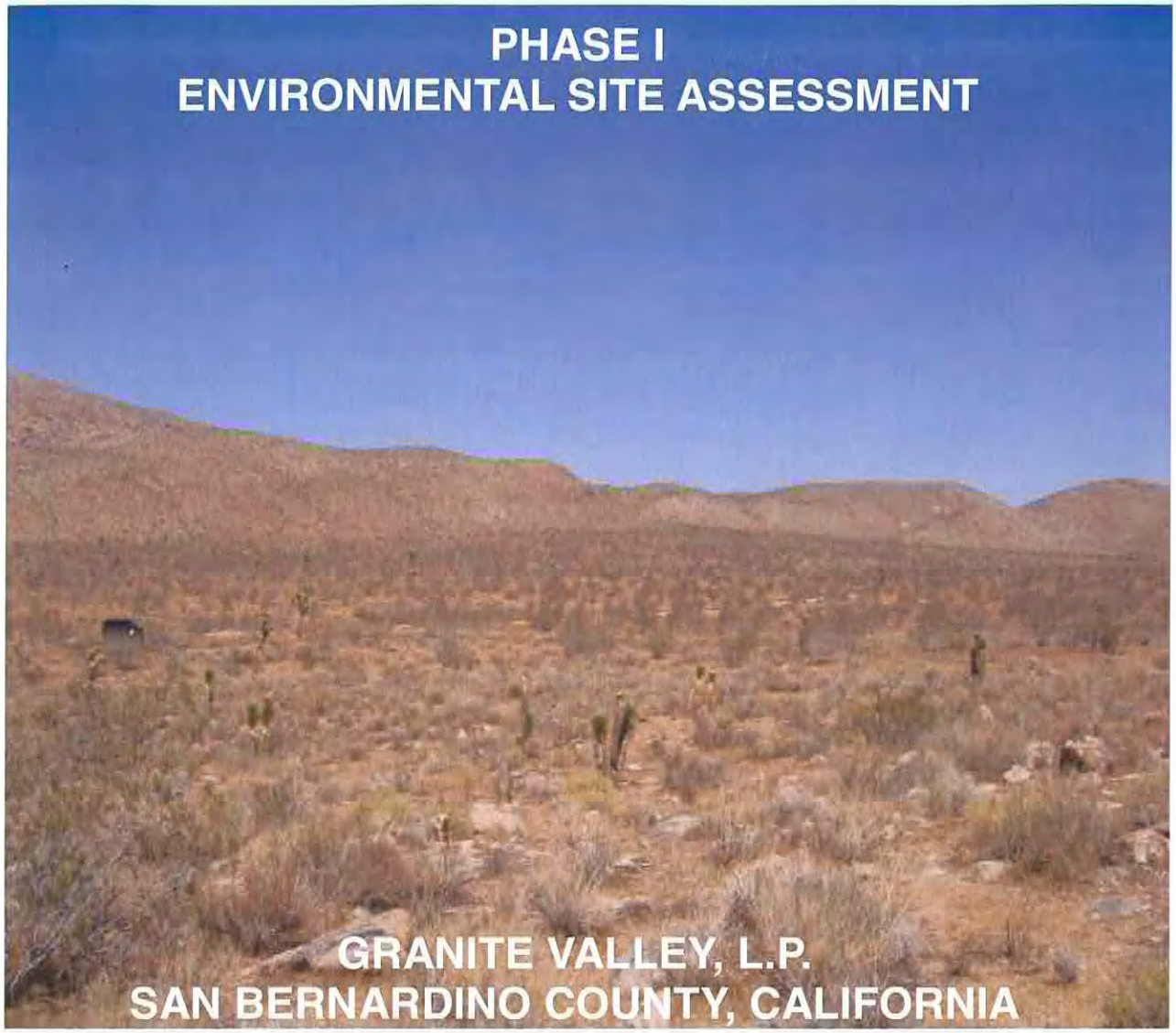

PHASE I
ENVIRONMENTAL SITE ASSESSMENT

GRANITE VALLEY, L.P.
SAN BERNARDINO COUNTY, CALIFORNIA

PREPARED FOR:

GRANITE VALLEY, L.P.
C/O STRATA EQUITY GROUP, INC.
4370 LA JOLLA VILLAGE DRIVE, SUITE 960
SAN DIEGO, CALIFORNIA 92122

PREPARED BY:

GEOCON INLAND EMPIRE, INC.
41571 CORNING PLACE, SUITE 101
MURRIETA, CALIFORNIA 92562

GEOCON PROJECT NO. T2464-77-01

July 14, 2008
Revised December 9, 2008

GEOCON
INLAND EMPIRE, INC.
GEOTECHNICAL ■ ENVIRONMENTAL ■ MATERIALS

Project No. T2464-77-01
July 14, 2008
Revised December 9, 2008

BY OVERNIGHT MAIL

Granite Valley, L.P.
c/o Strata Equity Group, Inc.
4370 La Jolla Village Drive, Suite 960
San Diego, California 92122

Attention: Mr. David Michan

Subject: GRANITE VALLEY, L.P.
SAN BERNARDINO COUNTY, CALIFORNIA
PHASE I ENVIRONMENTAL SITE ASSESSMENT

Dear Mr. Michan:

In accordance with the request of Strata Equity Group, Inc., on behalf of Granite Valley, L.P. (the Client), we have conducted a Phase I Environmental Site Assessment (ESA) of the Granite Valley, L.P. site (the Site) located east of the Town of Apple Valley in an unincorporated portion of San Bernardino County, California. The Site consists of two noncontiguous areas: the first area is a single parcel located north of Cahuilla Road and approximately three miles east of Laguna Seca Road. The County of San Bernardino Assessor's Parcel Number (APN) associated with this parcel is 0436-261-14. The second area consists of five contiguous parcels located three miles east of Laguna Seca Road, extending from approximately 0.5 miles south of Cahuilla Road to two miles south of Cahuilla Road. The County of San Bernardino APNs associated with these parcels are 0436-081-01, -02, -04, -05, and 0436-041-16. The total site area is approximately 480 acres.

The Client requested this Phase I ESA to provide information regarding the potential for existing hazardous substances/petroleum hydrocarbon impacts at the Site. The accompanying report presents the details of the Phase I ESA. This report presents the findings relative to the potential for the existing presence of recognized environmental conditions as defined by the American Society of Testing and Materials Designation E 1527-05, *Standard Practice for Environmental Site Assessments: Phase I Environmental Site Assessment* Process.

Please contact the undersigned if you have any questions.

Sincerely,

GEOCON INLAND EMPIRE, INC.

David C. Darrow, REA II
Senior Environmental Scientist

DCD:db

(2) Addressee

TABLE OF CONTENTS

PHASE I ENVIRONMENTAL SITE ASSESSMENT — Page

1. INTRODUCTION 1
   1.1 Purpose 1
   1.2 Scope of Services/Exceptions 2

2. USER PROVIDED INFORMATION 3
   2.1 Title, Appraisal and Sale Agreement Records 3
   2.2 Environmental Liens or Activity and Use Limitations 3
   2.3 Specialized Knowledge 3
   2.4 Commonly Known or Reasonably Ascertainable Information 3
   2.5 Valuation Reduction for Environmental Issues 3
   2.6 Owner, Property Manager, and Occupant Information 4
   2.7 Reason for Performing Phase I 4

3. SITE RECONNAISSANCE 4
   3.1 Physical Limitations 4
   3.2 Onsite Reconnaissance 4
      3.2.1 Other Site Issues 5
   3.3 Offsite Observations 5

4. PHYSICAL SETTING 6
   4.1 Topographic Features 6
   4.2 Geologic Conditions 6
   4.3 Regional Groundwater Quality and Occurrence 6

5. SITE HISTORY 7
   5.1 Publicly Available Information 7
   5.2 Prior Environmental Document/Report 8

6. REGULATORY AGENCY RECORDS 8
   6.1 Database Review 9
      6.1.1 Site 10
      6.1.2 Nearby Properties 11
      6.1.3 Non-Geocoded (Unmapped) Facilities 11
   6.2 California Department of Conservation Division of Oil, Gas, and Geothermal Resources 11
   6.3 Water and Sewer Agencies 11
   6.4 Southern California Edison 12
   6.5 County of San Bernardino Assessor 12
   6.6 Town of Apple Valley Building and Safety Department 12
   6.7 County of San Bernardino Building and Safety Department 12
   6.8 County of San Bernardino Fire Department Hazardous Materials Division 12
   6.9 County of San Bernardino Agricultural/Measurement Standards 12

7. ASBESTOS AND LEAD 12

8. FINDINGS 13

9. CONCLUSIONS AND RECOMMENDATIONS 14

10. LIMITATIONS 14

11. REFERENCES 16

12. QUALIFICATIONS 17

TABLE OF CONTENTS (Continued)

Figures:
1. Vicinity/Topographic Map
2. Site Plan

Appendices:
A. Terms
B. Site Photographs
C. Historical Aerial Photographs
D. Historical Topographic Maps
E. Regulatory Database Reports

PHASE I ENVIRONMENTAL SITE ASSESSMENT

1. INTRODUCTION

This report presents the results of a Phase I Environmental Site Assessment (ESA) of the Granite Valley, L.P. site (the Site) located east of the Town of Apple Valley in an unincorporated portion of San Bernardino County, California. The Site consists of two noncontiguous areas: the first area is a single parcel located north of Cahuilla Road and approximately three miles east of Laguna Seca Road. The County of San Bernardino Assessor's Parcel Number (APN) associated with this parcel is 0436-261-14. The second area consists of five contiguous parcels located three miles east of Laguna Seca Road, extending from approximately 0.5 miles south of Cahuilla Road to two miles south of Cahuilla Road. The County of San Bernardino APNs associated with these parcels are 0436-081-01, -02, -04, -05, and 0436-041-16. The total Site area is approximately 480 acres. The approximate location of the Site is shown on the Vicinity/Topographic Map presented as Figure 1.

We prepared this report in accordance with the request of Strata Equity Group, Inc. on behalf of Granite Valley, L.P. (the Client). The following sections identify the purpose, scope of services, and limitations/exceptions associated with the ESA, and the location of the Site.

1.1 Purpose

The purpose of the Phase I ESA was to identify potential "recognized environmental conditions" (RECs) as defined by the American Society for Testing and Materials (ASTM) Designation E 1527-05 *Standard Practice for Environmental Site Assessments: Phase I Environmental Site Assessment Process.* Section 1.1.1 of the ASTM Standard E 1527-05 defines the term "recognized environmental conditions" as *"the presence or likely presence of any hazardous substances or petroleum products on a property under conditions that indicate an existing release, a past release, or a material threat of a release of any hazardous substances or petroleum products into structures on the property or into the ground, ground water, or surface water of the property."* The term, as further defined by ASTM, *"is not intended to include de minimis conditions that generally do not present a threat to human health or the environment and that generally would not be the subject of an enforcement action if brought to the attention of appropriate governmental agencies."* Conditions determined to be de minimis are not RECs.

This Phase I ESA was conducted in accordance with ASTM E 1527-05 and satisfies the requirements of 40 Code of Federal Regulations (CFR) Part 312 titled *Standards and Practices for All Appropriate Inquiries,* as required under Sections 101(35)(B)(ii) and (iii) of the Comprehensive Environmental Response, Compensation, and Liability Act (CERCLA). The purpose of conducting an All Appropriate Inquiries (AAI) investigation into the previous ownership and uses of a property is to meet the provisions necessary for the landowner, contiguous property owner, and/or bona fide

prospective purchaser to qualify for certain landowner liability protections under CERCLA. To assist in understanding the terminology contained in this report, a list of terms associated with the above-referenced standard and regulation is provided in Appendix A.

The main components of this report, as specified by the referenced standards, include the following:

- **Site Reconnaissance:** We observed the Site and adjacent property conditions for indications of RECs at or near the Site. The site reconnaissance included the Site and adjoining properties only. We did not move onsite debris, vehicles, or other objects to observe the underlying ground surface. Offsite properties and features were viewed from the Site, nearby public right-of-ways, and via a drive-by reconnaissance of the surrounding area.

- **Physical Setting:** We reviewed public information and physical setting references to obtain information concerning the topographic, geologic, and hydrogeologic characteristics of the Site and vicinity. Such information may be indicative of the direction and/or extent that a contaminant could migrate in the event of a spill or release.

- **Site History:** We consulted historical references to develop a history of the previous uses of the Site and surrounding area in order to help identify the likelihood of past uses having led to RECs at or near the Site. Historical sources typically reviewed include historical aerial photographs, topographic maps, city directory listings, and site ownership and/or use information (as made available by the Client and other site representatives). In addition, we conducted interviews with persons who were reasonably expected to be knowledgeable about historical and/or current conditions at and uses of the Site.

- **Records Review:** We reviewed regulatory agency records to help identify RECs at or potentially affecting the Site. We reviewed client-provided and publicly available federal, state, and local regulatory agency records pertaining to the Site.

1.2 Scope of Services/Exceptions

Our Proposal No. IE-741E, dated June 11, 2008, outlines the scope of services proposed for this Phase I ESA. We performed the services outlined in the referenced document, with the exceptions identified below.

- The Client did not request that we obtain and/or review a 50-year-chain-of-title report. Based on our review of the available historical information during this project, we do not feel that a significant data gap is caused by not reviewing a chain-of-title report.

- A request for copies of historical aerial photographs covering the Site and nearby properties was submitted to Environmental Data Resources, Inc. (EDR). According to EDR, historical aerial photographs prior to 1953 are not available. Based on our review of the available historical information during this project, we do not feel that a significant data gap is caused by not reviewing aerial photographs prior to 1953.

- A request for copies of historical Sanborn fire insurance maps covering the Site and nearby properties was submitted to EDR. According to EDR, historical map coverage was not available for the site vicinity. Based on our review of the available historical information

during this project, we do not feel that a significant data gap is caused by not reviewing Sanborn Maps.

- A request for city directories for the Site and nearby properties was submitted to EDR. According to EDR, city directories were not available for the site vicinity. Based on our review of the available historical information during this project, we do not feel that a significant data gap is caused by not reviewing city directories.

- The prior Site owners did not respond to our request for Site-specific information. Based on our review of the available historical information during this project, we do not feel that a significant data gap is caused by not receiving Site-specific information from prior Site owners.

2. USER PROVIDED INFORMATION

This section describes site information provided by the Client and others familiar with the Site.

2.1 Title, Appraisal and Sale Agreement Records

The Client did not provide and we did not review a current title report, appraisals, or purchase and sale agreements for the Site.

2.2 Environmental Liens or Activity and Use Limitations

The Client indicated that they are not aware of environmental liens on the Site or activity and use limitations (AULs) for the Site.

2.3 Specialized Knowledge

The Client indicated that they are not aware of specialized knowledge regarding the Site.

2.4 Commonly Known or Reasonably Ascertainable Information

The Client indicated that they are not aware of commonly known information or reasonably ascertainable information indicative of RECs on the Site.

2.5 Valuation Reduction for Environmental Issues

The Client indicated that they are paying fair market price for the Site and the price has not been reduced due to environmental conditions on the Site.

2.6 Owner, Property Manager, and Occupant Information

The Client provided the names and addresses of the prior site owners. We submitted letters requesting Site-specific information from the prior site owners. No information was provided by prior site owners.

2.7 Reason for Performing Phase I

The Client requested this Phase I ESA to obtain information regarding the potential for existing hazardous substances and/or petroleum hydrocarbon impacts prior to development of the Site.

3. SITE RECONNAISSANCE

Mr. Dave Darrow of Geocon conducted a reconnaissance of the Site and performed observations of adjacent properties on July 2, 2008. Mr. Darrow was not accompanied by the Site owners during the site reconnaissance. Observations noted during the site reconnaissance are summarized below, along with any limitations encountered during the reconnaissance activities.

3.1 Physical Limitations

Moderate to heavy vegetation on the parcels and steep terrain on the southwestern parcels prevented direct observation of portions of the Site. The Site was observed from the perimeters and from unpaved roads bisecting the Site. There were no other physical limitations present during the site reconnaissance. At the time of the site reconnaissance, the weather was sunny with a temperature of 100 degrees Fahrenheit.

3.2 Onsite Reconnaissance

Southern Parcels. The southern parcels consist of vacant undeveloped land crossed by vehicle trails and dry drainage channels. Native vegetation is present throughout the Site. Random scattered debris was observed in the southern and western portions of the Site. An empty plastic 55-gallon drum was observed in the southwestern portion of the Site. Numerous shotgun shells and clay targets were observed in the southwestern portion. One pile of roofing debris was observed on the western portion.

Northern Parcels. The northern parcels consist of vacant undeveloped land. Native vegetation is present throughout the Site. Random scattered debris was observed on the western edge of the Site along an unpaved road. Evidence of fires and concrete wash-out was observed in the northwest portion of the Site.

No evidence of hazardous materials was noted relative to the debris, burned material, or concrete wash-out on the southern or northern areas of the Site.

A Site Plan illustrating the noted site features is included as Figure 2. Photographs taken during the site reconnaissance are presented in Appendix B.

The following table summarizes the observations made during the site reconnaissance regarding issues of potential environmental concern.

Issue of Potential Environmental Concern	Observed	Not Observed
Hazardous Substances/Petroleum Products		✓
Hazardous Wastes		✓
Aboveground/Underground Storage Tanks		✓
Unidentified Substance Containers		✓
Polychlorinated Biphenyls		✓
Wastewater Systems (drains/clarifiers/sumps)		✓
Evidence of Releases (stains, odors, stressed vegetation)		✓
Pools of Liquid, Pits, Ponds, Lagoons		✓
Wells		✓
Other Site Issues	✓	

3.2.1 Other Site Issues

Miscellaneous non-hazardous debris, an empty plastic drum, and roofing debris were observed on the southern portion of the southern site parcels. Miscellaneous non-hazardous debris was observed on the northern site parcels. No staining or odors were noted relative to the debris, drum, or roofing materials.

3.3 Offsite Observations

Observed and reported current uses of adjacent properties and surrounding areas are summarized below.

Direction	Adjacent Properties	Surrounding Area
North	Sparse residential and ranch development and native vacant land.	Native vacant land.
South	Granite Mountains and native vacant land.	Fairview Valley and native vacant land.
East	Fairview Valley and native vacant land.	Fairview Valley and native vacant land.
West	Granite Mountains, sparse residential and ranch development, and native vacant land.	Sparse residential and ranch development and native vacant land.

No RECs were noted on the adjacent parcels.

4. PHYSICAL SETTING

The following sections include discussions of topographic, geologic, and hydrogeologic conditions in the vicinity of the Site, based upon our document review and our visual reconnaissance of the Site and adjacent areas.

4.1 Topographic Features

Information concerning the topography and previous development of the Site and properties located in the vicinity of the Site was obtained from a review of United States Geological Survey (USGS) topographic map of the Fairview Valley, California quadrangle (USGS, 1993). According to the map, the elevation of the southern site parcels ranges from approximately 4,000 feet above mean sea level (amsl) on the southwestern portion to 3,340 feet amsl on the northwestern portion and the elevation of the northern site parcel ranges from 3,240 amsl on the northeast to 3,200 amsl on the southwest. Topography in the vicinity of the southern site parcels appears to slope with decreasing relief to the northwest and in the vicinity of the northern site parcel appears to slope with decreasing relief to the southwest. The Site is shown as vacant land with unpaved roads and drainage courses throughout. Structures are shown west of the south parcels and west and south of the northern parcel.

Topographic features depicted on the map are generally representative of observed site conditions during our site reconnaissance. A reproduction of a portion of the USGS map is presented as Figure 1.

4.2 Geologic Conditions

The Site is located in the central segment of the Transverse Ranges geomorphic province of Southern California (South Coast Geological Society, 1982). The Transverse Ranges Province is a long, narrow east-trending strip of terrain of mountain ranges and valley. The terrain extends from Point Arguello and San Miguel Island eastward some 300 miles to the Pinto and Eagle Mountains in the Mojave Desert, and is from 10 to 50 miles wide.

The Site appears to be underlain by alluvium (California Division of Mines and Geology, 1986).

4.3 Regional Groundwater Quality and Occurrence

Information available online from the California Department of Water Resources (CDWR) indicates that the depth to groundwater in CDWR water wells located within five miles of the Site was measured to be approximately 235 feet in 1957. No other wells in the site vicinity had measurement information available online and no recent measurements were recorded at the CDWR website.

Based on the general knowledge of the local hydrogeology in the area, groundwater is presumed to flow generally in a west/northwesterly direction. Groundwater depth and flow direction beneath the Site may vary due to local irrigation practices, seasonal rainfall, local faulting, and other factors.

5. SITE HISTORY

We conducted a historical records search regarding the Site and surrounding areas. This included a review of one or more of the following sources that were found to be both reasonably ascertainable and useful for the purposes of this Phase I ESA: historical aerial photographs, historical city directories, building permits and plans, land title records, topographic maps, property tax records, zoning/land use records, interviews with property representatives, and reviews of prior environmental assessment reports/documents regarding the Site.

Based on our review of historical sources, the Site appears to have been mostly vacant land since at least 1953. No evidence or indications of historic site development were identified. The following sections summarize information obtained from the historical sources utilized for this assessment, including publicly-available sources and interviews with onsite personnel.

5.1 Publicly Available Information

Publicly-available historical records, including aerial photographs and historical topographic maps were available for the Site and adjacent properties for selected years dating from 1953 to 2005. The following table presents a summary of information obtained from the sources used for this assessment. Copies of historical information reviewed during this assessment which consisted of historical aerial photographs and topographic maps are provided in Appendix C and D, respectively.

Year	Interpreted Use		Source
	Site	Adjacent and Nearby Properties	
1953	The Site appears to be vacant land. Numerous vehicle trails are visible throughout the Site. An area of cleared land is visible on the northern parcel.	Vacant land is visible on all sides of the Site.	A
1957	The Site is shown as vacant land. Numerous vehicle trails are shown throughout the Site.	Structures are shown south of the northern parcel. Structures are shown northwest of the southern parcels.	T
1968	Similar to the 1953 photographs.	Residential development is visible south and northwest of the northern parcel and northwest of the southern parcels. Other observations are similar to the 1953 photographs.	A
1970	Similar to the 1957 map.	A dry lake is shown to the northwest of the northern parcel. Other observations are similar to the 1957 map.	T
1972	Similar to the 1968 photographs.	Similar to the 1968 photographs.	A

Year	Interpreted Use		Source
	Site	Adjacent and Nearby Properties	
1973	Similar to the 1972 photographs.	Similar to the 1972 photographs.	A
1974	Similar to the 1973 photographs.	Similar to the 1973 photographs.	A
1989	Similar to the 1974 photographs.	Similar to the 1974 photographs.	A
1990	Similar to the 1989 photographs.	Increased development is visible to the northwest of the northern parcel. A structure is shown east of the southern parcels. Other observations are similar to the 1989 photographs.	A
1993	Similar to the 1970 map.	"Landing strips" are shown to the northwest of the northern parcel. Other observations are similar to the 1970 map.	T
1994	Similar to the 1990 photographs.	Similar to the 1990 photographs.	A
2002	Similar to the 1994 photographs.	Similar to the 1994 photographs.	A
2005	Similar to the 2002 photographs.	Structures are visible west of the northern parcel. Other observations are similar to the 2002 photographs.	A

Abbreviations/Sources:
A = Aerial photograph
T = Topographic map

5.2 Prior Environmental Document/Report

We reviewed a prior environmental report titled Phase I Environmental Site Assessment, Granite Valley, East of Apple Valley, San Bernardino County, California, prepared by Geocon Consultants, Inc., dated August 19, 2005. Pertinent information obtained from the report is provided below.

During the site reconnaissance the Site was observed to be undeveloped land and unpaved roads traversed the Site. A dilapidated cobblestone structure was observed on the southern portion of the southern parcels and appeared to have been a former residence. No RECs were identified during the assessment.

Note: The site boundaries are not clearly delineated or marked and it appears that the dilapidated structure noted onsite during the 2005 assessment was located south of the southern site boundary and not onsite. The reason for this apparent error is the unmarked site boundaries. No structures or evidence of structures were identified onsite during the 2008 assessment.

6. REGULATORY AGENCY RECORDS

During this assessment, we reviewed regulatory agency records pertaining to the Site and relevant nearby properties. The sources for this information included a regulatory database search firm (Section 6.1) and local government agencies (Sections 6.2 to 6.9). The information requested from

local government agencies was based on the findings from the site reconnaissance activities, historical research, and environmental database review. A summary of information obtained from the sources contacted is presented below. Based on information obtained through written requests to local government agencies, it was judged that interviews of regulatory officials would not provide any additional or meaningful information to this Phase I ESA.

6.1 Database Review

Environmental Data Resources, Inc. (EDR) performed a search of federal, state and local databases for the Site and surrounding areas. A reproduction of the reports titled *The EDR Radius Map with GeoCheck, Granite Valley, L.P. Oldenburg Road/Cahuilla Road, Apple Valley, CA 92307*, dated June 18, 2008, and *The EDR Radius Map with GeoCheck, Granite Valley, L.P. Canfield Road/Chicago Road, Apple Valley, CA 92307*, dated June 19, 2008, are presented as Appendix E. The table on the following pages lists the databases that were searched and the number of listings. The following table lists databases that were searched and the number of listings, excluding non-geocoded (unmapped) sites.

Database Name	Search Radius (Mile)	Number of Listings
FEDERAL DATABASES		
NPL (National Priority List)	1.0	0
Proposed NPL	1.0	0
CERCLIS (Comprehensive Environmental Response, Compensation, and Liability Information System)	0.5	0
CERCLIS-NFRAP (No Further Remedial Action Planned)	0.5	0
CORRACTS (RCRA Corrective Action Sites List)	1.0	0
RCRIS-TSDF (RCRA Permitted Treatment, Storage, Disposal Facilities)	0.5	0
RCRIS-LQG (RCRA Large Quantity Generators of Hazardous Waste-facilities that generate, transport, treat and/or dispose of greater than 1,000 kilograms (kg) per month)	0.25	0
RCRIS-SQG (RCRA Small Quantity Generators of Hazardous Waste-facilities that generate, transport, treat and/or dispose of between 100 kg and 1,000 kg per month)	0.25	0
ERNS (Emergency Response Notification System)	Site	0
STATE DATABASES		
Historical Cal-Sites (Potential/Confirmed Hazardous Substance Release	1.0	0
CA Bond Expenditure Plan	1.0	0
Toxic Pits	1.0	0
WMUDS/SWAT (Waste Management Unit Database)	0.5	0
Cortese (Hazardous Waste and Substances Sites List)	0.5	0
SWRCY (Solid Waste and Recycling Facilities List)	0.5	0
LUST (Leaking Underground Storage Tanks)	0.5	0
CA FID UST (Facility Inventory Database)	0.5	0
UST (Underground Storage Tanks)	0.25	0
HIST UST (Historical USTs)	0.25	0

Database Name	Search Radius (Mile)	Number of Listings
STATE DATABASES (Continued)		
SWEEPS UST	0.25	0
CHMIRS (California Hazardous Material Incident Report System)	Site	0
Notify 65 (Proposition 65)	1.0	0
VCP (Voluntary Cleanup Program)	0.5	0
Drycleaners	0.25	0
CDL (Clandestine Drug Labs)	1.0	1
Indian LUST	0.5	0
Indian UST	0.25	0
FEDERAL SUPPLEMENTAL DATABASES		
NPL Liens (Federal Superfund Liens)	Site	0
HMIRS (Hazardous Materials Information Reporting System)	Site	0
US BROWNFIELDS	0.5	0
DOD (Department of Defense facilities)	1.0	0
FUDS (Formerly Used Defense Sites)	1.75	0
CONSENT (Superfund Consent Decrees)	1.0	0
ROD (Records of Decision)	1.0	0
MINES (Mines Master Index File)	0.25	0
TRIS (Toxic Chemical Release Inventory System)	Site	0
TSCA (Toxic Substances Control Act)	Site	0
FTTS (FIFRA/TSCA Tracking System) - (Federal Insecticide, Fungicide,	Site	0
PADS (PCB Activity Database System)	Site	0
MLTS (Material Licensing Tracking System)	Site	0
FINDS (Facility Index System)	Site	0
RAATS (RCRA Administrative Action Tracking System)	Site	0
Indian Reservation	1.0	0
STATE OR LOCAL SUPPLEMENTAL DATABASES		
SCH (School Property Evaluation Program)	0.25	0
CA WDS (Waste Discharge System)	Site	0
AST (Aboveground Petroleum Storage Tank Facilities)	0.25	0
Deed	0.5	0
RESPONSE	1.0	0
HAZNET (Hazardous Waste Information System)	1.0	1
ENVIROSTOR	1.0	0
EDR PROPRIETARY RECORDS		
Manufactured Gas Plants	1.0	0
EDR Historical Auto Stations	0.25	0
EDR Historical Cleaners	0.25	0

6.1.1 Site

The Site was not listed on any of the databases searched during this assessment.

6.1.2 Nearby Properties

The following discussion provides additional information regarding the properties listed on the databases located within a 1-mile radius of the Site, the status of their listings, and their potential, if any, to impact the Site.

Listing A3

HUD Intown Properties (27073 Canfield Road), reportedly located approximately 1,750 feet west (downgradient) of the Site, is listed on the CDL and HAZNET databases. According to information provided by EDR, in 1998 an illegal drug lab reportedly operated at this location, and/or equipment and/or materials were stored at this location. Waste reportedly generated from this facility includes "household waste" that is disposed of at a transfer station and/or by tank treatment. No spills or releases were reported. Based on the distance and direction of this facility relative to the Site, and the information provided in the database report, this facility is not an REC with regard to the Site.

6.1.3 Non-Geocoded (Unmapped) Facilities

This portion of the regulatory database report identifies facilities that have incomplete address information and could not be specifically plotted (referred to as "non-geocoded facilities"). The EDR report lists 81 non-geocoded facilities. Based on the interpreted distances of the facilities and/or the nature of the databases on which they appear, there is a low likelihood that the non-geocoded facilities represent an environmental concern to the Site.

6.2 California Department of Conservation Division of Oil, Gas, and Geothermal Resources

We reviewed California Department of Conservation Division of Oil, Gas, and Geothermal Resources (DOGGR) reference map K to estimate the distance and direction to the nearest oil or gas wells from the Site. According to the map reviewed, no wells are located within a two-mile radius of the Site (California Department of Conservation, 1986).

6.3 Water and Sewer Agencies

The Apple Valley Ranchos Water District will provide potable water to the Site following development. The area in the vicinity of the Site reportedly currently utilizes septic systems for domestic waste water disposal. No known water wells or sewage utilities are currently in place at the Site.

6.4 Southern California Edison

No overhead electrical transmission lines, support towers, oil-containing electrical equipment, or other equipment suspected of containing polychlorinated biphenyls (PCBs) were observed on or adjacent to the Site. Therefore, PCBs are not an REC for the Site.

6.5 County of San Bernardino Assessor

The County of San Bernardino Assessor maintains records of land use and development in San Bernardino County. The County indicated there were no records for the Site.

6.6 Town of Apple Valley Building and Safety Department

The Town of Apple Valley Building and Safety Department maintains records of building permits in the town of Apple Valley. The Building and Safety Department reportedly does not have any records for the site APNs.

6.7 County of San Bernardino Building and Safety Department

The County of San Bernardino Building and Safety Department maintains records of building permits and land use in unincorporated portions of the County. The Building and Safety Department stated that they have no records for the site APNs

6.8 County of San Bernardino Fire Department Hazardous Materials Division

The County of San Bernardino Fire Department Hazardous Materials Division (SBFDHMD) maintains records of UST releases and hazardous material releases and cleanups for sites in San Bernardino County. The SBFDHMD maintains information by street address and APN. The SBFDHMD did not respond to our request for information.

6.9 County of San Bernardino Agricultural/Measurement Standards

The County of San Bernardino Department of Agriculture, Weights and Measures maintains pesticide use records for properties in San Bernardino County. The Department stated that no records were available for the Site.

7. ASBESTOS AND LEAD

We did not conduct asbestos-containing building material (ACBM) or lead-containing paint (LCP) surveys at the Site. No current or former structures were observed at the Site during the site reconnaissance. It is possible that the roofing material observed on the Site contains ACBM and/or LCP. The debris observed on the Site should be disposed of in accordance with current regulations.

8. FINDINGS

The table below presents a summary of findings associated with the scope of services completed during this assessment at the Site, including known or suspect RECs, historical RECs, and de minimis environmental conditions. A discussion of pertinent issues identified in the Phase I ESA is provided, as appropriate, in Section 9.

Assessment Category	REC	Recommended Actions	Report Section
Hazardous Substances/Petroleum Products	No	NFA	3 and 5
Hazardous Wastes	No	NFA	3, 5, and 6
Aboveground/Underground Storage Tanks	No	NFA	3 and 6
Unidentified Substance Containers	No	NFA	3
Equipment Potentially Containing PCBs	No	NFA	3 and 6
Wastewater Systems	No	NFA	3, 5, and 6
Evidence of Releases	No	NFA	3
Pools of Liquid, Pits, Ponds, Lagoons	No	NFA	3
Wells	No	NFA	3, 5, and 6
Other Site Issues	No	AA	3
Nearby Properties	No	NFA	3, 5, and 6
Historical Land Use – Site	No	NFA	3, 5 and 6
Historical Land Use – Nearby Properties	No	NFA	3, 5 and 6

Recommended Action(s):
NFA = No further action recommended at this time
AA = Additional action recommended at this time

9. CONCLUSIONS AND RECOMMENDATIONS

This section summarizes our conclusions and our recommendations with regard to environmental issues associated with the Site. We have performed a Phase I ESA of the Granite Valley, L.P. site located east of the Town of Apple Valley in an unincorporated portion of San Bernardino County, California. The Phase I ESA was conducted in conformance with the scope and limitations of ASTM E 1527-05. This assessment has revealed no RECs in connection with the Site and further assessment is not warranted at this time.

Any exceptions to, or deletions from, this practice are described in Section 1.2 of this report. It is the Environmental Professional's opinion that all appropriate inquiry has been conducted, in general accordance with *ASTM Standard E 1527-05 and 40 CFR Part 312*, in the current/previous environmental condition of the Site, and that conditions indicative of significant releases or threatened releases of hazardous substances on, at, in or to the Site were not identified. No significant data gaps were identified that would affect the ability of the Environmental Professional to render this opinion.

The miscellaneous non-hazardous debris, empty plastic drum, and roofing debris observed onsite are not RECs but should be removed from the Site and disposed in accordance with current regulations.

10. LIMITATIONS

The conclusions presented in this report are based upon reasonable visual observations made at the Site and research of available materials within the scope and budget of the contract. The information presented is relevant to the dates of our site visit and should not be relied upon to represent conditions at later dates. The opinions expressed herein are based on our experience with similar studies and information obtained during our effort. If additional information becomes available, we request the opportunity to review the information and modify our opinions, if necessary.

The visual observations we made were limited to accessible portions of the Site and the contiguous areas. Subsurface exploration, soil and groundwater sampling, and analytical testing were not within the scope of this study. In addition, this study did not include a 50-year chain-of-title review, a historical insurance fire map review, and a review of city directories. We conducted the Phase I ESA at the Site expressly and solely for Granite Valley, L.P. Any reliance upon the information, conclusions, or recommendations contained in this report for purposes other than the transfer of the Site shall be at the sole liability of the party undertaking such use.

Our services have been conducted using the degree of care and skill ordinarily exercised, under similar circumstances, by environmental sciences consultants practicing in this or similar localities. No other warranty, express or implied, is made as to the professional opinions presented in this report. We are not responsible for the conclusions, opinions, or recommendations made by others based on this information.

This report was compiled based partially on information supplied to us from outside sources, other information that is in the public domain, and visual observations made at the property. The conclusions and recommendations herein are based solely on the information we obtained in compiling the report. We make no warranty as to the accuracy of statements made by others which may be contained in the report, nor are any other warranties or guarantees, express or implied, included or intended by the report except that it has been prepared in accordance with the current generally accepted practices and standards consistent with the level of care and skill exercised under similar circumstances by other professional consultants or firms performing the same or similar services. This report is intended to be used by the party authorizing the audit for the transfer of the Site. None of the work performed hereunder shall constitute or be represented as a legal opinion of any kind or nature, but shall be a representation of findings of fact from the records examined.

This evaluation does not address the presence of the following conditions unless specifically stated otherwise:

- Radon, electromagnetic fields, asbestos, lead-containing paint, mold, burn ash, lead in drinking water, methane gas, and wetlands;
- Chemical compounds which naturally occur in the environment;
- Commonly used household cleaning products, building materials, and consumables that may be hazardous; and
- Contaminants or contaminant concentrations that are not currently a concern but may be under future regulatory standards.

11. REFERENCES

ASTM International. 2005. *Standard Practice for Environmental Site Assessments, Phase I Environmental Site Assessment Process*, Designation E 1527-05.

California Department of Conservation, Division of Mines & Geology (1986). *Geologic Map of the San Bernardino Quadrangle.*

California Department of Conservation, Division of Oil, Gas, and Geothermal Resources. (1986). *Reference Map Series Sheet K.*

California Department of Water Resources (CDWR). 2008. [online] http://well.water.ca.gov/

County of San Bernardino Flood Control Aerial Photography.
1953 Aerial photograph (flight/photograph: AXL-25K-33-34/AXL-43K-50-51).
1968 Aerial photograph (flight/photograph: AXL-1JJ-88-89-108).
1972 Aerial photograph (flight/photograph: #196-6-15-16).
1974 Aerial photograph (flight/photograph: C-253-10-28).
1990 Aerial photograph (flight/photograph: C-481-73-94).

EDR Environmental Data Resources, Inc. 2008. The EDR Radius Map with GeoCheck, *Granite Valley, L.P., Canfield Road/Chicago Road, Apple Valley, CA 92307.*

EDR Environmental Data Resources, Inc. 2008. The EDR Radius Map with GeoCheck, *Granite Valley, L.P., Oldenburg Road/Cahuilla Road, Apple Valley, CA 92307.*

EDR Environmental Data Resources, Inc. 2008. The EDR Aerial Photo Decade Package, *Granite Valley, L.P., Canfield Road/Chicago Road, Apple Valley, CA 92307.*

EDR Environmental Data Resources, Inc. 2008. The EDR Aerial Photo Decade Package, *Granite Valley, L.P., Oldenburg Road/Cahuilla Road, Apple Valley, CA 92307.*

EDR Environmental Data Resources, Inc. 2008. EDR Historical Topographic Map Report, *Granite Valley, L.P., Canfield Road/Chicago Road, Apple Valley, CA 92307.*

EDR Environmental Data Resources, Inc. 2008. EDR Historical Topographic Map Report, *Granite Valley, L.P., Oldenburg Road/Cahuilla Road, Apple Valley, CA 92307.*

Geocon Consultants, Inc. 2005. *Phase I Environmental Site Assessment, Granite Valley, East of Apple Valley, San Bernardino County, California.*

South Coast Geological Society. (1982). *Geology and Mineral Wealth of the California Transverse Ranges* (Mason Hill Volume).

United States Geological Survey. 1973. Fairview Valley, *California 7.5' Quadrangle (Scale: 1:24,000). Photorevised 1993.*

12. QUALIFICATIONS

David C. Darrow, R.E.A II states the following:

> I declare that, to the best of my professional knowledge and belief, I meet the definition of Environmental Professional as defined in Section 312.10 of 40 CFR Part 312. I have the specific qualifications based on education, training, and experience, to assess a property of the nature, history, and setting of the subject property. I have developed and performed all the appropriate inquiries in conformance with the standards and practices set forth in 40 CFR Part 312.

David C. Darrow, R.E.A. II
Senior Environmental Scientist

REGISTERED ENVIRONMENTAL ASSESSOR II
DAVID DARROW
REA II 20202
Expires: 11-30-09
STATE OF CALIFORNIA

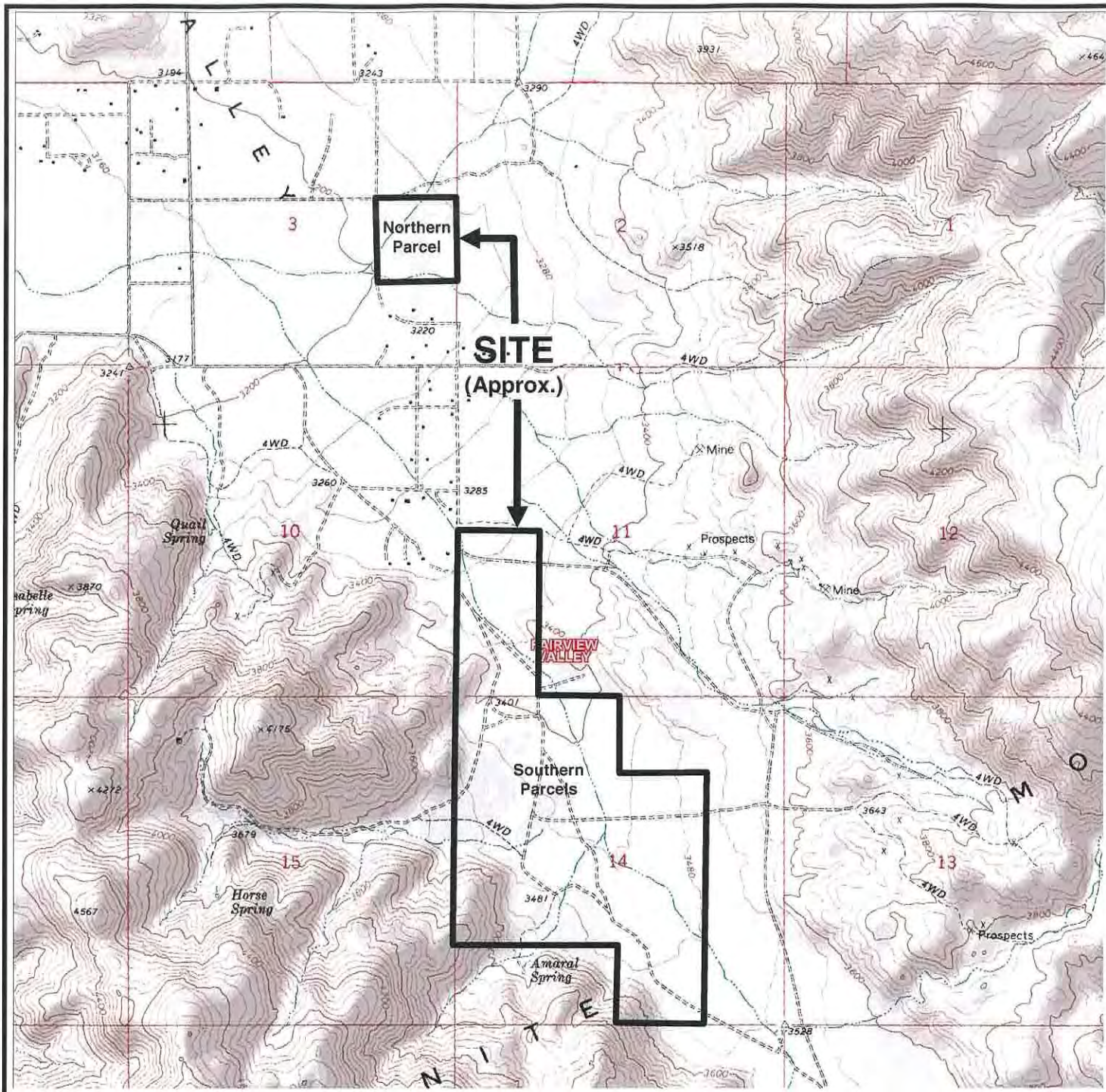

SOURCE: USGS QUADRANGLE MAP DeLORME DIGITAL EDITION
FAIRVIEW VALLEY, CALIFORNIA QUADRANGLE
PHOTOREVISED 1993

N

Approximate Scale
1 in. = 2,300 ft.

GEOCON
INLAND EMPIRE INC.
GEOTECHNICAL ■ ENVIRONMENTAL ■ MATERIALS
41571 CORNING PLACE, SUITE 101 - MURRIETA, CALIFORNIA 92562
PHONE 951 304-2300 - FAX 951 304-2642

DCD

VICINITY/TOPOGRAPHIC MAP

GRANITE VALLEY, L.P.
SAN BERNARDINO COUNTY,
CALIFORNIA

DATE: 12-09-2008 | PROJECT NO. T2464-77-01 | FIG. 1

GRANITE VALLEY, L.P.
SAN BERNARDINO COUNTY, CALIFORNIA

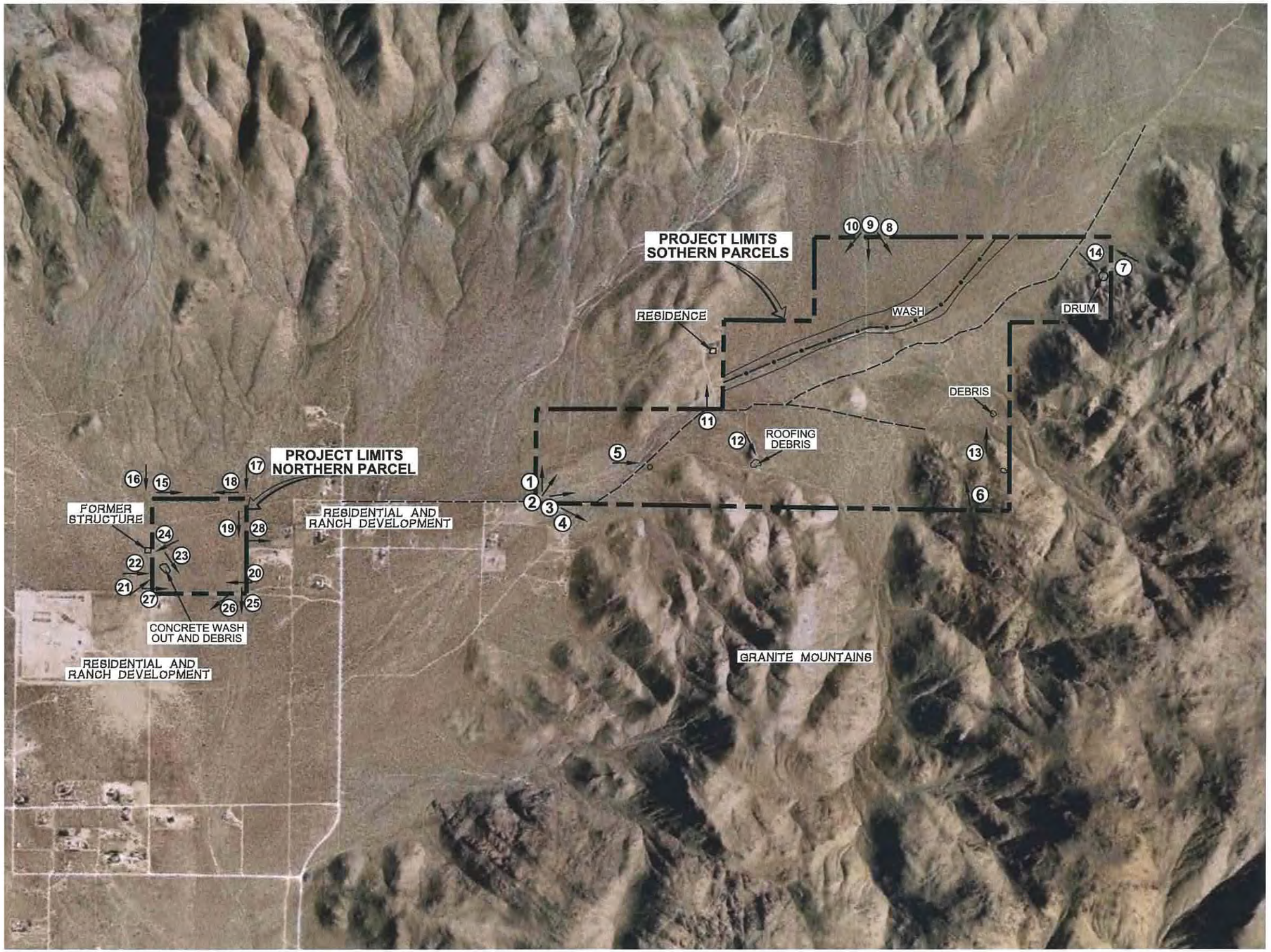

APPROX. SCALE: 1" = 1,500'

GEOCON LEGEND

——————— .....UNPAVED ROAD

—•—•—•— .....DRAINAGE

(28) .....PHOTOGRAPH DIRECTION

Note: All locations are approximate.

THE GEOGRAPHICAL INFORMATION MADE AVAILABLE FOR DISPLAY WAS PROVIDED BY GOOGLE EARTH, SUBJECT TO A LICENSING AGREEMENT. THE INFORMATION IS FOR ILLUSTRATIVE PURPOSES ONLY; IT IS NOT INTENDED FOR CLIENT'S USE OR RELIANCE AND SHALL NOT BE REPRODUCED BY CLIENT. CLIENT SHALL INDEMNIFY, DEFEND AND HOLD HARMLESS GEOCON FROM ANY LIABILITY INCURRED AS A RESULT OF SUCH USE OR RELIANCE BY CLIENT.

SITE PLAN

GEOCON
INLAND EMPIRE, INC.
GEOTECHNICAL ▪ ENVIRONMENTAL ▪ MATERIALS
41571 CORNING PLACE, SUITE 101 - MURRIETA, CALIFORNIA 92562
PHONE 951 304-2300 - FAX 951 304-2642

DATE 12 - 09 - 2008	PROJECT NO. T2464 - 77 - 01	FIG. 2

Y:/T2464-77-01/RA/DD_T2464 SITE PLAN/DWG.

APPENDIX A

LIST OF TERMS

Adjoining Property	Any real property or properties the border of which is contiguous or partially contiguous with that of the Site, or that would be contiguous or partially contiguous with that of the Site but for a street, road, or other public thoroughfare separating them.
Business Environmental Risk	A risk that can have a material environmental of environmentally-driven impact on the business associated with the current or planned use of a parcel of commercial real estate, not necessarily limited to those environmental issues required to be investigated as part of a Phase I ESA.
Data Failure	A failure to achieve the historical research objectives associated with a Phase I ESA.
Data Gap	A lack of or inability to obtain information required as part of a Phase I ESA despite good faith efforts by the environmental professional to gather such information.
De Minimis Environmental Condition	An environmental condition that generally does not present a material risk of harm to public health or the environment, and that generally would not be the subject of an enforcement action if brought to the attention of appropriate governmental agencies.
Due Diligence	The process of inquiring into the environmental characteristics of a parcel of commercial real estate or other conditions, usually in connection with a commercial real estate transaction.
Engineering Control	A physical modification to a site or a facility to reduce or eliminate the potential for exposure to hazardous substances or petroleum products in the soil or groundwater on the property.
Environmental Lien	A charge, security, or encumbrance upon title to a property to secure the payment of a cost, damage, debt, obligation, or duty arising out of response actions, cleanup, or other remediation of hazardous substances or petroleum products upon a property.
Environmental Professional	A person meeting the education, training and experience requirements as set forth in 40 CFR §312.10(b).
Fill Dirt	Dirt, soil, sand, or other earth that is obtained off-site that is used to fill holes or depressions, create mounds, or otherwise artificially change the grade or elevation of real property.
Fire Insurance Maps	Maps produced for private fire insurance map companies that indicate uses of properties at specified dates and that encompass the Site.
Historical Recognized Environmental Condition	An environmental condition which in the past would have been considered a recognized environmental condition, but which may or may not be considered a recognized environmental condition currently.

LIST OF TERMS

Institutional Control	A legal or administrative restriction on the use of, or access to, a site or facility to (1) reduce or eliminate potential exposure to hazardous substances or petroleum products in the soil or groundwater on the property, or (2) prevent activities that could interfere with the effectiveness of a response action, in order to ensure maintenance of a condition of no significant risk to public health or the environment (e.g., a deed restriction).
Material Threat	A physically observable or obvious threat which is reasonably likely to lead to a release that, in the opinion of the environmental professional, is threatening and might result in impact to public health or the environment.
Pits, Ponds, or Lagoons	Man-made or natural depressions in a ground surface that are likely to hold liquids or sludge containing hazardous substances or petroleum products.
Practically Reviewable	Information that is provided by the source in a manner and in a form that, upon examination, yields information relevant to the property without the need for extraordinary analysis of irrelevant data.
Reasonably Ascertainable	Information that is (1) publicly available, (2) obtainable from its source within reasonable time and cost constraints, and (3) practically reviewable.
Recognized Environmental Condition	The presence or likely presence of any hazardous substances or petroleum products on a property under conditions that indicate an existing release, a past release, or a material threat of a release of any hazardous substances or petroleum products into structures on the property or into the ground, ground water, or surface water of the property.
Sump	A pit, cistern, cesspool, or similar receptacle where liquids drain, collect or are stored.
Underground Storage Tank	Any tank, including underground piping connected to the tank, that is or has been used to contain hazardous substances or petroleum products and the volume of which is 10 percent or more beneath the surface of the ground.
Wastewater	Water that (1) is or has been used in an industrial or manufacturing process, (2) conveys or has conveyed sewage, or (3) is directly related to manufacturing, processing, or raw materials storage areas at an industrial plant.

APPENDIX B

Photograph #1
View east from the northwest corner of the southern parcels.

Photograph #2
View southeast from the northwest corner of the southern parcels.

Photograph #3
View south from the northwest corner of the southern parcels.

Photograph #4
View southwest from the northwest corner of the southern parcels.

GEOCON
INLAND EMPIRE INC.
GEOTECHNICAL ■ ENVIRONMENTAL ■ MATERIALS
41571 CORNING PLACE, SUITE 101 - MURRIETA, CALIFORNIA 92562
PHONE 951 304-2300 - FAX 951 304-2642

JLR

SITE PHOTOGRAPHS

GRANITE VALLEY, L.P.
SAN BERNARDINO COUNTY, CALIFORNIA

PROJECT NO. T2464-77-01

Photograph #5
View south from the northern portion of the southern parcels.

Photograph #6
View east from the western edge of the southern parcels.

Photograph #7
View northeast from the southwest corner of the southern parcels.

Photograph #8
View southwest from the eastern edge of the southern parcels.

GEOCON
INLAND EMPIRE INC.
GEOTECHNICAL ■ ENVIRONMENTAL ■ MATERIALS
41571 CORNING PLACE, SUITE 101 - MURRIETA, CALIFORNIA 92562
PHONE 951 304-2300 - FAX 951 304-2642

JLR

SITE PHOTOGRAPHS

GRANITE VALLEY, L.P.
SAN BERNARDINO COUNTY, CALIFORNIA

PROJECT NO. T2464-77-01

Photograph #9
View west from the eastern edge of the southern parcels.

Photograph #10
View northwest from the eastern edge of the southern parcels.

Photograph #11
View of the eastern adjacent properties.

Photograph #12
View of roofing debris on the southern parcels.

GEOCON
INLAND EMPIRE INC.
GEOTECHNICAL ■ ENVIRONMENTAL ■ MATERIALS
41571 CORNING PLACE, SUITE 101 - MURRIETA, CALIFORNIA 92562
PHONE 951 304-2300 - FAX 951 304-2642

JLR

SITE PHOTOGRAPHS

GRANITE VALLEY, L.P.
SAN BERNARDINO COUNTY, CALIFORNIA

PROJECT NO. T2464-77-01

Photograph #13
View of debris on the southwestern portion of the southern parcels.

Photograph #14
View of an empty 55-gallon plastic drum on the southwestern portion of the southern parcels.

Photograph #15
View south from the northeast corner of the northern parcel.

Photograph #16
View west from the northeast corner of the northern parcel.

GEOCON
INLAND EMPIRE INC.
GEOTECHNICAL ■ ENVIRONMENTAL ■ MATERIALS
41571 CORNING PLACE, SUITE 101 - MURRIETA, CALIFORNIA 92562
PHONE 951 304-2300 - FAX 951 304-2642

JLR

SITE PHOTOGRAPHS

GRANITE VALLEY, L.P.
SAN BERNARDINO COUNTY, CALIFORNIA

PROJECT NO. T2464-77-01

Photograph #17
View west from the southeast corner of the northern parcel.

Photograph #18
View north from the southeast corner of the northern parcel.

Photograph #19
View west along the southern edge of the northern parcel.

Photograph #20
View north from the southwest corner of the northern parcel.

GEOCON
INLAND EMPIRE INC.
GEOTECHNICAL ■ ENVIRONMENTAL ■ MATERIALS
41571 CORNING PLACE, SUITE 101 - MURRIETA, CALIFORNIA 92562
PHONE 951 304-2300 - FAX 951 304-2642

JLR

SITE PHOTOGRAPHS

GRANITE VALLEY, L.P.
SAN BERNARDINO COUNTY, CALIFORNIA

PROJECT NO. T2464-77-01

Photograph #21
View southeast from the northwest corner of the northern parcel.

Photograph #22
View south from the northwest corner of the northern parcel.

Photograph #23
View of debris on the northwestern portion of the northern parcel.

Photograph #24
View of a former structure located north of the northern parcel (offsite).

GEOCON
INLAND EMPIRE INC.
GEOTECHNICAL ■ ENVIRONMENTAL ■ MATERIALS
41571 CORNING PLACE, SUITE 101 - MURRIETA, CALIFORNIA 92562
PHONE 951 304-2300 - FAX 951 304-2642

JLR

SITE PHOTOGRAPHS

GRANITE VALLEY, L.P.
SAN BERNARDINO COUNTY, CALIFORNIA

PROJECT NO. T2464-77-01

Photograph #25
View of west from the southwest corner of the northern parcel.

Photograph #26
View northwest from the southwest corner of the northern parcel.

Photograph #27
View south of the residence west of the northern parcel.

Photograph #28
View south of residence located south of the northern parcel.

GEOCON
INLAND EMPIRE INC.
GEOTECHNICAL ■ ENVIRONMENTAL ■ MATERIALS
41571 CORNING PLACE, SUITE 101 - MURRIETA, CALIFORNIA 92562
PHONE 951 304-2300 - FAX 951 304-2642

JLR

SITE PHOTOGRAPHS

GRANITE VALLEY, L.P.
SAN BERNARDINO COUNTY, CALIFORNIA

PROJECT NO. T2464-77-01

APPENDIX C

Granite Valley, L.P.
Canfield Road/Chicago Road
Apple Valley, CA 92307

Inquiry Number: 2248911.5
June 20, 2008

The EDR Aerial Photo Decade Package

EDR® Environmental Data Resources Inc

440 Wheelers Farms Road
Milford, CT 06461
800.352.0050
www.edrnet.com

EDR Aerial Photo Decade Package

Environmental Data Resources, Inc. (EDR) Aerial Photo Decade Package is a screening tool designed to assist environmental professionals in evaluating potential liability on a target property resulting from past activities. EDRs professional researchers provide digitally reproduced historical aerial photographs, and when available, provide one photo per decade.

When delivered electronically by EDR, the aerial photo images included with this report are for ONE TIME USE ONLY. Further reproduction of these aerial photo images is prohibited without permission from EDR. For more information contact your EDR Account Executive.

Thank you for your business.
Please contact EDR at 1-800-352-0050
with any questions or comments.

Disclaimer - Copyright and Trademark Notice

This Report contains certain information obtained from a variety of public and other sources reasonably available to Environmental Data Resources, Inc. It cannot be concluded from this Report that coverage information for the target and surrounding properties does not exist from other sources. **NO WARRANTY EXPRESSED OR IMPLIED, IS MADE WHATSOEVER IN CONNECTION WITH THIS REPORT. ENVIRONMENTAL DATA RESOURCES, INC. SPECIFICALLY DISCLAIMS THE MAKING OF ANY SUCH WARRANTIES, INCLUDING WITHOUT LIMITATION, MERCHANTABILITY OR FITNESS FOR A PARTICULAR USE OR PURPOSE. ALL RISK IS ASSUMED BY THE USER. IN NO EVENT SHALL ENVIRONMENTAL DATA RESOURCES, INC. BE LIABLE TO ANYONE, WHETHER ARISING OUT OF ERRORS OR OMISSIONS, NEGLIGENCE, ACCIDENT OR ANY OTHER CAUSE, FOR ANY LOSS OF DAMAGE, INCLUDING, WITHOUT LIMITATION, SPECIAL, INCIDENTAL, CONSEQUENTIAL, OR EXEMPLARY DAMAGES. ANY LIABILITY ON THE PART OF ENVIRONMENTAL DATA RESOURCES, INC. IS STRICTLY LIMITED TO A REFUND OF THE AMOUNT PAID FOR THIS REPORT.** Purchaser accepts this Report AS IS. Any analyses, estimates, ratings, environmental risk levels or risk codes provided in this Report are provided for illustrative purposes only, and are not intended to provide, nor should they be interpreted as providing any facts regarding, or prediction or forecast of, any environmental risk for any property. Only a Phase I Environmental Site Assessment performed by an environmental professional can provide information regarding the environmental risk for any property. Additionally, the information provided in this Report is not to be construed as legal advice.

Copyright 2008 by Environmental Data Resources, Inc. All rights reserved. Reproduction in any media or format, in whole or in part, of any report or map of Environmental Data Resources, Inc., or its affiliates, is prohibited without prior written permission.

EDR and its logos (including Sanborn and Sanborn Map) are trademarks of Environmental Data Resources, Inc. or its affiliates. All other trademarks used herein are the property of their respective owners.

Date EDR Searched Historical Sources:

Aerial Photography June 20, 2008

Target Property:

Canfield Road/Chicago Road

Apple Valley, CA 92307

Year	*Scale*	*Details*	*Source*
1953	Aerial Photograph. Scale: 1"=555'	Flight Year: 1953	Southwestern
1968	Aerial Photograph. Scale: 1"=555'	Flight Year: 1968	Western
1973	Aerial Photograph. Scale: 1"=666'	Flight Year: 1973	Teledyne
1989	Aerial Photograph. Scale: 1"=666'	Flight Year: 1989	USGS
1994	Aerial Photograph. Scale: 1"=666'	Flight Year: 1994	USGS
2002	Aerial Photograph. Scale: 1"=666'	Flight Year: 2002	USGS
2005	Aerial Photograph. Scale: 1"=484'	Flight Year: 2005	EDR

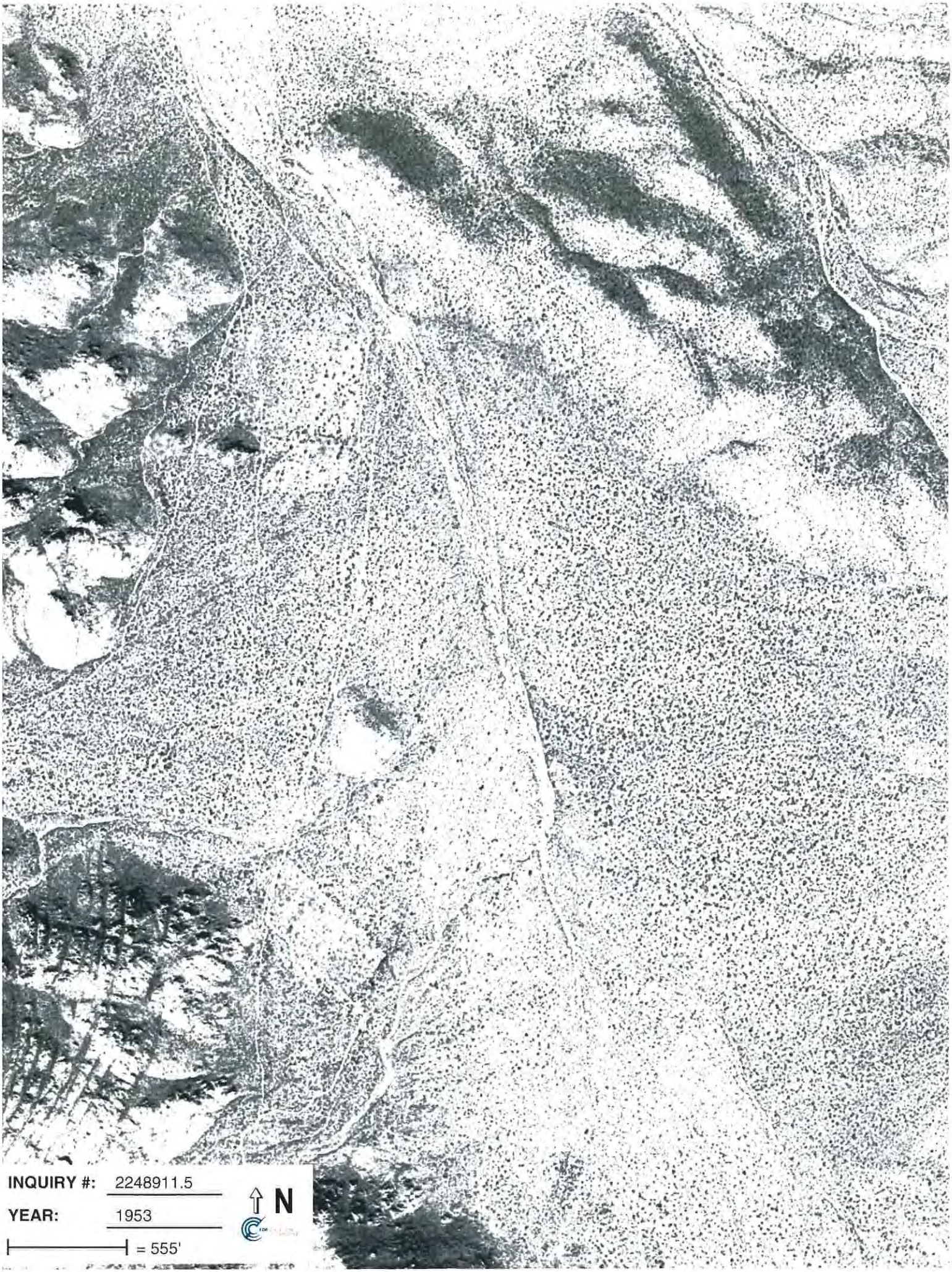
INQUIRY #: 2248911.5
YEAR: 1953
= 555'
N

INQUIRY #: 2248911.5
YEAR: 1968
= 555'
N

INQUIRY #: 2248911.5
YEAR: 1973
= 666'
N

INQUIRY #: 2248911.5
YEAR: 1989
= 666'
N

INQUIRY #: 2248911.5
YEAR: 1994
= 666'
N

INQUIRY #: 2248911.5
YEAR: 2002
= 666'
N

INQUIRY #: 2248911.5
YEAR: 2005
= 484'
N

Granite Valley, L.P.
Oldenburg Road/Cahuilla Road
Apple Valley, CA 92307

Inquiry Number: 2248945.5
June 20, 2008

The EDR Aerial Photo Decade Package

EDR® Environmental Data Resources Inc

440 Wheelers Farms Road
Milford, CT 06461
800.352.0050
www.edrnet.com

EDR Aerial Photo Decade Package

Environmental Data Resources, Inc. (EDR) Aerial Photo Decade Package is a screening tool designed to assist environmental professionals in evaluating potential liability on a target property resulting from past activities. EDRs professional researchers provide digitally reproduced historical aerial photographs, and when available, provide one photo per decade.

When delivered electronically by EDR, the aerial photo images included with this report are for ONE TIME USE ONLY. Further reproduction of these aerial photo images is prohibited without permission from EDR. For more information contact your EDR Account Executive.

Thank you for your business.
Please contact EDR at 1-800-352-0050
with any questions or comments.

Disclaimer - Copyright and Trademark Notice

This Report contains certain information obtained from a variety of public and other sources reasonably available to Environmental Data Resources, Inc. It cannot be concluded from this Report that coverage information for the target and surrounding properties does not exist from other sources. **NO WARRANTY EXPRESSED OR IMPLIED, IS MADE WHATSOEVER IN CONNECTION WITH THIS REPORT. ENVIRONMENTAL DATA RESOURCES, INC. SPECIFICALLY DISCLAIMS THE MAKING OF ANY SUCH WARRANTIES, INCLUDING WITHOUT LIMITATION, MERCHANTABILITY OR FITNESS FOR A PARTICULAR USE OR PURPOSE. ALL RISK IS ASSUMED BY THE USER. IN NO EVENT SHALL ENVIRONMENTAL DATA RESOURCES, INC. BE LIABLE TO ANYONE, WHETHER ARISING OUT OF ERRORS OR OMISSIONS, NEGLIGENCE, ACCIDENT OR ANY OTHER CAUSE, FOR ANY LOSS OF DAMAGE, INCLUDING, WITHOUT LIMITATION, SPECIAL, INCIDENTAL, CONSEQUENTIAL, OR EXEMPLARY DAMAGES. ANY LIABILITY ON THE PART OF ENVIRONMENTAL DATA RESOURCES, INC. IS STRICTLY LIMITED TO A REFUND OF THE AMOUNT PAID FOR THIS REPORT.** Purchaser accepts this Report AS IS. Any analyses, estimates, ratings, environmental risk levels or risk codes provided in this Report are provided for illustrative purposes only, and are not intended to provide, nor should they be interpreted as providing any facts regarding, or prediction or forecast of, any environmental risk for any property. Only a Phase I Environmental Site Assessment performed by an environmental professional can provide information regarding the environmental risk for any property. Additionally, the information provided in this Report is not to be construed as legal advice.

Copyright 2008 by Environmental Data Resources, Inc. All rights reserved. Reproduction in any media or format, in whole or in part, of any report or map of Environmental Data Resources, Inc., or its affiliates, is prohibited without prior written permission.

EDR and its logos (including Sanborn and Sanborn Map) are trademarks of Environmental Data Resources, Inc. or its affiliates. All other trademarks used herein are the property of their respective owners.

Date EDR Searched Historical Sources:

Aerial Photography June 20, 2008

Target Property:

Oldenburg Road/Cahuilla Road
Apple Valley, CA 92307

Year	*Scale*	*Details*	*Source*
1953	Aerial Photograph. Scale: 1"=555'	Flight Year: 1953	Southwestern
1968	Aerial Photograph. Scale: 1"=555'	Flight Year: 1968	Western
1973	Aerial Photograph. Scale: 1"=666'	Flight Year: 1973	Teledyne
1989	Aerial Photograph. Scale: 1"=666'	Flight Year: 1989	USGS
1994	Aerial Photograph. Scale: 1"=666'	Flight Year: 1994	USGS
2002	Aerial Photograph. Scale: 1"=666'	Flight Year: 2002	USGS
2005	Aerial Photograph. Scale: 1"=485'	Flight Year: 2005	EDR

INQUIRY #: 2248945.5
YEAR: 1953
= 555'
N

INQUIRY #: 2248945.5
YEAR: 1968
= 555'
N

INQUIRY #: 2248945.5
YEAR: 1973
= 666'
N

INQUIRY #: 2248945.5
YEAR: 1989
= 666'
N

INQUIRY #: 2248945.5
YEAR: 1994
= 666'
N

INQUIRY #: 2248945.5
YEAR: 2002
= 666'
N

INQUIRY #: 2248945.5
YEAR: 2005
= 485'
N

APPENDIX D

Granite Valley, L.P.
Canfield Road/Chicago Road
Apple Valley, CA 92307

Inquiry Number: 2248911.4
June 19, 2008

The EDR Historical Topographic Map Report

EDR® Environmental Data Resources Inc

440 Wheelers Farms Road
Milford, CT 06461
800.352.0050
www.edrnet.com

EDR Historical Topographic Map Report

Environmental Data Resources, Inc.s (EDR) Historical Topographic Map Report is designed to assist professionals in evaluating potential liability on a target property resulting from past activities. EDRs Historical Topographic Map Report includes a search of a collection of public and private color historical topographic maps, dating back to the early 1900s.

Thank you for your business.
Please contact EDR at 1-800-352-0050
with any questions or comments.

Disclaimer - Copyright and Trademark Notice

This Report contains certain information obtained from a variety of public and other sources reasonably available to Environmental Data Resources, Inc. It cannot be concluded from this Report that coverage information for the target and surrounding properties does not exist from other sources. **NO WARRANTY EXPRESSED OR IMPLIED, IS MADE WHATSOEVER IN CONNECTION WITH THIS REPORT. ENVIRONMENTAL DATA RESOURCES, INC. SPECIFICALLY DISCLAIMS THE MAKING OF ANY SUCH WARRANTIES, INCLUDING WITHOUT LIMITATION, MERCHANTABILITY OR FITNESS FOR A PARTICULAR USE OR PURPOSE. ALL RISK IS ASSUMED BY THE USER. IN NO EVENT SHALL ENVIRONMENTAL DATA RESOURCES, INC. BE LIABLE TO ANYONE, WHETHER ARISING OUT OF ERRORS OR OMISSIONS, NEGLIGENCE, ACCIDENT OR ANY OTHER CAUSE, FOR ANY LOSS OF DAMAGE, INCLUDING, WITHOUT LIMITATION, SPECIAL, INCIDENTAL, CONSEQUENTIAL, OR EXEMPLARY DAMAGES. ANY LIABILITY ON THE PART OF ENVIRONMENTAL DATA RESOURCES, INC. IS STRICTLY LIMITED TO A REFUND OF THE AMOUNT PAID FOR THIS REPORT.** Purchaser accepts this Report AS IS. Any analyses, estimates, ratings, environmental risk levels or risk codes provided in this Report are provided for illustrative purposes only, and are not intended to provide, nor should they be interpreted as providing any facts regarding, or prediction or forecast of, any environmental risk for any property. Only a Phase I Environmental Site Assessment performed by an environmental professional can provide information regarding the environmental risk for any property. Additionally, the information provided in this Report is not to be construed as legal advice.

Copyright 2008 by Environmental Data Resources, Inc. All rights reserved. Reproduction in any media or format, in whole or in part, of any report or map of Environmental Data Resources, Inc., or its affiliates, is prohibited without prior written permission.

EDR and its logos (including Sanborn and Sanborn Map) are trademarks of Environmental Data Resources, Inc. or its affiliates. All other trademarks used herein are the property of their respective owners.

Historical Topographic Map

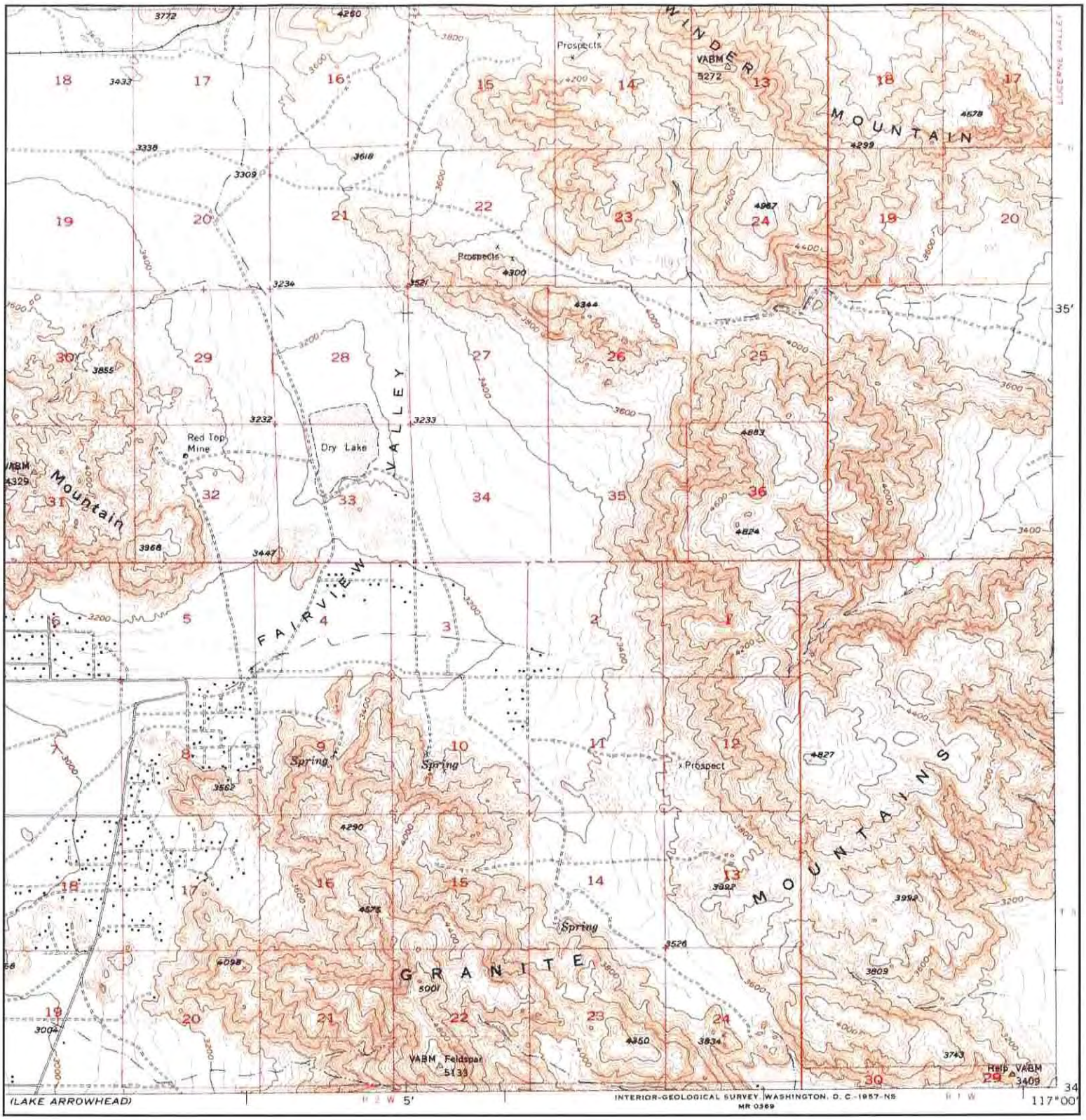

N	TARGET QUAD NAME: APPLE VALLEY MAP YEAR: 1957 SERIES: 15 SCALE: 1:62500	SITE NAME: Granite Valley, L.P. ADDRESS: Canfield Road/Chicago Road Apple Valley, CA 92307 LAT/LONG: 34.5282 / 117.062	CLIENT: Geocon Env. Consultants, Inc. CONTACT: Jamie Richards INQUIRY#: 2248911.4 RESEARCH DATE: 06/19/2008

Historical Topographic Map

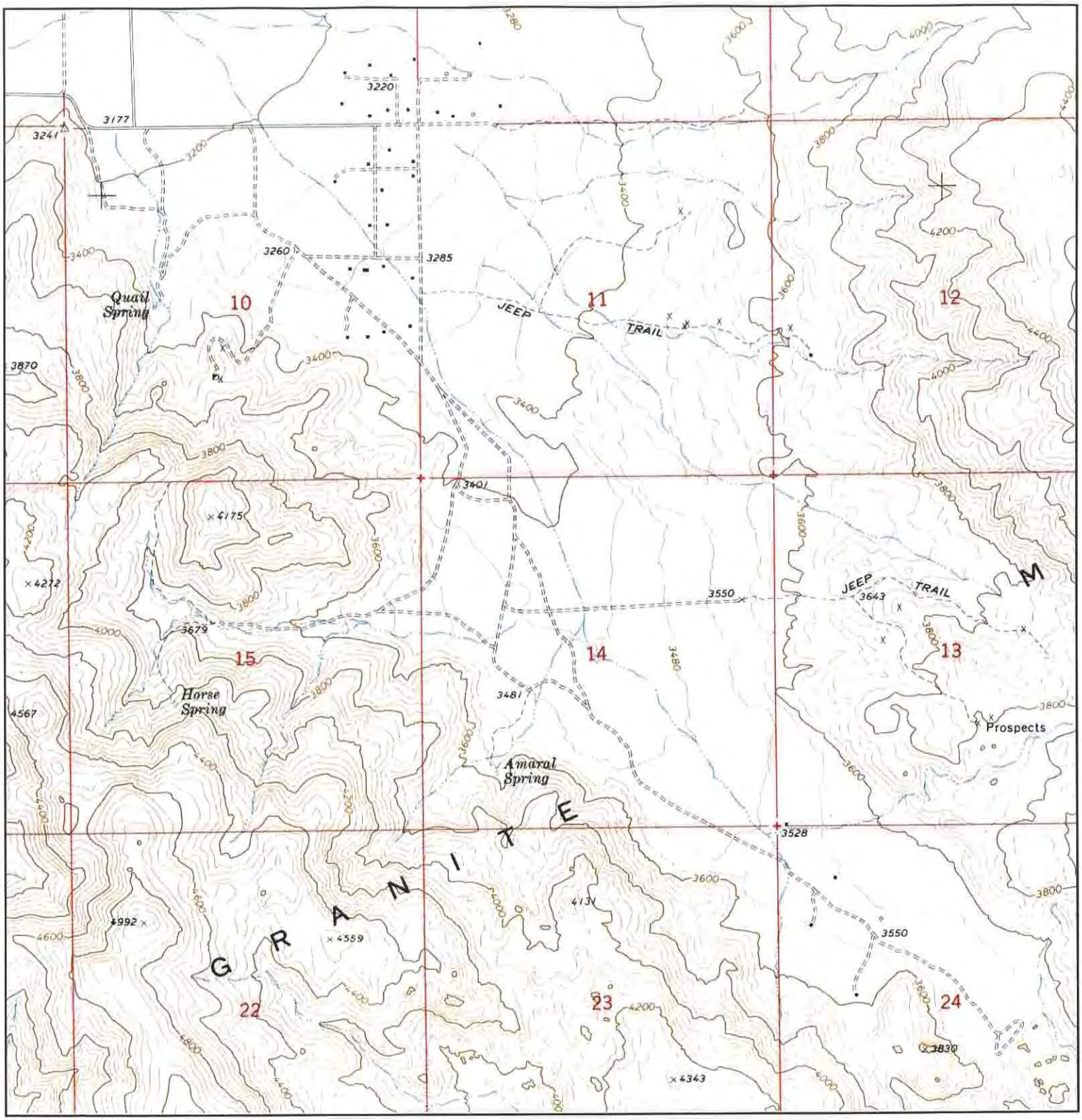

N	TARGET QUAD NAME: FAIRVIEW VALLEY MAP YEAR: 1970 SERIES: 7.5 SCALE: 1:24000	SITE NAME: Granite Valley, L.P. ADDRESS: Canfield Road/Chicago Road Apple Valley, CA 92307 LAT/LONG: 34.5282 / 117.062	CLIENT: Geocon Env. Consultants, Inc. CONTACT: Jamie Richards INQUIRY#: 2248911.4 RESEARCH DATE: 06/19/2008

Historical Topographic Map

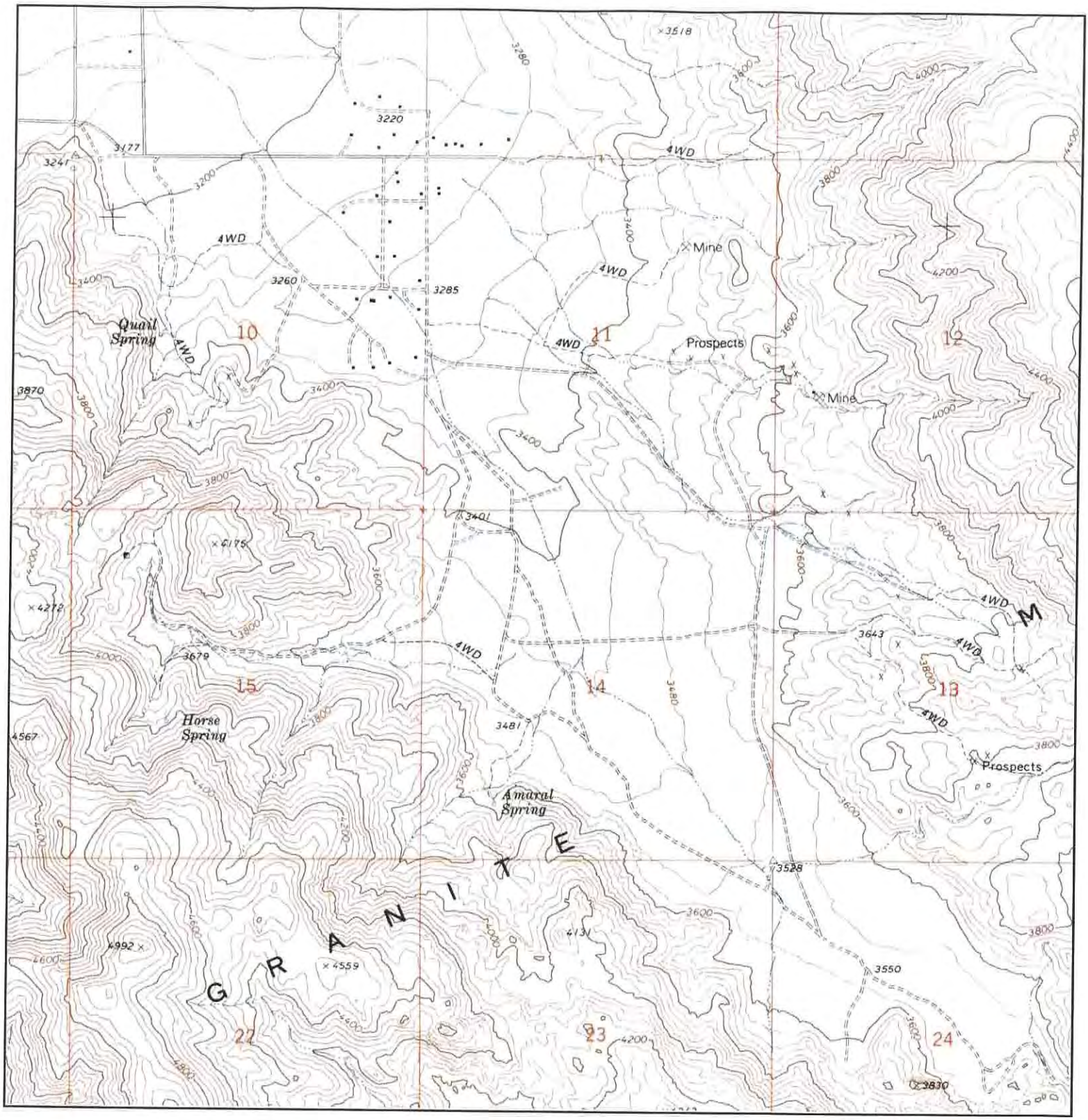

N	TARGET QUAD NAME: FAIRVIEW VALLEY MAP YEAR: 1993 SERIES: 7.5 SCALE: 1:24000	SITE NAME: Granite Valley, L.P. ADDRESS: Canfield Road/Chicago Road Apple Valley, CA 92307 LAT/LONG: 34.5282 / 117.062	CLIENT: Geocon Env. Consultants, Inc. CONTACT: Jamie Richards INQUIRY#: 2248911.4 RESEARCH DATE: 06/19/2008

Granite Valley, L.P.
Oldenburg Road/Cahuilla Road
Apple Valley, CA 92307

Inquiry Number: 2248945.4
June 19, 2008

The EDR Historical Topographic Map Report

EDR® Environmental Data Resources Inc

440 Wheelers Farms Road
Milford, CT 06461
800.352.0050
www.edrnet.com

EDR Historical Topographic Map Report

Environmental Data Resources, Inc.s (EDR) Historical Topographic Map Report is designed to assist professionals in evaluating potential liability on a target property resulting from past activities. EDRs Historical Topographic Map Report includes a search of a collection of public and private color historical topographic maps, dating back to the early 1900s.

Thank you for your business.
Please contact EDR at 1-800-352-0050
with any questions or comments.

Disclaimer - Copyright and Trademark Notice

This Report contains certain information obtained from a variety of public and other sources reasonably available to Environmental Data Resources, Inc. It cannot be concluded from this Report that coverage information for the target and surrounding properties does not exist from other sources. **NO WARRANTY EXPRESSED OR IMPLIED, IS MADE WHATSOEVER IN CONNECTION WITH THIS REPORT. ENVIRONMENTAL DATA RESOURCES, INC. SPECIFICALLY DISCLAIMS THE MAKING OF ANY SUCH WARRANTIES, INCLUDING WITHOUT LIMITATION, MERCHANTABILITY OR FITNESS FOR A PARTICULAR USE OR PURPOSE. ALL RISK IS ASSUMED BY THE USER. IN NO EVENT SHALL ENVIRONMENTAL DATA RESOURCES, INC. BE LIABLE TO ANYONE, WHETHER ARISING OUT OF ERRORS OR OMISSIONS, NEGLIGENCE, ACCIDENT OR ANY OTHER CAUSE, FOR ANY LOSS OF DAMAGE, INCLUDING, WITHOUT LIMITATION, SPECIAL, INCIDENTAL, CONSEQUENTIAL, OR EXEMPLARY DAMAGES. ANY LIABILITY ON THE PART OF ENVIRONMENTAL DATA RESOURCES, INC. IS STRICTLY LIMITED TO A REFUND OF THE AMOUNT PAID FOR THIS REPORT.** Purchaser accepts this Report AS IS. Any analyses, estimates, ratings, environmental risk levels or risk codes provided in this Report are provided for illustrative purposes only, and are not intended to provide, nor should they be interpreted as providing any facts regarding, or prediction or forecast of, any environmental risk for any property. Only a Phase I Environmental Site Assessment performed by an environmental professional can provide information regarding the environmental risk for any property. Additionally, the information provided in this Report is not to be construed as legal advice.

Copyright 2008 by Environmental Data Resources, Inc. All rights reserved. Reproduction in any media or format, in whole or in part, of any report or map of Environmental Data Resources, Inc., or its affiliates, is prohibited without prior written permission.

EDR and its logos (including Sanborn and Sanborn Map) are trademarks of Environmental Data Resources, Inc. or its affiliates. All other trademarks used herein are the property of their respective owners.

Historical Topographic Map

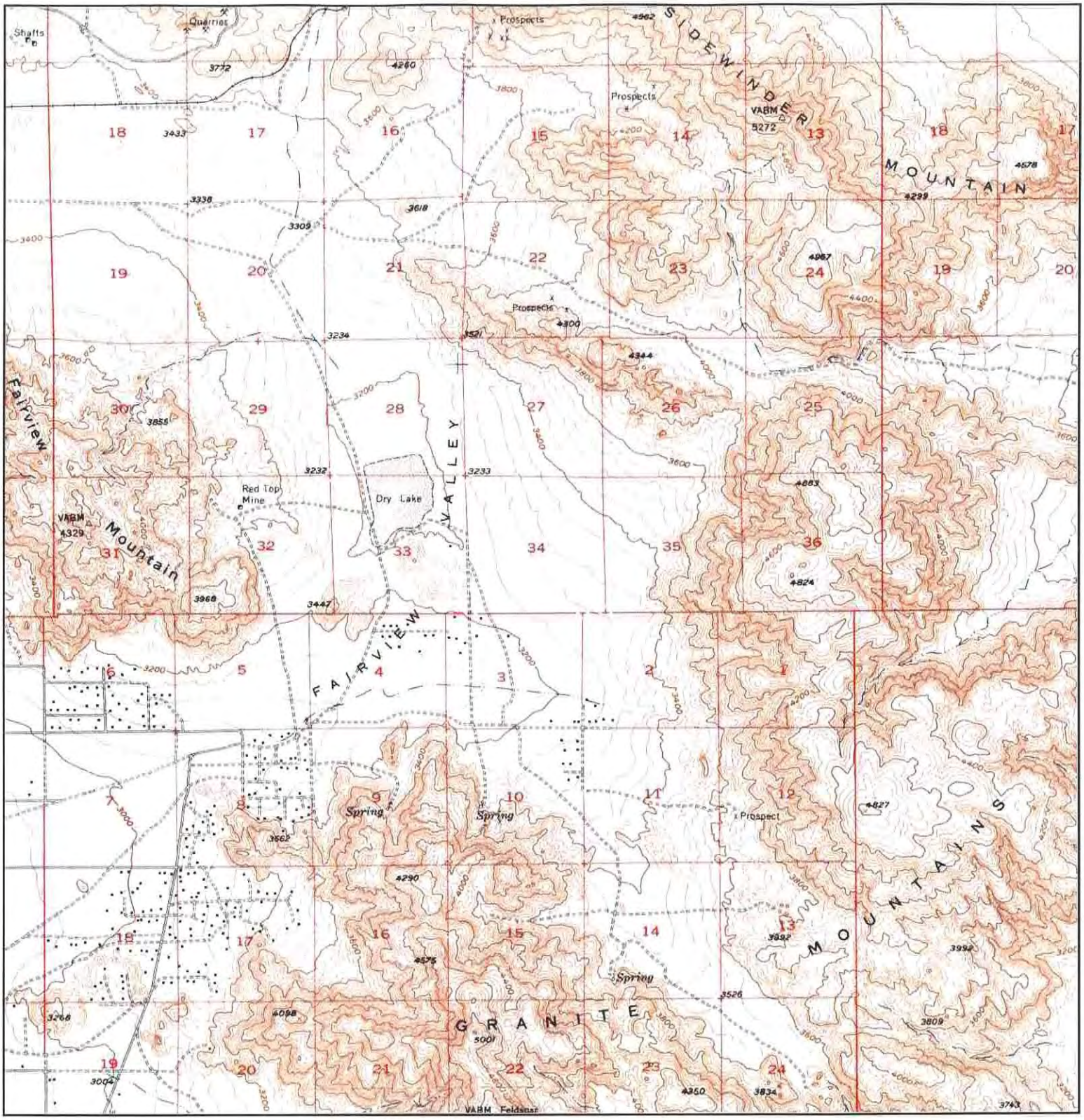

N	TARGET QUAD NAME: APPLE VALLEY MAP YEAR: 1957 SERIES: 15 SCALE: 1:62500	SITE NAME: Granite Valley, L.P. ADDRESS: Oldenburg Road/Cahuilla Road Apple Valley, CA 92307 LAT/LONG: 34.5517 / 117.073	CLIENT: Geocon Env. Consultants, Inc. CONTACT: Jamie Richards INQUIRY#: 2248945.4 RESEARCH DATE: 06/19/2008

Historical Topographic Map

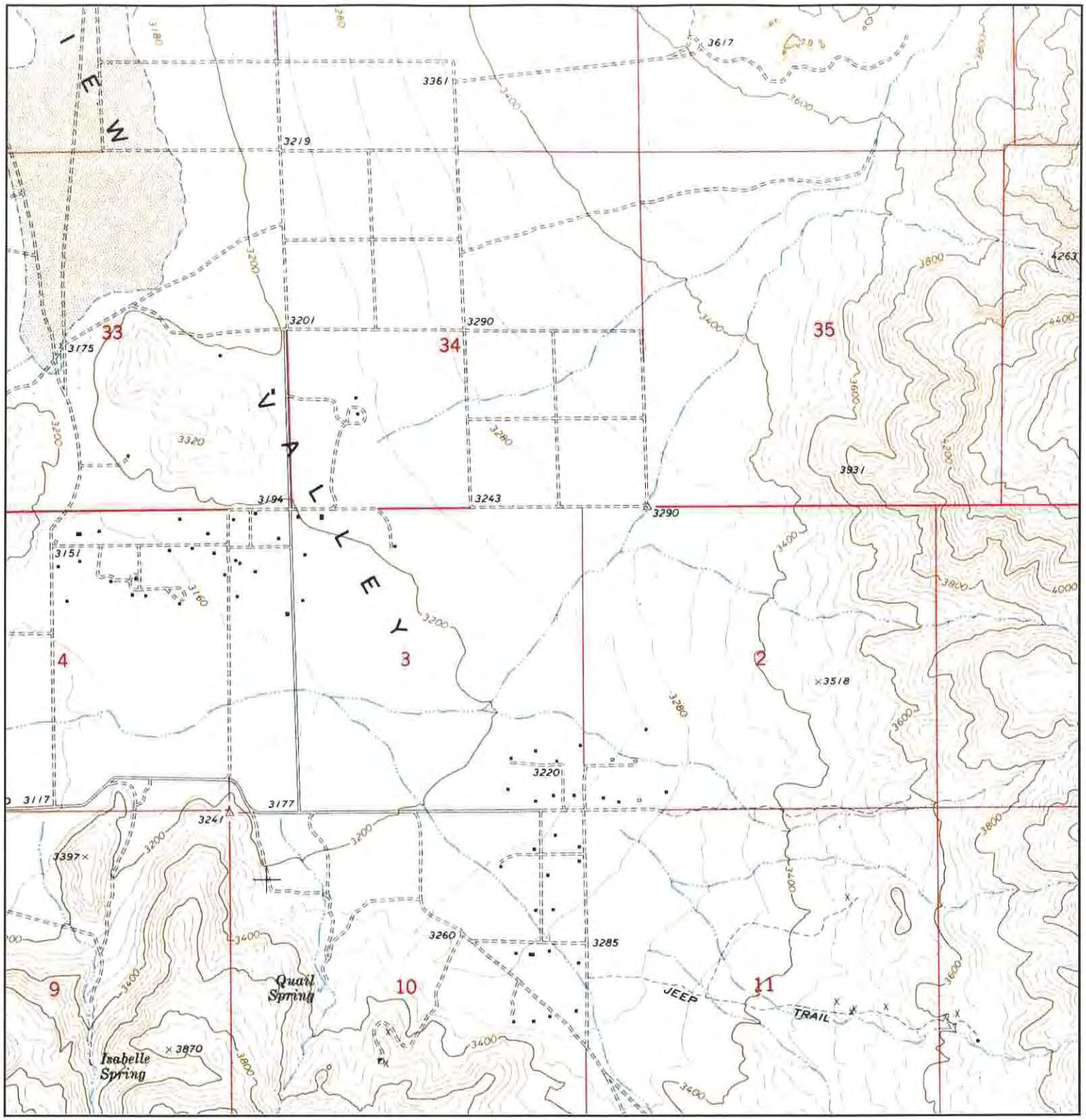

N	TARGET QUAD NAME: FAIRVIEW VALLEY MAP YEAR: 1970 SERIES: 7.5 SCALE: 1:24000	SITE NAME: Granite Valley, L.P. ADDRESS: Oldenburg Road/Cahuilla Road Apple Valley, CA 92307 LAT/LONG: 34.5517 / 117.073	CLIENT: Geocon Env. Consultants, Inc. CONTACT: Jamie Richards INQUIRY#: 2248945.4 RESEARCH DATE: 06/19/2008

Historical Topographic Map

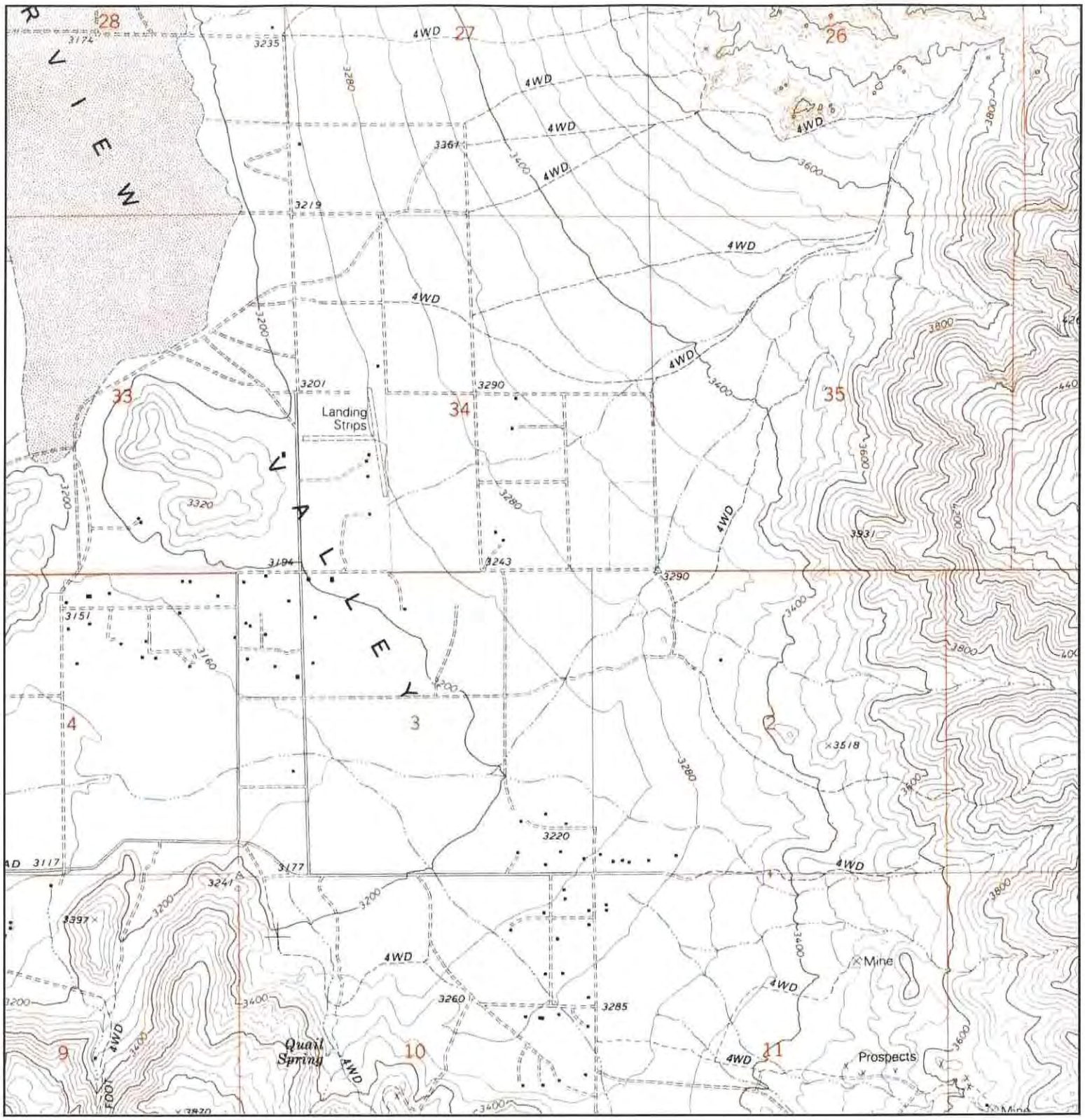

N	TARGET QUAD NAME: FAIRVIEW VALLEY MAP YEAR: 1993 SERIES: 7.5 SCALE: 1:24000	SITE NAME: Granite Valley, L.P. ADDRESS: Oldenburg Road/Cahuilla Road Apple Valley, CA 92307 LAT/LONG: 34.5517 / 117.073	CLIENT: Geocon Env. Consultants, Inc. CONTACT: Jamie Richards INQUIRY#: 2248945.4 RESEARCH DATE: 06/19/2008

APPENDIX E

Granite Valley, L.P.
Canfield Road/Chicago Road
Apple Valley, CA 92307

Inquiry Number: 2248911.2s
June 19, 2008

The EDR Radius Map™ Report with GeoCheck®

EDR® Environmental Data Resources Inc

440 Wheelers Farms Road
Milford, CT 06461
Toll Free: 800.352.0050
www.edrnet.com

TABLE OF CONTENTS

SECTION	PAGE
Executive Summary	ES1
Overview Map	2
Detail Map	3
Map Findings Summary	4
Map Findings	6
Orphan Summary	7
Government Records Searched/Data Currency Tracking	GR-1

GEOCHECK ADDENDUM

Physical Setting Source Addendum	A-1
Physical Setting Source Summary	A-2
Physical Setting SSURGO Soil Map	A-5
Physical Setting Source Map	A-7
Physical Setting Source Map Findings	A-8
Physical Setting Source Records Searched	A-10

Thank you for your business.
Please contact EDR at 1-800-352-0050
with any questions or comments.

Disclaimer - Copyright and Trademark Notice

This Report contains certain information obtained from a variety of public and other sources reasonably available to Environmental Data Resources, Inc. It cannot be concluded from this Report that coverage information for the target and surrounding properties does not exist from other sources. **NO WARRANTY EXPRESSED OR IMPLIED, IS MADE WHATSOEVER IN CONNECTION WITH THIS REPORT. ENVIRONMENTAL DATA RESOURCES, INC. SPECIFICALLY DISCLAIMS THE MAKING OF ANY SUCH WARRANTIES, INCLUDING WITHOUT LIMITATION, MERCHANTABILITY OR FITNESS FOR A PARTICULAR USE OR PURPOSE. ALL RISK IS ASSUMED BY THE USER. IN NO EVENT SHALL ENVIRONMENTAL DATA RESOURCES, INC. BE LIABLE TO ANYONE, WHETHER ARISING OUT OF ERRORS OR OMISSIONS, NEGLIGENCE, ACCIDENT OR ANY OTHER CAUSE, FOR ANY LOSS OF DAMAGE, INCLUDING, WITHOUT LIMITATION, SPECIAL, INCIDENTAL, CONSEQUENTIAL, OR EXEMPLARY DAMAGES. ANY LIABILITY ON THE PART OF ENVIRONMENTAL DATA RESOURCES, INC. IS STRICTLY LIMITED TO A REFUND OF THE AMOUNT PAID FOR THIS REPORT.** Purchaser accepts this Report "AS IS". Any analyses, estimates, ratings, environmental risk levels or risk codes provided in this Report are provided for illustrative purposes only, and are not intended to provide, nor should they be interpreted as providing any facts regarding, or prediction or forecast of, any environmental risk for any property. Only a Phase I Environmental Site Assessment performed by an environmental professional can provide information regarding the environmental risk for any property. Additionally, the information provided in this Report is not to be construed as legal advice.

Copyright 2008 by Environmental Data Resources, Inc. All rights reserved. Reproduction in any media or format, in whole or in part, of any report or map of Environmental Data Resources, Inc., or its affiliates, is prohibited without prior written permission.

EDR and its logos (including Sanborn and Sanborn Map) are trademarks of Environmental Data Resources, Inc. or its affiliates. All other trademarks used herein are the property of their respective owners.

EXECUTIVE SUMMARY

A search of available environmental records was conducted by Environmental Data Resources, Inc (EDR). The report was designed to assist parties seeking to meet the search requirements of EPA's Standards and Practices for All Appropriate Inquiries (40 CFR Part 312), the ASTM Standard Practice for Environmental Site Assessments (E 1527-05) or custom requirements developed for the evaluation of environmental risk associated with a parcel of real estate.

TARGET PROPERTY INFORMATION

ADDRESS

CANFIELD ROAD/CHICAGO ROAD
APPLE VALLEY, CA 92307

COORDINATES

Latitude (North):	34.528160 - 34' 31' 41.4"
Longitude (West):	117.062410 - 117' 3' 44.7"
Universal Tranverse Mercator:	Zone 11
UTM X (Meters):	494272.3
UTM Y (Meters):	3820525.5
Elevation:	3402 ft. above sea level

USGS TOPOGRAPHIC MAP ASSOCIATED WITH TARGET PROPERTY

Target Property Map:	34117-E1 FAIRVIEW VALLEY, CA
Most Recent Revision:	1993

TARGET PROPERTY SEARCH RESULTS

The target property was not listed in any of the databases searched by EDR.

DATABASES WITH NO MAPPED SITES

No mapped sites were found in EDR's search of available ("reasonably ascertainable ") government records either on the target property or within the search radius around the target property for the following databases:

FEDERAL RECORDS

NPL..... National Priority List
Proposed NPL..... Proposed National Priority List Sites
Delisted NPL..... National Priority List Deletions
NPL LIENS..... Federal Superfund Liens
CERCLIS..... Comprehensive Environmental Response, Compensation, and Liability Information System
CERC-NFRAP..... CERCLIS No Further Remedial Action Planned
LIENS 2..... CERCLA Lien Information
CORRACTS..... Corrective Action Report
RCRA-TSDF..... RCRA - Transporters, Storage and Disposal
RCRA-LQG..... RCRA - Large Quantity Generators

EXECUTIVE SUMMARY

RCRA-SQG	RCRA - Small Quantity Generators
RCRA-CESQG	RCRA - Conditionally Exempt Small Quantity Generator
RCRA-NonGen	RCRA - Non Generators
US ENG CONTROLS	Engineering Controls Sites List
US INST CONTROL	Sites with Institutional Controls
ERNS	Emergency Response Notification System
HMIRS	Hazardous Materials Information Reporting System
DOT OPS	Incident and Accident Data
US CDL	Clandestine Drug Labs
US BROWNFIELDS	A Listing of Brownfields Sites
DOD	Department of Defense Sites
FUDS	Formerly Used Defense Sites
LUCIS	Land Use Control Information System
CONSENT	Superfund (CERCLA) Consent Decrees
ROD	Records Of Decision
UMTRA	Uranium Mill Tailings Sites
ODI	Open Dump Inventory
DEBRIS REGION 9	Torres Martinez Reservation Illegal Dump Site Locations
MINES	Mines Master Index File
TRIS	Toxic Chemical Release Inventory System
TSCA	Toxic Substances Control Act
FTTS	FIFRA/ TSCA Tracking System - FIFRA (Federal Insecticide, Fungicide, & Rodenticide Act)/TSCA (Toxic Substances Control Act)
HIST FTTS	FIFRA/TSCA Tracking System Administrative Case Listing
SSTS	Section 7 Tracking Systems
ICIS	Integrated Compliance Information System
PADS	PCB Activity Database System
MLTS	Material Licensing Tracking System
RADINFO	Radiation Information Database
FINDS	Facility Index System/Facility Registry System
RAATS	RCRA Administrative Action Tracking System

STATE AND LOCAL RECORDS

HIST Cal-Sites	Historical Calsites Database
CA BOND EXP. PLAN	Bond Expenditure Plan
SCH	School Property Evaluation Program
Toxic Pits	Toxic Pits Cleanup Act Sites
SWF/LF	Solid Waste Information System
CA WDS	Waste Discharge System
WMUDS/SWAT	Waste Management Unit Database
Cortese	"Cortese" Hazardous Waste & Substances Sites List
SWRCY	Recycler Database
LUST	Geotracker's Leaking Underground Fuel Tank Report
CA FID UST	Facility Inventory Database
SLIC	Statewide SLIC Cases
UST	Active UST Facilities
HIST UST	Hazardous Substance Storage Container Database
LIENS	Environmental Liens Listing
AST	Aboveground Petroleum Storage Tank Facilities
SWEEPS UST	SWEEPS UST Listing
CHMIRS	California Hazardous Material Incident Report System
Notify 65	Proposition 65 Records
DEED	Deed Restriction Listing
VCP	Voluntary Cleanup Program Properties

EXECUTIVE SUMMARY

DRYCLEANERS..... Cleaner Facilities
WIP..... Well Investigation Program Case List
San Bern. Co. Permit..... Hazardous Material Permits
RESPONSE..... State Response Sites
AIRS..... Emissions Inventory Data
HAULERS..... Registered Waste Tire Haulers Listing
ENVIROSTOR..... EnviroStor Database

TRIBAL RECORDS

INDIAN RESERV..... Indian Reservations
INDIAN ODI..... Report on the Status of Open Dumps on Indian Lands
INDIAN LUST..... Leaking Underground Storage Tanks on Indian Land
INDIAN UST..... Underground Storage Tanks on Indian Land
INDIAN VCP..... Voluntary Cleanup Priority Listing

EDR PROPRIETARY RECORDS

Manufactured Gas Plants... EDR Proprietary Manufactured Gas Plants
EDR Historical Auto StationsEDR Proprietary Historic Gas Stations
EDR Historical Cleaners.... EDR Proprietary Historic Dry Cleaners

SURROUNDING SITES: SEARCH RESULTS

Surrounding sites were identified in the following databases.

Elevations have been determined from the USGS Digital Elevation Model and should be evaluated on a relative (not an absolute) basis. Relative elevation information between sites of close proximity should be field verified. Sites with an elevation equal to or higher than the target property have been differentiated below from sites with an elevation lower than the target property.
Page numbers and map identification numbers refer to the EDR Radius Map report where detailed data on individual sites can be reviewed.

Sites listed in ***bold italics*** are in multiple databases.

Unmappable (orphan) sites are not considered in the foregoing analysis.

STATE AND LOCAL RECORDS

CDL: A listing of drug lab locations. Listing of a location in this database does not indicate that any illegal drug lab materials were or were not present there, and does not constitute a determination that the location either requires or does not require additional cleanup work.

A review of the CDL list, as provided by EDR, and dated 12/31/2007 has revealed that there is 1 CDL site within approximately 1 mile of the target property.

Lower Elevation	Address	Dist / Dir	Map ID	Page
Not reported	27073 CANFIELD DR	1/2 - 1 NW	A2	6

EXECUTIVE SUMMARY

HAZNET: The data is extracted from the copies of hazardous waste manifests received each year by the DTSC. The annual volume of manifests is typically 700,000-1,000,000 annually, representing approximately 350,000-500,000 shipments. Data from non-California manifests & continuation sheets are not included at the present time. Data are from the manifests submitted without correction, and therefore many contain some invalid values for data elements such as generator ID, TSD ID, waste category, & disposal method. The source is the Department of Toxic Substance Control is the agency

A review of the HAZNET list, as provided by EDR, and dated 12/31/2006 has revealed that there is 1 HAZNET site within approximately 1 mile of the target property.

Lower Elevation	Address	Dist / Dir	Map ID	Page
HUD INTOWN PROPERTIES	27073 CANFIELD RD	1/2 - 1 NW	A1	6

EXECUTIVE SUMMARY

Due to poor or inadequate address information, the following sites were not mapped:

Site Name	Database(s)
ARCO PETROLEUM PROD #1026	CA FID UST, San Bern. Co. Permit, SWEEPS UST
SEVEN-11 STORE #2131/25984	CA FID UST, SWEEPS UST
CIRCLE K #858	CA FID UST, SWEEPS UST
DESERT KNOLLS TEXACO	CA FID UST, SWEEPS UST
A.V. GAS	CA FID UST, SWEEPS UST
HOMESTEAD LUMBER COMPANY	SWEEPS UST
KELLY'S GENERAL CONTRACTING	SWEEPS UST
18737 HIGHWAY 18	CDL
21255 HWY 18 (APPLE VALLEY MOT	CDL
21255 HIGHWAY 18 NO. 3	CDL
HWY 18 / KIOWA (ON KIOWA)	CDL
19599 HWY 18 (APPLE VALLEY MTR	CDL
21255 HIGHWAY 18, ROOM 7	CDL
ON HIGHWAY 18, AT RANCHERITAS	CDL
ERIC NILSON	HAZNET, CDL
22075 OUTER HWY 18 (U-STORE-IT	CDL
PIONEER ROAD / HIGHWAY 18	CDL
IMAGE CLEANERS	RCRA-SQG, FINDS, DRYCLEANERS
JOE S LAWNMOWER	DRYCLEANERS, San Bern. Co. Permit
APPLE VALLEY LANDFILL	Cortese
APPLE VALLEY ARMORY	HAZNET
PRIMECARE MEDICAL GROUP OF DESERT	HAZNET
RANCHO DRUGS	HAZNET
HIGH DESERT ORTHOPEDICS	HAZNET
APPLE VALLEY DENTAL ASSOCIATES	HAZNET
PRESTIGE STATIONS INC NO 5111	FINDS, HAZNET, RCRA-NonGen
BP WEST COAST PRODUCTS LLC 01026	HAZNET
CIRCLE K STORES INC 2700858	HAZNET
DESERT DENTAL GROUP	HAZNET
SBCSS	HAZNET
PACIFIC DENTAL	HAZNET
J W MILEM & ASSOC INC	FINDS, RCRA-NonGen
TOWN OF APPLE VALLEY USED OIL COLL	FINDS
DESERT VALLEY MEDICAL GROUP	San Bern. Co. Permit
SUNRISE LUBE & OIL	San Bern. Co. Permit
3D SMALL ENGINE	San Bern. Co. Permit
ROAD RUNNER TIRES & BRAKES	San Bern. Co. Permit
A & A ANY CAR	San Bern. Co. Permit
TARGET #2260	San Bern. Co. Permit
TOMRA PACIFIC INC/RALPHS #751	SWRCY
KAISER CEMENT CORPORATION - CUSHEN	ENVIROSTOR

OVERVIEW MAP - 2248911.2s

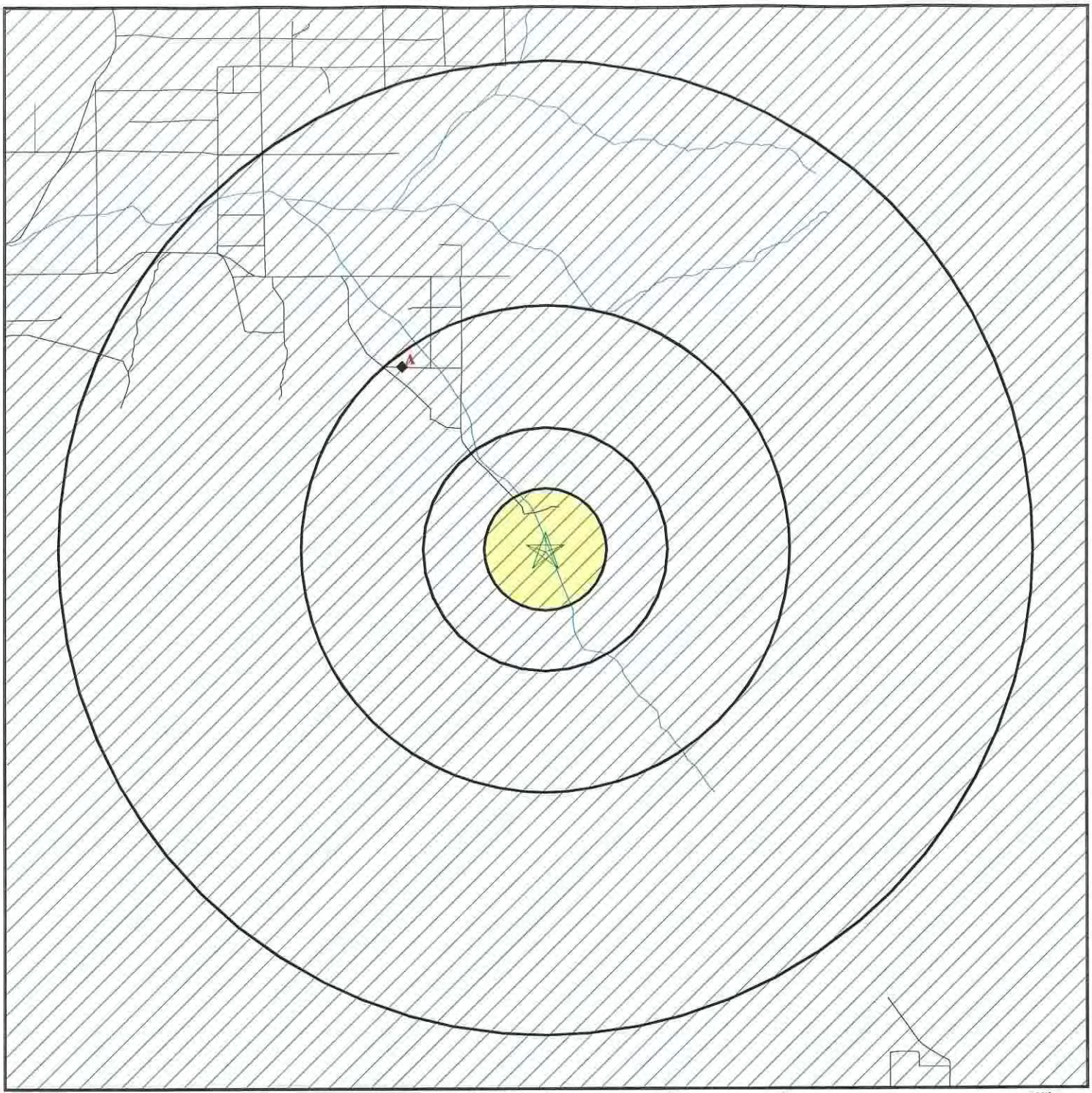

0 1/2 1 2 Miles

- Target Property
- Sites at elevations higher than or equal to the target property
- Sites at elevations lower than the target property
- Manufactured Gas Plants
- National Priority List Sites
- Dept. Defense Sites
- Indian Reservations BIA
- Oil & Gas pipelines
- 100-year flood zone
- 500-year flood zone
- Areas of Concern

This report includes Interactive Map Layers to display and/or hide map information. The legend includes only those icons for the default map view.

SITE NAME: Granite Valley, L.P. ADDRESS: Canfield Road/Chicago Road Apple Valley CA 92307 LAT/LONG: 34.5282 / 117.0624	CLIENT: Geocon Env. Consultants, Inc. CONTACT: Jamie Richards INQUIRY #: 2248911.2s DATE: June 19, 2008 7:48 am

Copyright © 2008 EDR, Inc. © 2007 Tele Atlas Rel. 07/2006.

DETAIL MAP - 2248911.2s

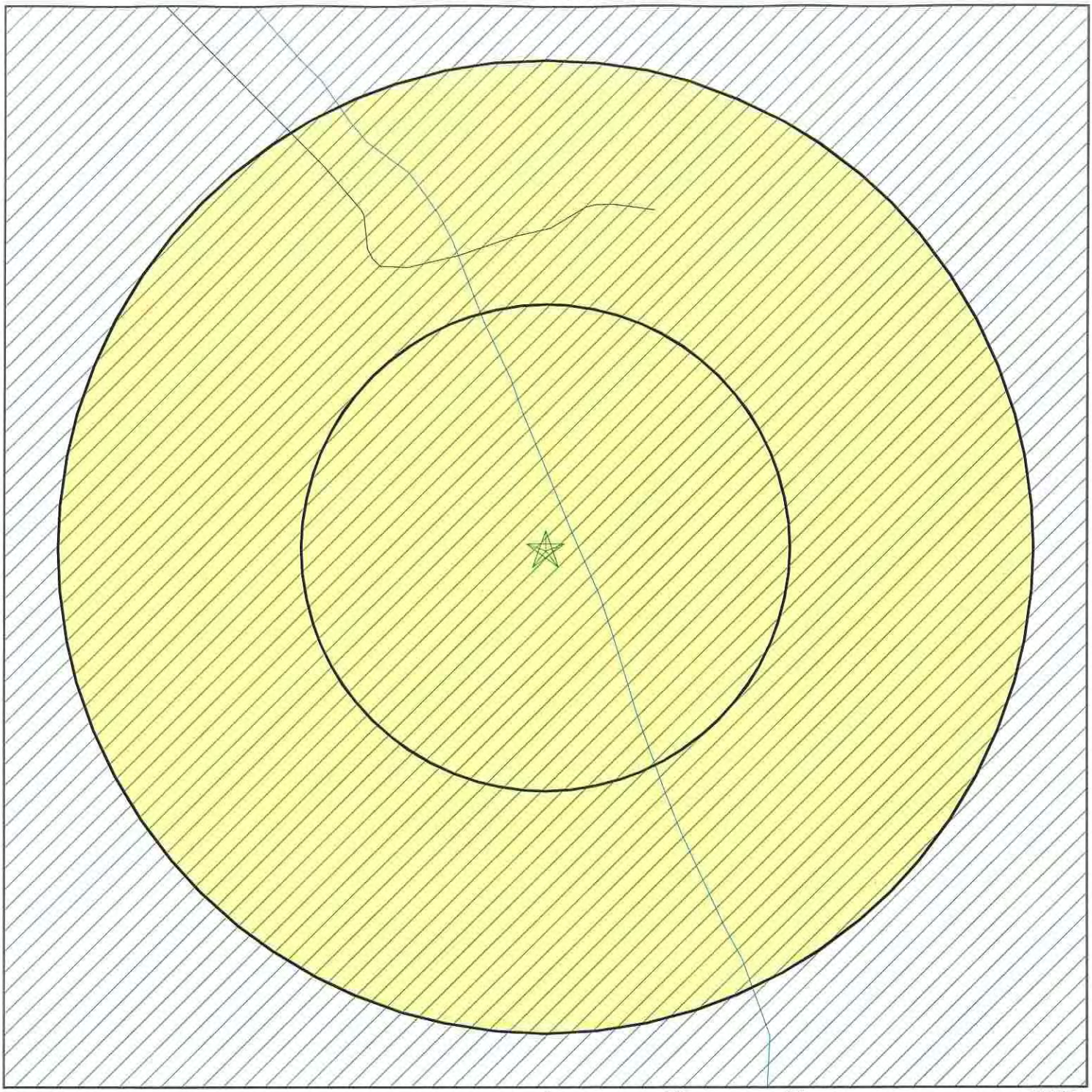

- Target Property
- Sites at elevations higher than or equal to the target property
- Sites at elevations lower than the target property
- Manufactured Gas Plants
- Sensitive Receptors
- National Priority List Sites
- Dept. Defense Sites

0 1/16 1/8 1/4 Miles

- Indian Reservations BIA
- Oil & Gas pipelines
- 100-year flood zone
- 500-year flood zone
- Areas of Concern

This report includes Interactive Map Layers to display and/or hide map information. The legend includes only those icons for the default map view.

SITE NAME: Granite Valley, L.P. ADDRESS: Canfield Road/Chicago Road Apple Valley CA 92307 LAT/LONG: 34.5282 / 117.0624	CLIENT: Geocon Env. Consultants, Inc. CONTACT: Jamie Richards INQUIRY #: 2248911.2s DATE: June 19, 2008 7:48 am

Copyright © 2008 EDR, Inc. © 2007 Tele Atlas Rel. 07/2006

MAP FINDINGS SUMMARY

Database	Target Property	Search Distance (Miles)	< 1/8	1/8 - 1/4	1/4 - 1/2	1/2 - 1	> 1	Total Plotted
FEDERAL RECORDS								
NPL		2.000	0	0	0	0	0	0
Proposed NPL		2.000	0	0	0	0	0	0
Delisted NPL		2.000	0	0	0	0	0	0
NPL LIENS		1.000	0	0	0	0	NR	0
CERCLIS		1.500	0	0	0	0	0	0
CERC-NFRAP		1.500	0	0	0	0	0	0
LIENS 2		1.000	0	0	0	0	NR	0
CORRACTS		2.000	0	0	0	0	0	0
RCRA-TSDF		1.500	0	0	0	0	0	0
RCRA-LQG		1.250	0	0	0	0	0	0
RCRA-SQG		1.250	0	0	0	0	0	0
RCRA-CESQG		1.250	0	0	0	0	0	0
RCRA-NonGen		1.250	0	0	0	0	0	0
US ENG CONTROLS		1.500	0	0	0	0	0	0
US INST CONTROL		1.500	0	0	0	0	0	0
ERNS		1.000	0	0	0	0	NR	0
HMIRS		1.000	0	0	0	0	NR	0
DOT OPS		1.000	0	0	0	0	NR	0
US CDL		1.000	0	0	0	0	NR	0
US BROWNFIELDS		1.500	0	0	0	0	0	0
DOD		2.000	0	0	0	0	0	0
FUDS		2.000	0	0	0	0	0	0
LUCIS		1.500	0	0	0	0	0	0
CONSENT		2.000	0	0	0	0	0	0
ROD		2.000	0	0	0	0	0	0
UMTRA		1.500	0	0	0	0	0	0
ODI		1.500	0	0	0	0	0	0
DEBRIS REGION 9		1.500	0	0	0	0	0	0
MINES		1.250	0	0	0	0	0	0
TRIS		1.000	0	0	0	0	NR	0
TSCA		1.000	0	0	0	0	NR	0
FTTS		1.000	0	0	0	0	NR	0
HIST FTTS		1.000	0	0	0	0	NR	0
SSTS		1.000	0	0	0	0	NR	0
ICIS		1.000	0	0	0	0	NR	0
PADS		1.000	0	0	0	0	NR	0
MLTS		1.000	0	0	0	0	NR	0
RADINFO		1.000	0	0	0	0	NR	0
FINDS		1.000	0	0	0	0	NR	0
RAATS		1.000	0	0	0	0	NR	0
STATE AND LOCAL RECORDS								
HIST Cal-Sites		2.000	0	0	0	0	0	0
CA BOND EXP. PLAN		2.000	0	0	0	0	0	0
SCH		1.250	0	0	0	0	0	0
Toxic Pits		2.000	0	0	0	0	0	0
SWF/LF		1.500	0	0	0	0	0	0

MAP FINDINGS SUMMARY

Database	Target Property	Search Distance (Miles)	< 1/8	1/8 - 1/4	1/4 - 1/2	1/2 - 1	> 1	Total Plotted
CA WDS		1.000	0	0	0	0	NR	0
WMUDS/SWAT		1.500	0	0	0	0	0	0
Cortese		1.500	0	0	0	0	0	0
SWRCY		1.500	0	0	0	0	0	0
LUST		1.500	0	0	0	0	0	0
CA FID UST		1.250	0	0	0	0	0	0
SLIC		1.500	0	0	0	0	0	0
UST		1.250	0	0	0	0	0	0
HIST UST		1.250	0	0	0	0	0	0
LIENS		1.000	0	0	0	0	NR	0
AST		1.250	0	0	0	0	0	0
SWEEPS UST		1.250	0	0	0	0	0	0
CHMIRS		1.000	0	0	0	0	NR	0
Notify 65		2.000	0	0	0	0	0	0
DEED		1.500	0	0	0	0	0	0
VCP		1.500	0	0	0	0	0	0
DRYCLEANERS		1.250	0	0	0	0	0	0
WIP		1.250	0	0	0	0	0	0
CDL		1.000	0	0	0	1	NR	1
San Bern. Co. Permit		1.250	0	0	0	0	0	0
RESPONSE		2.000	0	0	0	0	0	0
HAZNET		1.000	0	0	0	1	NR	1
AIRS		1.000	0	0	0	0	NR	0
HAULERS		1.000	0	0	0	0	NR	0
ENVIROSTOR		2.000	0	0	0	0	0	0
TRIBAL RECORDS								
INDIAN RESERV		2.000	0	0	0	0	0	0
INDIAN ODI		1.500	0	0	0	0	0	0
INDIAN LUST		1.500	0	0	0	0	0	0
INDIAN UST		1.250	0	0	0	0	0	0
INDIAN VCP		1.500	0	0	0	0	0	0
EDR PROPRIETARY RECORDS								
Manufactured Gas Plants		2.000	0	0	0	0	0	0
EDR Historical Auto Stations		1.250	0	0	0	0	0	0
EDR Historical Cleaners		1.250	0	0	0	0	0	0

NOTES:

TP = Target Property

NR = Not Requested at this Search Distance

Sites may be listed in more than one database

A1
NW
1/2-1
0.953 mi.
5030 ft.

HUD INTOWN PROPERTIES
27073 CANFIELD RD
APPLE VALLEY, CA 92307

HAZNET **S103969025**
N/A

Site 1 of 2 in cluster A

Relative:
Lower

Actual:
3271 ft.

HAZNET:

Gepaid:	CAC002128560
Contact:	HUD
Telephone:	0000000000
Facility Addr2:	Not reported
Mailing Name:	Not reported
Mailing Address:	14423 MAIN ST STE 6
Mailing City,St,Zip:	HESPERIA, CA 923450000
Gen County:	San Bernardino
TSD EPA ID:	CAD028209109
TSD County:	0
Waste Category:	Household waste
Disposal Method:	Transfer Station
Tons:	.1275
Facility County:	San Bernardino

Gepaid:	CAC002128560
Contact:	HUD
Telephone:	0000000000
Facility Addr2:	Not reported
Mailing Name:	Not reported
Mailing Address:	14423 MAIN ST STE 6
Mailing City,St,Zip:	HESPERIA, CA 923450000
Gen County:	San Bernardino
TSD EPA ID:	CAD028209109
TSD County:	0
Waste Category:	Household waste
Disposal Method:	Treatment, Tank
Tons:	.0208
Facility County:	San Bernardino

A2
NW
1/2-1
0.953 mi.
5030 ft.

27073 CANFIELD DR
APPLE VALLEY, CA 92307

CDL **S107532089**
N/A

Site 2 of 2 in cluster A

Relative:
Lower

Actual:
3271 ft.

CDL:

Facility ID:	199807049
Date:	1998-07-11 00:00:00
Lab Type:	Illegal Drug Lab (L) - location where an illegal drug lab was operated or drug lab equipment and/or materials were stored.

ORPHAN SUMMARY

City	EDR ID	Site Name	Site Address	Zip	Database(s)
APPLE VALLEY	S108742383	APPLE VALLEY ARMORY	17988 HIGHWAY 18	92307	HAZNET
APPLE VALLEY	S105697142	DESERT VALLEY MEDICAL GROUP	18077 HWY 18 STU 200	92307	San Bern. Co. Permit
APPLE VALLEY	S103982648	PRIMECARE MEDICAL GROUP OF DESERT	18031 HIGHWAY 18 STE F	92307	HAZNET
APPLE VALLEY	1000124337	J W MILEM & ASSOC INC	18888 HWY 18 SUITE 105	92307	FINDS, RCRA-NonGen
APPLE VALLEY	1000596538	IMAGE CLEANERS	20200 HWY 18 STE D	92307	RCRA-SQG, FINDS, DRYCLEANERS
APPLE VALLEY	S100943220	RANCHO DRUGS	177798 HIGHWAY 18	92307	HAZNET
APPLE VALLEY	S101590906	ARCO PETROLEUM PROD #1026	21727 HWY 18	92307	CA FID UST, San Bern. Co. Permit, SWEEPS UST
APPLE VALLEY	S101591227	SEVEN-11 STORE #2131/25984	17973 HIGHWAY 18	92307	CA FID UST, SWEEPS UST
APPLE VALLEY	S101591682	CIRCLE K #858	18727 HIGHWAY 18	92307	CA FID UST, SWEEPS UST
APPLE VALLEY	S101619183	DESERT KNOLLS TEXACO	18285 HIGHWAY 18	92307	CA FID UST, SWEEPS UST
APPLE VALLEY	S101619192	A.V. GAS	20230 HIGHWAY 18	92307	CA FID UST, SWEEPS UST
APPLE VALLEY	S103967766	HIGH DESERT ORTHOPEDICS	18145 HWY 18 STE D	92307	HAZNET
APPLE VALLEY	S106911123	SUNRISE LUBE & OIL	18737 HWY 18 5	92307	San Bern. Co. Permit
APPLE VALLEY	S106911201	3D SMALL ENGINE	21969 HWY 18 6 / 7	92307	San Bern. Co. Permit
APPLE VALLEY	S106927373	HOMESTEAD LUMBER COMPANY	22092 HIGHWAY 18	92307	SWEEPS UST
APPLE VALLEY	S106928117	KELLY'S GENERAL CONTRACTING	21090 HIGHWAY 18	92307	SWEEPS UST
APPLE VALLEY	S107530152		18737 HIGHWAY 18	92307	CDL
APPLE VALLEY	S107530867		21255 HWY 18 (APPLE VALLEY MOT	92307	CDL
APPLE VALLEY	S107530868		21255 HIGHWAY 18 NO. 3	92307	CDL
APPLE VALLEY	S107538845		HWY 18 / KIOWA (ON KIOWA)	92307	CDL
APPLE VALLEY	S107592133	ROAD RUNNER TIRES & BRAKES	21969 HWY 18 UNIT 1	92307	San Bern. Co. Permit
APPLE VALLEY	S108419343	A & A ANY CAR	21969 HIGHWAY 18 STE 4 / 5	92307	San Bern. Co. Permit
APPLE VALLEY	S108419348	JOE S LAWNMOWER	22393 HIGHWAY 18	92307	DRYCLEANERS, San Bern. Co. Permit
APPLE VALLEY	S108724376	TARGET #2260	20288 HIGHWAY 18	92307	San Bern. Co. Permit
APPLE VALLEY	S107530385		19599 HWY 18 (APPLE VALLEY MTR		CDL
APPLE VALLEY	S103640157	APPLE VALLEY DENTAL ASSOCIATES	20162 HWY 18#L	92307	HAZNET
APPLE VALLEY	S107530866		21255 HIGHWAY 18, ROOM 7	92307	CDL
APPLE VALLEY	S105022542	APPLE VALLEY LANDFILL	3 MI E. OF HWY 18 YUCCA L	92307	Cortese
APPLE VALLEY	1004677902	PRESTIGE STATIONS INC NO 5111	21727 HAPPY TRAILS HWY	92307	FINDS, HAZNET, RCRA-NonGen
APPLE VALLEY	S106092279	BP WEST COAST PRODUCTS LLC 01026	21727 HAPPY TRAILS HWY	92307	HAZNET
APPLE VALLEY	S107539887		ON HIGHWAY 18, AT RANCHERITAS		CDL
APPLE VALLEY	S107138158	TOMRA PACIFIC INC/RALPHS #751	20220 US HWY 18	92307	SWRCY
APPLE VALLEY	S107149525	CIRCLE K STORES INC 2700858	18465 US HWY 18	92307	HAZNET
APPLE VALLEY	1007678991	TOWN OF APPLE VALLEY USED OIL COLL	22411 S. OUTER HWY 18	92307	FINDS
APPLE VALLEY	S103639077	ERIC NILSON	19559 OUTER HWY 19 #120	92307	HAZNET, CDL
APPLE VALLEY	S107531080		22075 OUTER HWY 18 (U-STORE-IT	92307	CDL
APPLE VALLEY	S108746298	DESERT DENTAL GROUP	19195 OUTER HIGHWAY 18 STE 201	92307	HAZNET
APPLE VALLEY	S103636695	SBCSS	17800 OUTTER HWY 18	92307	HAZNET
APPLE VALLEY	S107540279		PIONEER ROAD / HIGHWAY 18		CDL
APPLE VALLEY	S108215908	PACIFIC DENTAL	18245 USA HIGHWAY 18	92307	HAZNET
LUCERNE VALLEY	S101481918	KAISER CEMENT CORPORATION - CUSHEN	STATE HIGHWAY 18, 10 MI PAST M	92356	ENVIROSTOR

GOVERNMENT RECORDS SEARCHED / DATA CURRENCY TRACKING

To maintain currency of the following federal and state databases, EDR contacts the appropriate governmental agency on a monthly or quarterly basis, as required.

Number of Days to Update: Provides confirmation that EDR is reporting records that have been updated within 90 days from the date the government agency made the information available to the public.

FEDERAL RECORDS

NPL: National Priority List
National Priorities List (Superfund). The NPL is a subset of CERCLIS and identifies over 1,200 sites for priority cleanup under the Superfund Program. NPL sites may encompass relatively large areas. As such, EDR provides polygon coverage for over 1,000 NPL site boundaries produced by EPA's Environmental Photographic Interpretation Center (EPIC) and regional EPA offices.

Date of Government Version: 04/30/2008
Date Data Arrived at EDR: 05/06/2008
Date Made Active in Reports: 06/09/2008
Number of Days to Update: 34

Source: EPA
Telephone: N/A
Last EDR Contact: 04/28/2008
Next Scheduled EDR Contact: 07/28/2008
Data Release Frequency: Quarterly

NPL Site Boundaries

Sources:

EPA's Environmental Photographic Interpretation Center (EPIC)
Telephone: 202-564-7333

EPA Region 1
Telephone 617-918-1143

EPA Region 3
Telephone 215-814-5418

EPA Region 4
Telephone 404-562-8033

EPA Region 5
Telephone 312-886-6686

EPA Region 10
Telephone 206-553-8665

EPA Region 6
Telephone: 214-655-6659

EPA Region 7
Telephone: 913-551-7247

EPA Region 8
Telephone: 303-312-6774

EPA Region 9
Telephone: 415-947-4246

Proposed NPL: Proposed National Priority List Sites
A site that has been proposed for listing on the National Priorities List through the issuance of a proposed rule in the Federal Register. EPA then accepts public comments on the site, responds to the comments, and places on the NPL those sites that continue to meet the requirements for listing.

Date of Government Version: 04/30/2008
Date Data Arrived at EDR: 05/06/2008
Date Made Active in Reports: 06/09/2008
Number of Days to Update: 34

Source: EPA
Telephone: N/A
Last EDR Contact: 04/28/2008
Next Scheduled EDR Contact: 07/28/2008
Data Release Frequency: Quarterly

DELISTED NPL: National Priority List Deletions
The National Oil and Hazardous Substances Pollution Contingency Plan (NCP) establishes the criteria that the EPA uses to delete sites from the NPL. In accordance with 40 CFR 300.425.(e), sites may be deleted from the NPL where no further response is appropriate.

Date of Government Version: 04/30/2008
Date Data Arrived at EDR: 05/06/2008
Date Made Active in Reports: 06/09/2008
Number of Days to Update: 34

Source: EPA
Telephone: N/A
Last EDR Contact: 04/28/2008
Next Scheduled EDR Contact: 07/28/2008
Data Release Frequency: Quarterly

NPL LIENS: Federal Superfund Liens
Federal Superfund Liens. Under the authority granted the USEPA by CERCLA of 1980, the USEPA has the authority to file liens against real property in order to recover remedial action expenditures or when the property owner received notification of potential liability. USEPA compiles a listing of filed notices of Superfund Liens.

Date of Government Version: 10/15/1991
Date Data Arrived at EDR: 02/02/1994
Date Made Active in Reports: 03/30/1994
Number of Days to Update: 56

Source: EPA
Telephone: 202-564-4267
Last EDR Contact: 05/19/2008
Next Scheduled EDR Contact: 08/18/2008
Data Release Frequency: No Update Planned

CERCLIS: Comprehensive Environmental Response, Compensation, and Liability Information System
CERCLIS contains data on potentially hazardous waste sites that have been reported to the USEPA by states, municipalities, private companies and private persons, pursuant to Section 103 of the Comprehensive Environmental Response, Compensation, and Liability Act (CERCLA). CERCLIS contains sites which are either proposed to or on the National Priorities List (NPL) and sites which are in the screening and assessment phase for possible inclusion on the NPL.

Date of Government Version: 04/08/2008
Date Data Arrived at EDR: 04/25/2008
Date Made Active in Reports: 05/21/2008
Number of Days to Update: 26

Source: EPA
Telephone: 703-412-9810
Last EDR Contact: 06/17/2008
Next Scheduled EDR Contact: 09/15/2008
Data Release Frequency: Quarterly

CERCLIS-NFRAP: CERCLIS No Further Remedial Action Planned
Archived sites are sites that have been removed and archived from the inventory of CERCLIS sites. Archived status indicates that, to the best of EPA's knowledge, assessment at a site has been completed and that EPA has determined no further steps will be taken to list this site on the National Priorities List (NPL), unless information indicates this decision was not appropriate or other considerations require a recommendation for listing at a later time. This decision does not necessarily mean that there is no hazard associated with a given site; it only means that, based upon available information, the location is not judged to be a potential NPL site.

Date of Government Version: 12/03/2007
Date Data Arrived at EDR: 12/06/2007
Date Made Active in Reports: 02/20/2008
Number of Days to Update: 76

Source: EPA
Telephone: 703-412-9810
Last EDR Contact: 06/17/2008
Next Scheduled EDR Contact: 09/15/2008
Data Release Frequency: Quarterly

LIENS 2: CERCLA Lien Information
A Federal CERCLA ('Superfund') lien can exist by operation of law at any site or property at which EPA has spent Superfund monies. These monies are spent to investigate and address releases and threatened releases of contamination. CERCLIS provides information as to the identity of these sites and properties.

Date of Government Version: 02/08/2008
Date Data Arrived at EDR: 03/07/2008
Date Made Active in Reports: 03/20/2008
Number of Days to Update: 13

Source: Environmental Protection Agency
Telephone: 202-564-6023
Last EDR Contact: 05/19/2008
Next Scheduled EDR Contact: 08/18/2008
Data Release Frequency: Varies

CORRACTS: Corrective Action Report
CORRACTS identifies hazardous waste handlers with RCRA corrective action activity.

Date of Government Version: 03/26/2008
Date Data Arrived at EDR: 04/02/2008
Date Made Active in Reports: 05/06/2008
Number of Days to Update: 34

Source: EPA
Telephone: 800-424-9346
Last EDR Contact: 06/02/2008
Next Scheduled EDR Contact: 09/01/2008
Data Release Frequency: Quarterly

RCRA-TSDF: RCRA - Transporters, Storage and Disposal
RCRAInfo is EPA's comprehensive information system, providing access to data supporting the Resource Conservation and Recovery Act (RCRA) of 1976 and the Hazardous and Solid Waste Amendments (HSWA) of 1984. The database includes selective information on sites which generate, transport, store, treat and/or dispose of hazardous waste as defined by the Resource Conservation and Recovery Act (RCRA). Transporters are individuals or entities that move hazardous waste from the generator offsite to a facility that can recycle, treat, store, or dispose of the waste. TSDFs treat, store, or dispose of the waste.

Date of Government Version: 03/06/2008
Date Data Arrived at EDR: 03/06/2008
Date Made Active in Reports: 04/18/2008
Number of Days to Update: 43

Source: Environmental Protection Agency
Telephone: (415) 495-8895
Last EDR Contact: 05/21/2008
Next Scheduled EDR Contact: 08/18/2008
Data Release Frequency: Quarterly

RCRA-LQG: RCRA - Large Quantity Generators
RCRAInfo is EPA's comprehensive information system, providing access to data supporting the Resource Conservation and Recovery Act (RCRA) of 1976 and the Hazardous and Solid Waste Amendments (HSWA) of 1984. The database includes selective information on sites which generate, transport, store, treat and/or dispose of hazardous waste as defined by the Resource Conservation and Recovery Act (RCRA). Large quantity generators (LQGs) generate over 1,000 kilograms (kg) of hazardous waste, or over 1 kg of acutely hazardous waste per month.

Date of Government Version: 03/06/2008
Date Data Arrived at EDR: 03/06/2008
Date Made Active in Reports: 04/18/2008
Number of Days to Update: 43

Source: Environmental Protection Agency
Telephone: (415) 495-8895
Last EDR Contact: 05/21/2008
Next Scheduled EDR Contact: 08/18/2008
Data Release Frequency: Quarterly

RCRA-SQG: RCRA - Small Quantity Generators
RCRAInfo is EPA's comprehensive information system, providing access to data supporting the Resource Conservation and Recovery Act (RCRA) of 1976 and the Hazardous and Solid Waste Amendments (HSWA) of 1984. The database includes selective information on sites which generate, transport, store, treat and/or dispose of hazardous waste as defined by the Resource Conservation and Recovery Act (RCRA). Small quantity generators (SQGs) generate between 100 kg and 1,000 kg of hazardous waste per month.

Date of Government Version: 03/06/2008
Date Data Arrived at EDR: 03/06/2008
Date Made Active in Reports: 04/18/2008
Number of Days to Update: 43

Source: Environmental Protection Agency
Telephone: (415) 495-8895
Last EDR Contact: 05/21/2008
Next Scheduled EDR Contact: 08/18/2008
Data Release Frequency: Quarterly

RCRA-CESQG: RCRA - Conditionally Exempt Small Quantity Generators
RCRAInfo is EPA's comprehensive information system, providing access to data supporting the Resource Conservation and Recovery Act (RCRA) of 1976 and the Hazardous and Solid Waste Amendments (HSWA) of 1984. The database includes selective information on sites which generate, transport, store, treat and/or dispose of hazardous waste as defined by the Resource Conservation and Recovery Act (RCRA). Conditionally exempt small quantity generators (CESQGs) generate less than 100 kg of hazardous waste, or less than 1 kg of acutely hazardous waste per month.

Date of Government Version: 03/06/2008
Date Data Arrived at EDR: 03/06/2008
Date Made Active in Reports: 04/18/2008
Number of Days to Update: 43

Source: Environmental Protection Agency
Telephone: (415) 495-8895
Last EDR Contact: 05/21/2008
Next Scheduled EDR Contact: 08/18/2008
Data Release Frequency: Varies

RCRA-NonGen: RCRA - Non Generators
RCRAInfo is EPA's comprehensive information system, providing access to data supporting the Resource Conservation and Recovery Act (RCRA) of 1976 and the Hazardous and Solid Waste Amendments (HSWA) of 1984. The database includes selective information on sites which generate, transport, store, treat and/or dispose of hazardous waste as defined by the Resource Conservation and Recovery Act (RCRA). Non-Generators do not presently generate hazardous waste.

Date of Government Version: 03/06/2008
Date Data Arrived at EDR: 03/06/2008
Date Made Active in Reports: 04/18/2008
Number of Days to Update: 43

Source: Environmental Protection Agency
Telephone: (415) 495-8895
Last EDR Contact: 05/21/2008
Next Scheduled EDR Contact: 08/18/2008
Data Release Frequency: Varies

US ENG CONTROLS: Engineering Controls Sites List
A listing of sites with engineering controls in place. Engineering controls include various forms of caps, building foundations, liners, and treatment methods to create pathway elimination for regulated substances to enter environmental media or effect human health.

Date of Government Version: 04/04/2008
Date Data Arrived at EDR: 04/17/2008
Date Made Active in Reports: 05/15/2008
Number of Days to Update: 28

Source: Environmental Protection Agency
Telephone: 703-603-0695
Last EDR Contact: 03/31/2008
Next Scheduled EDR Contact: 06/30/2008
Data Release Frequency: Varies

US INST CONTROL: Sites with Institutional Controls
A listing of sites with institutional controls in place. Institutional controls include administrative measures, such as groundwater use restrictions, construction restrictions, property use restrictions, and post remediation care requirements intended to prevent exposure to contaminants remaining on site. Deed restrictions are generally required as part of the institutional controls.

Date of Government Version: 04/04/2008
Date Data Arrived at EDR: 04/17/2008
Date Made Active in Reports: 05/15/2008
Number of Days to Update: 28

Source: Environmental Protection Agency
Telephone: 703-603-0695
Last EDR Contact: 03/31/2008
Next Scheduled EDR Contact: 06/30/2008
Data Release Frequency: Varies

ERNS: Emergency Response Notification System
Emergency Response Notification System. ERNS records and stores information on reported releases of oil and hazardous substances.

Date of Government Version: 12/31/2007
Date Data Arrived at EDR: 01/23/2008
Date Made Active in Reports: 03/17/2008
Number of Days to Update: 54

Source: National Response Center, United States Coast Guard
Telephone: 202-267-2180
Last EDR Contact: 04/22/2008
Next Scheduled EDR Contact: 07/21/2008
Data Release Frequency: Annually

HMIRS: Hazardous Materials Information Reporting System
Hazardous Materials Incident Report System. HMIRS contains hazardous material spill incidents reported to DOT.

Date of Government Version: 12/31/2007
Date Data Arrived at EDR: 04/16/2008
Date Made Active in Reports: 05/15/2008
Number of Days to Update: 29

Source: U.S. Department of Transportation
Telephone: 202-366-4555
Last EDR Contact: 04/16/2008
Next Scheduled EDR Contact: 07/14/2008
Data Release Frequency: Annually

DOT OPS: Incident and Accident Data
Department of Transporation, Office of Pipeline Safety Incident and Accident data.

Date of Government Version: 02/14/2008
Date Data Arrived at EDR: 02/27/2008
Date Made Active in Reports: 03/20/2008
Number of Days to Update: 22

Source: Department of Transporation, Office of Pipeline Safety
Telephone: 202-366-4595
Last EDR Contact: 05/28/2008
Next Scheduled EDR Contact: 08/25/2008
Data Release Frequency: Varies

CDL: Clandestine Drug Labs
A listing of clandestine drug lab locations. The U.S. Department of Justice ("the Department") provides this web site as a public service. It contains addresses of some locations where law enforcement agencies reported they found chemicals or other items that indicated the presence of either clandestine drug laboratories or dumpsites. In most cases, the source of the entries is not the Department, and the Department has not verified the entry and does not guarantee its accuracy. Members of the public must verify the accuracy of all entries by, for example, contacting local law enforcement and local health departments.

Date of Government Version: 09/01/2007
Date Data Arrived at EDR: 12/03/2007
Date Made Active in Reports: 12/26/2007
Number of Days to Update: 25

Source: Drug Enforcement Administration
Telephone: 202-307-1000
Last EDR Contact: 03/28/2008
Next Scheduled EDR Contact: 06/23/2008
Data Release Frequency: Quarterly

US BROWNFIELDS: A Listing of Brownfields Sites
Included in the listing are brownfields properties addresses by Cooperative Agreement Recipients and brownfields properties addressed by Targeted Brownfields Assessments. Targeted Brownfields Assessments-EPA's Targeted Brownfields Assessments (TBA) program is designed to help states, tribes, and municipalities--especially those without EPA Brownfields Assessment Demonstration Pilots--minimize the uncertainties of contamination often associated with brownfields. Under the TBA program, EPA provides funding and/or technical assistance for environmental assessments at brownfields sites throughout the country. Targeted Brownfields Assessments supplement and work with other efforts under EPA's Brownfields Initiative to promote cleanup and redevelopment of brownfields. Cooperative Agreement Recipients-States, political subdivisions, territories, and Indian tribes become Brownfields Cleanup Revolving Loan Fund (BCRLF) cooperative agreement recipients when they enter into BCRLF cooperative agreements with the U.S. EPA. EPA selects BCRLF cooperative agreement recipients based on a proposal and application process. BCRLF cooperative agreement recipients must use EPA funds provided through BCRLF cooperative agreement for specified brownfields-related cleanup activities.

Date of Government Version: 04/01/2008
Date Data Arrived at EDR: 04/30/2008
Date Made Active in Reports: 05/30/2008
Number of Days to Update: 30

Source: Environmental Protection Agency
Telephone: 202-566-2777
Last EDR Contact: 04/30/2008
Next Scheduled EDR Contact: 07/14/2008
Data Release Frequency: Semi-Annually

DOD: Department of Defense Sites
This data set consists of federally owned or administered lands, administered by the Department of Defense, that have any area equal to or greater than 640 acres of the United States, Puerto Rico, and the U.S. Virgin Islands.

Date of Government Version: 12/31/2005
Date Data Arrived at EDR: 11/10/2006
Date Made Active in Reports: 01/11/2007
Number of Days to Update: 62

Source: USGS
Telephone: 703-692-8801
Last EDR Contact: 05/09/2008
Next Scheduled EDR Contact: 08/04/2008
Data Release Frequency: Semi-Annually

FUDS: Formerly Used Defense Sites
The listing includes locations of Formerly Used Defense Sites properties where the US Army Corps of Engineers is actively working or will take necessary cleanup actions.

Date of Government Version: 12/31/2006
Date Data Arrived at EDR: 08/31/2007
Date Made Active in Reports: 10/11/2007
Number of Days to Update: 41

Source: U.S. Army Corps of Engineers
Telephone: 202-528-4285
Last EDR Contact: 04/03/2008
Next Scheduled EDR Contact: 06/30/2008
Data Release Frequency: Varies

LUCIS: Land Use Control Information System
LUCIS contains records of land use control information pertaining to the former Navy Base Realignment and Closure properties.

Date of Government Version: 12/09/2005
Date Data Arrived at EDR: 12/11/2006
Date Made Active in Reports: 01/11/2007
Number of Days to Update: 31

Source: Department of the Navy
Telephone: 843-820-7326
Last EDR Contact: 06/09/2008
Next Scheduled EDR Contact: 09/08/2008
Data Release Frequency: Varies

CONSENT: Superfund (CERCLA) Consent Decrees
Major legal settlements that establish responsibility and standards for cleanup at NPL (Superfund) sites. Released periodically by United States District Courts after settlement by parties to litigation matters.

Date of Government Version: 02/08/2008
Date Data Arrived at EDR: 04/25/2008
Date Made Active in Reports: 05/30/2008
Number of Days to Update: 35

Source: Department of Justice, Consent Decree Library
Telephone: Varies
Last EDR Contact: 04/22/2008
Next Scheduled EDR Contact: 07/21/2008
Data Release Frequency: Varies

ROD: Records Of Decision
Record of Decision. ROD documents mandate a permanent remedy at an NPL (Superfund) site containing technical and health information to aid in the cleanup.

Date of Government Version: 01/14/2008
Date Data Arrived at EDR: 01/22/2008
Date Made Active in Reports: 01/30/2008
Number of Days to Update: 8

Source: EPA
Telephone: 703-416-0223
Last EDR Contact: 03/31/2008
Next Scheduled EDR Contact: 06/30/2008
Data Release Frequency: Annually

UMTRA: Uranium Mill Tailings Sites
Uranium ore was mined by private companies for federal government use in national defense programs. When the mills shut down, large piles of the sand-like material (mill tailings) remain after uranium has been extracted from the ore. Levels of human exposure to radioactive materials from the piles are low; however, in some cases tailings were used as construction materials before the potential health hazards of the tailings were recognized.

Date of Government Version: 07/13/2007
Date Data Arrived at EDR: 12/03/2007
Date Made Active in Reports: 01/24/2008
Number of Days to Update: 52

Source: Department of Energy
Telephone: 505-845-0011
Last EDR Contact: 06/16/2008
Next Scheduled EDR Contact: 09/15/2008
Data Release Frequency: Varies

ODI: Open Dump Inventory
An open dump is defined as a disposal facility that does not comply with one or more of the Part 257 or Part 258 Subtitle D Criteria.

Date of Government Version: 06/30/1985
Date Data Arrived at EDR: 08/09/2004
Date Made Active in Reports: 09/17/2004
Number of Days to Update: 39

Source: Environmental Protection Agency
Telephone: 800-424-9346
Last EDR Contact: 06/09/2004
Next Scheduled EDR Contact: N/A
Data Release Frequency: No Update Planned

DEBRIS REGION 9: Torres Martinez Reservation Illegal Dump Site Locations
A listing of illegal dump sites location on the Torres Martinez Indian Reservation located in eastern Riverside County and northern Imperial County, California.

Date of Government Version: 03/25/2008
Date Data Arrived at EDR: 04/17/2008
Date Made Active in Reports: 05/15/2008
Number of Days to Update: 28

Source: EPA, Region 9
Telephone: 415-972-3336
Last EDR Contact: 03/24/2008
Next Scheduled EDR Contact: 06/23/2008
Data Release Frequency: Varies

MINES: Mines Master Index File
Contains all mine identification numbers issued for mines active or opened since 1971. The data also includes violation information.

Date of Government Version: 02/07/2008
Date Data Arrived at EDR: 03/26/2008
Date Made Active in Reports: 04/18/2008
Number of Days to Update: 23

Source: Department of Labor, Mine Safety and Health Administration
Telephone: 303-231-5959
Last EDR Contact: 03/26/2008
Next Scheduled EDR Contact: 06/23/2008
Data Release Frequency: Semi-Annually

TRIS: Toxic Chemical Release Inventory System
Toxic Release Inventory System. TRIS identifies facilities which release toxic chemicals to the air, water and land in reportable quantities under SARA Title III Section 313.

Date of Government Version: 12/31/2006
Date Data Arrived at EDR: 02/29/2008
Date Made Active in Reports: 04/18/2008
Number of Days to Update: 49

Source: EPA
Telephone: 202-566-0250
Last EDR Contact: 06/16/2008
Next Scheduled EDR Contact: 09/15/2008
Data Release Frequency: Annually

TSCA: Toxic Substances Control Act
Toxic Substances Control Act. TSCA identifies manufacturers and importers of chemical substances included on the TSCA Chemical Substance Inventory list. It includes data on the production volume of these substances by plant site.

Date of Government Version: 12/31/2002
Date Data Arrived at EDR: 04/14/2006
Date Made Active in Reports: 05/30/2006
Number of Days to Update: 46

Source: EPA
Telephone: 202-260-5521
Last EDR Contact: 04/28/2008
Next Scheduled EDR Contact: 07/14/2008
Data Release Frequency: Every 4 Years

FTTS: FIFRA/ TSCA Tracking System - FIFRA (Federal Insecticide, Fungicide, & Rodenticide Act)/TSCA (Toxic Substances Control Act)
FTTS tracks administrative cases and pesticide enforcement actions and compliance activities related to FIFRA, TSCA and EPCRA (Emergency Planning and Community Right-to-Know Act). To maintain currency, EDR contacts the Agency on a quarterly basis.

Date of Government Version: 04/11/2008
Date Data Arrived at EDR: 04/24/2008
Date Made Active in Reports: 05/21/2008
Number of Days to Update: 27

Source: EPA/Office of Prevention, Pesticides and Toxic Substances
Telephone: 202-566-1667
Last EDR Contact: 06/16/2008
Next Scheduled EDR Contact: 09/15/2008
Data Release Frequency: Quarterly

FTTS INSP: FIFRA/ TSCA Tracking System - FIFRA (Federal Insecticide, Fungicide, & Rodenticide Act)/TSCA (Toxic Substances Control Act)
A listing of FIFRA/TSCA Tracking System (FTTS) inspections and enforcements.

Date of Government Version: 04/11/2008
Date Data Arrived at EDR: 04/24/2008
Date Made Active in Reports: 05/21/2008
Number of Days to Update: 27

Source: EPA
Telephone: 202-566-1667
Last EDR Contact: 06/16/2008
Next Scheduled EDR Contact: 09/15/2008
Data Release Frequency: Quarterly

HIST FTTS: FIFRA/TSCA Tracking System Administrative Case Listing
A complete administrative case listing from the FIFRA/TSCA Tracking System (FTTS) for all ten EPA regions. The information was obtained from the National Compliance Database (NCDB). NCDB supports the implementation of FIFRA (Federal Insecticide, Fungicide, and Rodenticide Act) and TSCA (Toxic Substances Control Act). Some EPA regions are now closing out records. Because of that, and the fact that some EPA regions are not providing EPA Headquarters with updated records, it was decided to create a HIST FTTS database. It included records that may not be included in the newer FTTS database updates. This database is no longer updated.

Date of Government Version: 10/19/2006
Date Data Arrived at EDR: 03/01/2007
Date Made Active in Reports: 04/10/2007
Number of Days to Update: 40

Source: Environmental Protection Agency
Telephone: 202-564-2501
Last EDR Contact: 12/17/2007
Next Scheduled EDR Contact: 03/17/2008
Data Release Frequency: No Update Planned

HIST FTTS INSP: FIFRA/TSCA Tracking System Inspection & Enforcement Case Listing
A complete inspection and enforcement case listing from the FIFRA/TSCA Tracking System (FTTS) for all ten EPA regions. The information was obtained from the National Compliance Database (NCDB). NCDB supports the implementation of FIFRA (Federal Insecticide, Fungicide, and Rodenticide Act) and TSCA (Toxic Substances Control Act). Some EPA regions are now closing out records. Because of that, and the fact that some EPA regions are not providing EPA Headquarters with updated records, it was decided to create a HIST FTTS database. It included records that may not be included in the newer FTTS database updates. This database is no longer updated.

Date of Government Version: 10/19/2006
Date Data Arrived at EDR: 03/01/2007
Date Made Active in Reports: 04/10/2007
Number of Days to Update: 40

Source: Environmental Protection Agency
Telephone: 202-564-2501
Last EDR Contact: 12/17/2008
Next Scheduled EDR Contact: 03/17/2008
Data Release Frequency: No Update Planned

SSTS: Section 7 Tracking Systems
Section 7 of the Federal Insecticide, Fungicide and Rodenticide Act, as amended (92 Stat. 829) requires all registered pesticide-producing establishments to submit a report to the Environmental Protection Agency by March 1st each year. Each establishment must report the types and amounts of pesticides, active ingredients and devices being produced, and those having been produced and sold or distributed in the past year.

Date of Government Version: 12/31/2006
Date Data Arrived at EDR: 03/14/2008
Date Made Active in Reports: 04/18/2008
Number of Days to Update: 35

Source: EPA
Telephone: 202-564-4203
Last EDR Contact: 04/14/2008
Next Scheduled EDR Contact: 07/14/2008
Data Release Frequency: Annually

ICIS: Integrated Compliance Information System
The Integrated Compliance Information System (ICIS) supports the information needs of the national enforcement and compliance program as well as the unique needs of the National Pollutant Discharge Elimination System (NPDES) program.

Date of Government Version: 02/28/2008
Date Data Arrived at EDR: 03/18/2008
Date Made Active in Reports: 05/06/2008
Number of Days to Update: 49

Source: Environmental Protection Agency
Telephone: 202-564-5088
Last EDR Contact: 04/14/2008
Next Scheduled EDR Contact: 07/14/2008
Data Release Frequency: Quarterly

PADS: PCB Activity Database System
PCB Activity Database. PADS Identifies generators, transporters, commercial storers and/or brokers and disposers of PCB's who are required to notify the EPA of such activities.

Date of Government Version: 12/04/2007
Date Data Arrived at EDR: 02/07/2008
Date Made Active in Reports: 03/17/2008
Number of Days to Update: 39

Source: EPA
Telephone: 202-566-0500
Last EDR Contact: 05/30/2008
Next Scheduled EDR Contact: 08/04/2008
Data Release Frequency: Annually

MLTS: Material Licensing Tracking System
MLTS is maintained by the Nuclear Regulatory Commission and contains a list of approximately 8,100 sites which possess or use radioactive materials and which are subject to NRC licensing requirements. To maintain currency, EDR contacts the Agency on a quarterly basis.

Date of Government Version: 04/22/2008
Date Data Arrived at EDR: 05/06/2008
Date Made Active in Reports: 06/09/2008
Number of Days to Update: 34

Source: Nuclear Regulatory Commission
Telephone: 301-415-7169
Last EDR Contact: 03/31/2008
Next Scheduled EDR Contact: 06/30/2008
Data Release Frequency: Quarterly

RADINFO: Radiation Information Database
The Radiation Information Database (RADINFO) contains information about facilities that are regulated by U.S. Environmental Protection Agency (EPA) regulations for radiation and radioactivity.

Date of Government Version: 04/29/2008
Date Data Arrived at EDR: 05/01/2008
Date Made Active in Reports: 05/21/2008
Number of Days to Update: 20

Source: Environmental Protection Agency
Telephone: 202-343-9775
Last EDR Contact: 05/01/2008
Next Scheduled EDR Contact: 07/28/2008
Data Release Frequency: Quarterly

FINDS: Facility Index System/Facility Registry System
Facility Index System. FINDS contains both facility information and 'pointers' to other sources that contain more detail. EDR includes the following FINDS databases in this report: PCS (Permit Compliance System), AIRS (Aerometric Information Retrieval System), DOCKET (Enforcement Docket used to manage and track information on civil judicial enforcement cases for all environmental statutes), FURS (Federal Underground Injection Control), C-DOCKET (Criminal Docket System used to track criminal enforcement actions for all environmental statutes), FFIS (Federal Facilities Information System), STATE (State Environmental Laws and Statutes), and PADS (PCB Activity Data System).

Date of Government Version: 04/03/2008
Date Data Arrived at EDR: 04/08/2008
Date Made Active in Reports: 05/06/2008
Number of Days to Update: 28

Source: EPA
Telephone: (415) 947-8000
Last EDR Contact: 03/31/2008
Next Scheduled EDR Contact: 06/30/2008
Data Release Frequency: Quarterly

RAATS: RCRA Administrative Action Tracking System
RCRA Administration Action Tracking System. RAATS contains records based on enforcement actions issued under RCRA pertaining to major violators and includes administrative and civil actions brought by the EPA. For administration actions after September 30, 1995, data entry in the RAATS database was discontinued. EPA will retain a copy of the database for historical records. It was necessary to terminate RAATS because a decrease in agency resources made it impossible to continue to update the information contained in the database.

Date of Government Version: 04/17/1995
Date Data Arrived at EDR: 07/03/1995
Date Made Active in Reports: 08/07/1995
Number of Days to Update: 35

Source: EPA
Telephone: 202-564-4104
Last EDR Contact: 06/02/2008
Next Scheduled EDR Contact: 09/01/2008
Data Release Frequency: No Update Planned

BRS: Biennial Reporting System
The Biennial Reporting System is a national system administered by the EPA that collects data on the generation and management of hazardous waste. BRS captures detailed data from two groups: Large Quantity Generators (LQG) and Treatment, Storage, and Disposal Facilities.

Date of Government Version: 12/31/2005
Date Data Arrived at EDR: 03/06/2007
Date Made Active in Reports: 04/13/2007
Number of Days to Update: 38

Source: EPA/NTIS
Telephone: 800-424-9346
Last EDR Contact: 06/11/2008
Next Scheduled EDR Contact: 09/08/2008
Data Release Frequency: Biennially

STATE AND LOCAL RECORDS

HIST CAL-SITES: Calsites Database
The Calsites database contains potential or confirmed hazardous substance release properties. In 1996, California EPA reevaluated and significantly reduced the number of sites in the Calsites database. No longer updated by the state agency. It has been replaced by ENVIROSTOR.

Date of Government Version: 08/08/2005
Date Data Arrived at EDR: 08/03/2006
Date Made Active in Reports: 08/24/2006
Number of Days to Update: 21

Source: Department of Toxic Substance Control
Telephone: 916-323-3400
Last EDR Contact: 05/27/2008
Next Scheduled EDR Contact: 08/25/2008
Data Release Frequency: No Update Planned

CA BOND EXP. PLAN: Bond Expenditure Plan
Department of Health Services developed a site-specific expenditure plan as the basis for an appropriation of Hazardous Substance Cleanup Bond Act funds. It is not updated.

Date of Government Version: 01/01/1989
Date Data Arrived at EDR: 07/27/1994
Date Made Active in Reports: 08/02/1994
Number of Days to Update: 6

Source: Department of Health Services
Telephone: 916-255-2118
Last EDR Contact: 05/31/1994
Next Scheduled EDR Contact: N/A
Data Release Frequency: No Update Planned

SCH: School Property Evaluation Program
This category contains proposed and existing school sites that are being evaluated by DTSC for possible hazardous materials contamination. In some cases, these properties may be listed in the CalSites category depending on the level of threat to public health and safety or the environment they pose.

Date of Government Version: 02/26/2008
Date Data Arrived at EDR: 02/27/2008
Date Made Active in Reports: 03/27/2008
Number of Days to Update: 29

Source: Department of Toxic Substances Control
Telephone: 916-323-3400
Last EDR Contact: 05/28/2008
Next Scheduled EDR Contact: 08/25/2008
Data Release Frequency: Quarterly

TOXIC PITS: Toxic Pits Cleanup Act Sites
Toxic PITS Cleanup Act Sites. TOXIC PITS identifies sites suspected of containing hazardous substances where cleanup has not yet been completed.

Date of Government Version: 07/01/1995
Date Data Arrived at EDR: 08/30/1995
Date Made Active in Reports: 09/26/1995
Number of Days to Update: 27

Source: State Water Resources Control Board
Telephone: 916-227-4364
Last EDR Contact: 04/28/2008
Next Scheduled EDR Contact: 07/28/2008
Data Release Frequency: No Update Planned

SWF/LF (SWIS): Solid Waste Information System
Active, Closed and Inactive Landfills. SWF/LF records typically contain an inve ntory of solid waste disposal facilities or landfills. These may be active or i nactive facilities or open dumps that failed to meet RCRA Section 4004 criteria for solid waste landfills or disposal sites.

Date of Government Version: 03/10/2008
Date Data Arrived at EDR: 03/12/2008
Date Made Active in Reports: 04/14/2008
Number of Days to Update: 33

Source: Integrated Waste Management Board
Telephone: 916-341-6320
Last EDR Contact: 06/11/2008
Next Scheduled EDR Contact: 09/08/2008
Data Release Frequency: Quarterly

WMUDS/SWAT: Waste Management Unit Database
Waste Management Unit Database System. WMUDS is used by the State Water Resources Control Board staff and the Regional Water Quality Control Boards for program tracking and inventory of waste management units. WMUDS is composed of the following databases: Facility Information, Scheduled Inspections Information, Waste Management Unit Information, SWAT Program Information, SWAT Report Summary Information, SWAT Report Summary Data, Chapter 15 (formerly Subchapter 15) Information, Chapter 15 Monitoring Parameters, TPCA Program Information, RCRA Program information, Closure Information, and Interested Parties Information.

Date of Government Version: 04/01/2000
Date Data Arrived at EDR: 04/10/2000
Date Made Active in Reports: 05/10/2000
Number of Days to Update: 30

Source: State Water Resources Control Board
Telephone: 916-227-4448
Last EDR Contact: 06/02/2008
Next Scheduled EDR Contact: 09/01/2008
Data Release Frequency: Quarterly

CA WDS: Waste Discharge System
Sites which have been issued waste discharge requirements.

Date of Government Version: 06/19/2007
Date Data Arrived at EDR: 06/20/2007
Date Made Active in Reports: 06/29/2007
Number of Days to Update: 9

Source: State Water Resources Control Board
Telephone: 916-341-5227
Last EDR Contact: 06/16/2008
Next Scheduled EDR Contact: 09/15/2008
Data Release Frequency: Quarterly

CORTESE: "Cortese" Hazardous Waste & Substances Sites List
The sites for the list are designated by the State Water Resource Control Board (LUST), the Integrated Waste Board (SWF/LS), and the Department of Toxic Substances Control (Cal-Sites). This listing is no longer updated by the state agency.

Date of Government Version: 04/01/2001
Date Data Arrived at EDR: 05/29/2001
Date Made Active in Reports: 07/26/2001
Number of Days to Update: 58

Source: CAL EPA/Office of Emergency Information
Telephone: 916-323-3400
Last EDR Contact: 04/21/2008
Next Scheduled EDR Contact: 07/21/2008
Data Release Frequency: No Update Planned

SWRCY: Recycler Database
A listing of recycling facilities in California.

Date of Government Version: 04/07/2008
Date Data Arrived at EDR: 04/09/2008
Date Made Active in Reports: 05/06/2008
Number of Days to Update: 27

Source: Department of Conservation
Telephone: 916-323-3836
Last EDR Contact: 04/09/2008
Next Scheduled EDR Contact: 07/07/2008
Data Release Frequency: Quarterly

LUST REG 9: Leaking Underground Storage Tank Report
Orange, Riverside, San Diego counties. For more current information, please refer to the State Water Resources Control Board's LUST database.

Date of Government Version: 03/01/2001
Date Data Arrived at EDR: 04/23/2001
Date Made Active in Reports: 05/21/2001
Number of Days to Update: 28

Source: California Regional Water Quality Control Board San Diego Region (9)
Telephone: 858-637-5595
Last EDR Contact: 04/14/2008
Next Scheduled EDR Contact: 07/14/2008
Data Release Frequency: No Update Planned

LUST REG 8: Leaking Underground Storage Tanks
California Regional Water Quality Control Board Santa Ana Region (8). For more current information, please refer to the State Water Resources Control Board's LUST database.

Date of Government Version: 02/14/2005
Date Data Arrived at EDR: 02/15/2005
Date Made Active in Reports: 03/28/2005
Number of Days to Update: 41

Source: California Regional Water Quality Control Board Santa Ana Region (8)
Telephone: 909-782-4496
Last EDR Contact: 05/05/2008
Next Scheduled EDR Contact: 08/04/2008
Data Release Frequency: Varies

LUST REG 6V: Leaking Underground Storage Tank Case Listing
Leaking Underground Storage Tank locations. Inyo, Kern, Los Angeles, Mono, San Bernardino counties.

Date of Government Version: 06/07/2005
Date Data Arrived at EDR: 06/07/2005
Date Made Active in Reports: 06/29/2005
Number of Days to Update: 22

Source: California Regional Water Quality Control Board Victorville Branch Office (6)
Telephone: 760-241-7365
Last EDR Contact: 03/31/2008
Next Scheduled EDR Contact: 06/30/2008
Data Release Frequency: No Update Planned

LUST REG 6L: Leaking Underground Storage Tank Case Listing
For more current information, please refer to the State Water Resources Control Board's LUST database.

Date of Government Version: 09/09/2003
Date Data Arrived at EDR: 09/10/2003
Date Made Active in Reports: 10/07/2003
Number of Days to Update: 27

Source: California Regional Water Quality Control Board Lahontan Region (6)
Telephone: 530-542-5572
Last EDR Contact: 06/02/2008
Next Scheduled EDR Contact: 09/01/2008
Data Release Frequency: No Update Planned

LUST REG 5: Leaking Underground Storage Tank Database
Leaking Underground Storage Tank locations. Alameda, Alpine, Amador, Butte, Colusa, Contra Costa, Calveras, El Dorado, Fresno, Glenn, Kern, Kings, Lake, Lassen, Madera, Mariposa, Merced, Modoc, Napa, Nevada, Placer, Plumas, Sacramento, San Joaquin, Shasta, Solano, Stanislaus, Sutter, Tehama, Tulare, Tuolumne, Yolo, Yuba counties.

Date of Government Version: 04/01/2008
Date Data Arrived at EDR: 04/23/2008
Date Made Active in Reports: 05/06/2008
Number of Days to Update: 13

Source: California Regional Water Quality Control Board Central Valley Region (5)
Telephone: 916-464-4834
Last EDR Contact: 04/23/2008
Next Scheduled EDR Contact: 06/30/2008
Data Release Frequency: Quarterly

LUST REG 4: Underground Storage Tank Leak List
Los Angeles, Ventura counties. For more current information, please refer to the State Water Resources Control Board's LUST database.

Date of Government Version: 09/07/2004
Date Data Arrived at EDR: 09/07/2004
Date Made Active in Reports: 10/12/2004
Number of Days to Update: 35

Source: California Regional Water Quality Control Board Los Angeles Region (4)
Telephone: 213-576-6710
Last EDR Contact: 03/24/2008
Next Scheduled EDR Contact: 06/23/2008
Data Release Frequency: No Update Planned

LUST REG 3: Leaking Underground Storage Tank Database
Leaking Underground Storage Tank locations. Monterey, San Benito, San Luis Obispo, Santa Barbara, Santa Cruz counties.

Date of Government Version: 05/19/2003
Date Data Arrived at EDR: 05/19/2003
Date Made Active in Reports: 06/02/2003
Number of Days to Update: 14

Source: California Regional Water Quality Control Board Central Coast Region (3)
Telephone: 805-542-4786
Last EDR Contact: 05/12/2008
Next Scheduled EDR Contact: 08/11/2008
Data Release Frequency: No Update Planned

LUST REG 2: Fuel Leak List
Leaking Underground Storage Tank locations. Alameda, Contra Costa, Marin, Napa, San Francisco, San Mateo, Santa Clara, Solano, Sonoma counties.

Date of Government Version: 09/30/2004
Date Data Arrived at EDR: 10/20/2004
Date Made Active in Reports: 11/19/2004
Number of Days to Update: 30

Source: California Regional Water Quality Control Board San Francisco Bay Region (2)
Telephone: 510-622-2433
Last EDR Contact: 04/07/2008
Next Scheduled EDR Contact: 07/07/2008
Data Release Frequency: Quarterly

LUST REG 1: Active Toxic Site Investigation
Del Norte, Humboldt, Lake, Mendocino, Modoc, Siskiyou, Sonoma, Trinity counties. For more current information, please refer to the State Water Resources Control Board's LUST database.

Date of Government Version: 02/01/2001
Date Data Arrived at EDR: 02/28/2001
Date Made Active in Reports: 03/29/2001
Number of Days to Update: 29

Source: California Regional Water Quality Control Board North Coast (1)
Telephone: 707-570-3769
Last EDR Contact: 05/19/2008
Next Scheduled EDR Contact: 08/18/2008
Data Release Frequency: No Update Planned

LUST: Geotracker's Leaking Underground Fuel Tank Report
Leaking Underground Storage Tank Incident Reports. LUST records contain an inventory of reported leaking underground storage tank incidents. Not all states maintain these records, and the information stored varies by state. For more information on a particular leaking underground storage tank sites, please contact the appropriate regulatory agency.

Date of Government Version: 04/08/2008
Date Data Arrived at EDR: 04/09/2008
Date Made Active in Reports: 05/06/2008
Number of Days to Update: 27

Source: State Water Resources Control Board
Telephone: see region list
Last EDR Contact: 04/09/2008
Next Scheduled EDR Contact: 07/07/2008
Data Release Frequency: Quarterly

LUST REG 7: Leaking Underground Storage Tank Case Listing
Leaking Underground Storage Tank locations. Imperial, Riverside, San Diego, Santa Barbara counties.

Date of Government Version: 02/26/2004
Date Data Arrived at EDR: 02/26/2004
Date Made Active in Reports: 03/24/2004
Number of Days to Update: 27

Source: California Regional Water Quality Control Board Colorado River Basin Region (7)
Telephone: 760-776-8943
Last EDR Contact: 05/19/2008
Next Scheduled EDR Contact: 08/18/2008
Data Release Frequency: No Update Planned

CA FID UST: Facility Inventory Database
The Facility Inventory Database (FID) contains a historical listing of active and inactive underground storage tank locations from the State Water Resource Control Board. Refer to local/county source for current data.

Date of Government Version: 10/31/1994
Date Data Arrived at EDR: 09/05/1995
Date Made Active in Reports: 09/29/1995
Number of Days to Update: 24

Source: California Environmental Protection Agency
Telephone: 916-341-5851
Last EDR Contact: 12/28/1998
Next Scheduled EDR Contact: N/A
Data Release Frequency: No Update Planned

SLIC: Statewide SLIC Cases
The SLIC (Spills, Leaks, Investigations and Cleanup) program is designed to protect and restore water quality from spills, leaks, and similar discharges.

Date of Government Version: 04/08/2008
Date Data Arrived at EDR: 04/09/2008
Date Made Active in Reports: 05/06/2008
Number of Days to Update: 27

Source: State Water Resources Control Board
Telephone: 866-480-1028
Last EDR Contact: 01/09/2008
Next Scheduled EDR Contact: 07/07/2008
Data Release Frequency: Varies

SLIC REG 1: Active Toxic Site Investigations
The SLIC (Spills, Leaks, Investigations and Cleanup) program is designed to protect and restore water quality from spills, leaks, and similar discharges.

Date of Government Version: 04/03/2003
Date Data Arrived at EDR: 04/07/2003
Date Made Active in Reports: 04/25/2003
Number of Days to Update: 18

Source: California Regional Water Quality Control Board, North Coast Region (1)
Telephone: 707-576-2220
Last EDR Contact: 05/19/2008
Next Scheduled EDR Contact: 08/18/2008
Data Release Frequency: No Update Planned

SLIC REG 2: Spills, Leaks, Investigation & Cleanup Cost Recovery Listing
The SLIC (Spills, Leaks, Investigations and Cleanup) program is designed to protect and restore water quality from spills, leaks, and similar discharges.

Date of Government Version: 09/30/2004
Date Data Arrived at EDR: 10/20/2004
Date Made Active in Reports: 11/19/2004
Number of Days to Update: 30

Source: Regional Water Quality Control Board San Francisco Bay Region (2)
Telephone: 510-286-0457
Last EDR Contact: 04/07/2008
Next Scheduled EDR Contact: 04/07/2008
Data Release Frequency: Quarterly

SLIC REG 3: Spills, Leaks, Investigation & Cleanup Cost Recovery Listing
The SLIC (Spills, Leaks, Investigations and Cleanup) program is designed to protect and restore water quality from spills, leaks, and similar discharges.

Date of Government Version: 05/18/2006
Date Data Arrived at EDR: 05/18/2006
Date Made Active in Reports: 06/15/2006
Number of Days to Update: 28

Source: California Regional Water Quality Control Board Central Coast Region (3)
Telephone: 805-549-3147
Last EDR Contact: 05/12/2008
Next Scheduled EDR Contact: 08/11/2008
Data Release Frequency: Semi-Annually

SLIC REG 4: Spills, Leaks, Investigation & Cleanup Cost Recovery Listing
The SLIC (Spills, Leaks, Investigations and Cleanup) program is designed to protect and restore water quality from spills, leaks, and similar discharges.

Date of Government Version: 11/17/2004
Date Data Arrived at EDR: 11/18/2004
Date Made Active in Reports: 01/04/2005
Number of Days to Update: 47

Source: Region Water Quality Control Board Los Angeles Region (4)
Telephone: 213-576-6600
Last EDR Contact: 04/21/2008
Next Scheduled EDR Contact: 07/21/2008
Data Release Frequency: Varies

SLIC REG 5: Spills, Leaks, Investigation & Cleanup Cost Recovery Listing
The SLIC (Spills, Leaks, Investigations and Cleanup) program is designed to protect and restore water quality from spills, leaks, and similar discharges.

Date of Government Version: 04/01/2005
Date Data Arrived at EDR: 04/05/2005
Date Made Active in Reports: 04/21/2005
Number of Days to Update: 16

Source: Regional Water Quality Control Board Central Valley Region (5)
Telephone: 916-464-3291
Last EDR Contact: 03/31/2008
Next Scheduled EDR Contact: 06/30/2008
Data Release Frequency: Semi-Annually

SLIC REG 6V: Spills, Leaks, Investigation & Cleanup Cost Recovery Listing
The SLIC (Spills, Leaks, Investigations and Cleanup) program is designed to protect and restore water quality from spills, leaks, and similar discharges.

Date of Government Version: 05/24/2005
Date Data Arrived at EDR: 05/25/2005
Date Made Active in Reports: 06/16/2005
Number of Days to Update: 22

Source: Regional Water Quality Control Board, Victorville Branch
Telephone: 619-241-6583
Last EDR Contact: 03/31/2008
Next Scheduled EDR Contact: 06/30/2008
Data Release Frequency: Semi-Annually

SLIC REG 6L: SLIC Sites
The SLIC (Spills, Leaks, Investigations and Cleanup) program is designed to protect and restore water quality from spills, leaks, and similar discharges.

Date of Government Version: 09/07/2004
Date Data Arrived at EDR: 09/07/2004
Date Made Active in Reports: 10/12/2004
Number of Days to Update: 35

Source: California Regional Water Quality Control Board, Lahontan Region
Telephone: 530-542-5574
Last EDR Contact: 06/02/2008
Next Scheduled EDR Contact: 09/01/2008
Data Release Frequency: No Update Planned

SLIC REG 7: SLIC List
The SLIC (Spills, Leaks, Investigations and Cleanup) program is designed to protect and restore water quality from spills, leaks, and similar discharges.

Date of Government Version: 11/24/2004
Date Data Arrived at EDR: 11/29/2004
Date Made Active in Reports: 01/04/2005
Number of Days to Update: 36

Source: California Regional Quality Control Board, Colorado River Basin Region
Telephone: 760-346-7491
Last EDR Contact: 05/19/2008
Next Scheduled EDR Contact: 08/18/2008
Data Release Frequency: No Update Planned

SLIC REG 8: Spills, Leaks, Investigation & Cleanup Cost Recovery Listing
The SLIC (Spills, Leaks, Investigations and Cleanup) program is designed to protect and restore water quality from spills, leaks, and similar discharges.

Date of Government Version: 04/03/2008
Date Data Arrived at EDR: 04/03/2008
Date Made Active in Reports: 04/14/2008
Number of Days to Update: 11

Source: California Region Water Quality Control Board Santa Ana Region (8)
Telephone: 951-782-3298
Last EDR Contact: 03/31/2008
Next Scheduled EDR Contact: 06/30/2008
Data Release Frequency: Semi-Annually

SLIC REG 9: Spills, Leaks, Investigation & Cleanup Cost Recovery Listing
The SLIC (Spills, Leaks, Investigations and Cleanup) program is designed to protect and restore water quality from spills, leaks, and similar discharges.

Date of Government Version: 09/10/2007
Date Data Arrived at EDR: 09/11/2007
Date Made Active in Reports: 09/28/2007
Number of Days to Update: 17

Source: California Regional Water Quality Control Board San Diego Region (9)
Telephone: 858-467-2980
Last EDR Contact: 05/27/2008
Next Scheduled EDR Contact: 08/25/2008
Data Release Frequency: Annually

UST: Active UST Facilities
Active UST facilities gathered from the local regulatory agencies

Date of Government Version: 04/08/2008
Date Data Arrived at EDR: 04/09/2008
Date Made Active in Reports: 05/01/2008
Number of Days to Update: 22

Source: SWRCB
Telephone: 916-480-1028
Last EDR Contact: 04/09/2008
Next Scheduled EDR Contact: 07/07/2008
Data Release Frequency: Semi-Annually

UST MENDOCINO: Mendocino County UST Database
A listing of underground storage tank locations in Mendocino County.

Date of Government Version: 03/24/2008
Date Data Arrived at EDR: 03/25/2008
Date Made Active in Reports: 04/09/2008
Number of Days to Update: 15

Source: Department of Public Health
Telephone: 707-463-4466
Last EDR Contact: 03/24/2008
Next Scheduled EDR Contact: 06/23/2008
Data Release Frequency: Varies

HIST UST: Hazardous Substance Storage Container Database
The Hazardous Substance Storage Container Database is a historical listing of UST sites. Refer to local/county source for current data.

Date of Government Version: 10/15/1990
Date Data Arrived at EDR: 01/25/1991
Date Made Active in Reports: 02/12/1991
Number of Days to Update: 18

Source: State Water Resources Control Board
Telephone: 916-341-5851
Last EDR Contact: 07/26/2001
Next Scheduled EDR Contact: N/A
Data Release Frequency: No Update Planned

AST: Aboveground Petroleum Storage Tank Facilities
Registered Aboveground Storage Tanks.

Date of Government Version: 11/01/2007
Date Data Arrived at EDR: 11/27/2007
Date Made Active in Reports: 02/14/2008
Number of Days to Update: 79

Source: State Water Resources Control Board
Telephone: 916-341-5712
Last EDR Contact: 04/28/2008
Next Scheduled EDR Contact: 07/28/2008
Data Release Frequency: Quarterly

LIENS: Environmental Liens Listing
A listing of property locations with environmental liens for California where DTSC is a lien holder.

Date of Government Version: 02/05/2008
Date Data Arrived at EDR: 02/06/2008
Date Made Active in Reports: 03/14/2008
Number of Days to Update: 37

Source: Department of Toxic Substances Control
Telephone: 916-323-3400
Last EDR Contact: 05/05/2008
Next Scheduled EDR Contact: 08/04/2008
Data Release Frequency: Varies

SWEEPS UST: SWEEPS UST Listing
Statewide Environmental Evaluation and Planning System. This underground storage tank listing was updated and maintained by a company contacted by the SWRCB in the early 1990's. The listing is no longer updated or maintained. The local agency is the contact for more information on a site on the SWEEPS list.

Date of Government Version: 06/01/1994
Date Data Arrived at EDR: 07/07/2005
Date Made Active in Reports: 08/11/2005
Number of Days to Update: 35

Source: State Water Resources Control Board
Telephone: N/A
Last EDR Contact: 06/03/2005
Next Scheduled EDR Contact: N/A
Data Release Frequency: No Update Planned

CHMIRS: California Hazardous Material Incident Report System
California Hazardous Material Incident Reporting System. CHMIRS contains information on reported hazardous material incidents (accidental releases or spills).

Date of Government Version: 12/31/2005
Date Data Arrived at EDR: 02/23/2007
Date Made Active in Reports: 04/06/2007
Number of Days to Update: 42

Source: Office of Emergency Services
Telephone: 916-845-8400
Last EDR Contact: 05/02/2008
Next Scheduled EDR Contact: 05/19/2008
Data Release Frequency: Varies

NOTIFY 65: Proposition 65 Records
Proposition 65 Notification Records. NOTIFY 65 contains facility notifications about any release which could impact drinking water and thereby expose the public to a potential health risk.

Date of Government Version: 10/21/1993
Date Data Arrived at EDR: 11/01/1993
Date Made Active in Reports: 11/19/1993
Number of Days to Update: 18

Source: State Water Resources Control Board
Telephone: 916-445-3846
Last EDR Contact: 04/14/2008
Next Scheduled EDR Contact: 07/14/2008
Data Release Frequency: No Update Planned

DEED: Deed Restriction Listing
Site Mitigation and Brownfields Reuse Program Facility Sites with Deed Restrictions & Hazardous Waste Management Program Facility Sites with Deed / Land Use Restriction. The DTSC Site Mitigation and Brownfields Reuse Program (SMBRP) list includes sites cleaned up under the program's oversight and generally does not include current or former hazardous waste facilities that required a hazardous waste facility permit. The list represents deed restrictions that are active. Some sites have multiple deed restrictions. The DTSC Hazardous Waste Management Program (HWMP) has developed a list of current or former hazardous waste facilities that have a recorded land use restriction at the local county recorder's office. The land use restrictions on this list were required by the DTSC HWMP as a result of the presence of hazardous substances that remain on site after the facility (or part of the facility) has been closed or cleaned up. The types of land use restriction include deed notice, deed restriction, or a land use restriction that binds current and future owners.

Date of Government Version: 04/01/2008
Date Data Arrived at EDR: 04/02/2008
Date Made Active in Reports: 04/14/2008
Number of Days to Update: 12

Source: Department of Toxic Substances Control
Telephone: 916-323-3400
Last EDR Contact: 04/02/2008
Next Scheduled EDR Contact: 06/30/2008
Data Release Frequency: Semi-Annually

VCP: Voluntary Cleanup Program Properties
Contains low threat level properties with either confirmed or unconfirmed releases and the project proponents have request that DTSC oversee investigation and/or cleanup activities and have agreed to provide coverage for DTSC's costs.

Date of Government Version: 02/26/2008
Date Data Arrived at EDR: 02/27/2008
Date Made Active in Reports: 03/27/2008
Number of Days to Update: 29

Source: Department of Toxic Substances Control
Telephone: 916-323-3400
Last EDR Contact: 05/28/2008
Next Scheduled EDR Contact: 08/25/2008
Data Release Frequency: Quarterly

DRYCLEANERS: Cleaner Facilities
A list of drycleaner related facilities that have EPA ID numbers. These are facilities with certain SIC codes: power laundries, family and commercial; garment pressing and cleaner's agents; linen supply; coin-operated laundries and cleaning; drycleaning plants, except rugs; carpet and upholster cleaning; industrial launderers; laundry and garment services.

Date of Government Version: 07/31/2007
Date Data Arrived at EDR: 07/31/2007
Date Made Active in Reports: 08/09/2007
Number of Days to Update: 9

Source: Department of Toxic Substance Control
Telephone: 916-327-4498
Last EDR Contact: 05/30/2008
Next Scheduled EDR Contact: 08/11/2008
Data Release Frequency: Annually

WIP: Well Investigation Program Case List
Well Investigation Program case in the San Gabriel and San Fernando Valley area.

Date of Government Version: 02/26/2008
Date Data Arrived at EDR: 04/23/2008
Date Made Active in Reports: 05/06/2008
Number of Days to Update: 13

Source: Los Angeles Water Quality Control Board
Telephone: 213-576-6726
Last EDR Contact: 04/23/2008
Next Scheduled EDR Contact: 07/21/2008
Data Release Frequency: Varies

CDL: Clandestine Drug Labs
A listing of drug lab locations. Listing of a location in this database does not indicate that any illegal drug lab materials were or were not present there, and does not constitute a determination that the location either requires or does not require additional cleanup work.

Date of Government Version: 12/31/2007
Date Data Arrived at EDR: 04/22/2008
Date Made Active in Reports: 05/06/2008
Number of Days to Update: 14

Source: Department of Toxic Substances Control
Telephone: 916-255-6504
Last EDR Contact: 04/21/2008
Next Scheduled EDR Contact: 07/21/2008
Data Release Frequency: Varies

RESPONSE: State Response Sites
Identifies confirmed release sites where DTSC is involved in remediation, either in a lead or oversight capacity. These confirmed release sites are generally high-priority and high potential risk.

Date of Government Version: 02/26/2008
Date Data Arrived at EDR: 02/27/2008
Date Made Active in Reports: 03/27/2008
Number of Days to Update: 29

Source: Department of Toxic Substances Control
Telephone: 916-323-3400
Last EDR Contact: 05/28/2008
Next Scheduled EDR Contact: 08/25/2008
Data Release Frequency: Quarterly

HAZNET: Facility and Manifest Data
Facility and Manifest Data. The data is extracted from the copies of hazardous waste manifests received each year by the DTSC. The annual volume of manifests is typically 700,000 - 1,000,000 annually, representing approximately 350,000 - 500,000 shipments. Data are from the manifests submitted without correction, and therefore many contain some invalid values for data elements such as generator ID, TSD ID, waste category, and disposal method.

Date of Government Version: 12/31/2006
Date Data Arrived at EDR: 10/04/2007
Date Made Active in Reports: 11/07/2007
Number of Days to Update: 34

Source: California Environmental Protection Agency
Telephone: 916-255-1136
Last EDR Contact: 05/09/2008
Next Scheduled EDR Contact: 08/04/2008
Data Release Frequency: Annually

EMI: Emissions Inventory Data
Toxics and criteria pollutant emissions data collected by the ARB and local air pollution agencies.

Date of Government Version: 12/31/2005
Date Data Arrived at EDR: 04/17/2007
Date Made Active in Reports: 05/10/2007
Number of Days to Update: 23

Source: California Air Resources Board
Telephone: 916-322-2990
Last EDR Contact: 04/18/2008
Next Scheduled EDR Contact: 07/14/2008
Data Release Frequency: Varies

HAULERS: Registered Waste Tire Haulers Listing
A listing of registered waste tire haulers.

Date of Government Version: 04/28/2008
Date Data Arrived at EDR: 04/29/2008
Date Made Active in Reports: 05/06/2008
Number of Days to Update: 7

Source: Integrated Waste Management Board
Telephone: 916-341-6422
Last EDR Contact: 06/09/2008
Next Scheduled EDR Contact: 09/08/2008
Data Release Frequency: Varies

ENVIROSTOR: EnviroStor Database
The Department of Toxic Substances Control's (DTSC's) Site Mitigation and Brownfields Reuse Program's (SMBRP's) EnviroStor database identifies sites that have known contamination or sites for which there may be reasons to investigate further. The database includes the following site types: Federal Superfund sites (National Priorities List (NPL)); State Response, including Military Facilities and State Superfund; Voluntary Cleanup; and School sites. EnviroStor provides similar information to the information that was available in CalSites, and provides additional site information, including, but not limited to, identification of formerly-contaminated properties that have been released for reuse, properties where environmental deed restrictions have been recorded to prevent inappropriate land uses, and risk characterization information that is used to assess potential impacts to public health and the environment at contaminated sites.

Date of Government Version: 02/26/2008
Date Data Arrived at EDR: 02/27/2008
Date Made Active in Reports: 03/27/2008
Number of Days to Update: 29

Source: Department of Toxic Substances Control
Telephone: 916-323-3400
Last EDR Contact: 05/28/2008
Next Scheduled EDR Contact: 08/25/2008
Data Release Frequency: Quarterly

TRIBAL RECORDS

INDIAN RESERV: Indian Reservations
This map layer portrays Indian administered lands of the United States that have any area equal to or greater than 640 acres.

Date of Government Version: 12/31/2005
Date Data Arrived at EDR: 12/08/2006
Date Made Active in Reports: 01/11/2007
Number of Days to Update: 34

Source: USGS
Telephone: 202-208-3710
Last EDR Contact: 05/09/2008
Next Scheduled EDR Contact: 08/04/2008
Data Release Frequency: Semi-Annually

INDIAN ODI: Report on the Status of Open Dumps on Indian Lands
Location of open dumps on Indian land.

Date of Government Version: 12/31/1998
Date Data Arrived at EDR: 12/03/2007
Date Made Active in Reports: 01/24/2008
Number of Days to Update: 52

Source: Environmental Protection Agency
Telephone: 703-308-8245
Last EDR Contact: 05/27/2008
Next Scheduled EDR Contact: 08/25/2008
Data Release Frequency: Varies

INDIAN LUST R10: Leaking Underground Storage Tanks on Indian Land
LUSTs on Indian land in Alaska, Idaho, Oregon and Washington.

Date of Government Version: 02/21/2008
Date Data Arrived at EDR: 02/26/2008
Date Made Active in Reports: 03/20/2008
Number of Days to Update: 23

Source: EPA Region 10
Telephone: 206-553-2857
Last EDR Contact: 05/19/2008
Next Scheduled EDR Contact: 08/18/2008
Data Release Frequency: Quarterly

INDIAN LUST R6: Leaking Underground Storage Tanks on Indian Land
LUSTs on Indian land in New Mexico and Oklahoma.

Date of Government Version: 02/28/2008
Date Data Arrived at EDR: 02/29/2008
Date Made Active in Reports: 03/17/2008
Number of Days to Update: 17

Source: EPA Region 6
Telephone: 214-665-6597
Last EDR Contact: 05/19/2008
Next Scheduled EDR Contact: 08/18/2008
Data Release Frequency: Varies

INDIAN LUST R9: Leaking Underground Storage Tanks on Indian Land
LUSTs on Indian land in Arizona, California, New Mexico and Nevada

Date of Government Version: 02/25/2008
Date Data Arrived at EDR: 02/26/2008
Date Made Active in Reports: 03/17/2008
Number of Days to Update: 20

Source: Environmental Protection Agency
Telephone: 415-972-3372
Last EDR Contact: 05/19/2008
Next Scheduled EDR Contact: 08/18/2008
Data Release Frequency: Quarterly

INDIAN LUST R8: Leaking Underground Storage Tanks on Indian Land
LUSTs on Indian land in Colorado, Montana, North Dakota, South Dakota, Utah and Wyoming.

Date of Government Version: 02/20/2008
Date Data Arrived at EDR: 03/04/2008
Date Made Active in Reports: 03/17/2008
Number of Days to Update: 13

Source: EPA Region 8
Telephone: 303-312-6271
Last EDR Contact: 05/19/2008
Next Scheduled EDR Contact: 08/18/2008
Data Release Frequency: Quarterly

INDIAN LUST R7: Leaking Underground Storage Tanks on Indian Land
LUSTs on Indian land in Iowa, Kansas, and Nebraska

Date of Government Version: 03/17/2008
Date Data Arrived at EDR: 03/27/2008
Date Made Active in Reports: 05/06/2008
Number of Days to Update: 40

Source: EPA Region 7
Telephone: 913-551-7003
Last EDR Contact: 05/19/2008
Next Scheduled EDR Contact: 08/18/2008
Data Release Frequency: Varies

INDIAN LUST R4: Leaking Underground Storage Tanks on Indian Land
LUSTs on Indian land in Florida, Mississippi and North Carolina.

Date of Government Version: 03/17/2008
Date Data Arrived at EDR: 03/27/2008
Date Made Active in Reports: 05/06/2008
Number of Days to Update: 40

Source: EPA Region 4
Telephone: 404-562-8677
Last EDR Contact: 05/19/2008
Next Scheduled EDR Contact: 08/18/2008
Data Release Frequency: Semi-Annually

INDIAN LUST R1: Leaking Underground Storage Tanks on Indian Land
A listing of leaking underground storage tank locations on Indian Land.

Date of Government Version: 03/12/2008
Date Data Arrived at EDR: 03/14/2008
Date Made Active in Reports: 03/20/2008
Number of Days to Update: 6

Source: EPA Region 1
Telephone: 617-918-1313
Last EDR Contact: 05/19/2008
Next Scheduled EDR Contact: 08/18/2008
Data Release Frequency: Varies

INDIAN UST R1: Underground Storage Tanks on Indian Land
A listing of underground storage tank locations on Indian Land.

Date of Government Version: 03/12/2008
Date Data Arrived at EDR: 03/14/2008
Date Made Active in Reports: 03/20/2008
Number of Days to Update: 6

Source: EPA, Region 1
Telephone: 617-918-1313
Last EDR Contact: 05/19/2008
Next Scheduled EDR Contact: 08/18/2008
Data Release Frequency: Varies

INDIAN UST R4: Underground Storage Tanks on Indian Land
No description is available for this data

Date of Government Version: 03/17/2008
Date Data Arrived at EDR: 03/27/2008
Date Made Active in Reports: 05/06/2008
Number of Days to Update: 40

Source: EPA Region 4
Telephone: 404-562-9424
Last EDR Contact: 05/19/2008
Next Scheduled EDR Contact: 08/18/2008
Data Release Frequency: Semi-Annually

INDIAN UST R10: Underground Storage Tanks on Indian Land
No description is available for this data

Date of Government Version: 02/21/2008
Date Data Arrived at EDR: 02/26/2008
Date Made Active in Reports: 03/20/2008
Number of Days to Update: 23

Source: EPA Region 10
Telephone: 206-553-2857
Last EDR Contact: 05/19/2008
Next Scheduled EDR Contact: 08/18/2008
Data Release Frequency: Quarterly

INDIAN UST R8: Underground Storage Tanks on Indian Land
No description is available for this data

Date of Government Version: 02/20/2008
Date Data Arrived at EDR: 03/04/2008
Date Made Active in Reports: 03/17/2008
Number of Days to Update: 13

Source: EPA Region 8
Telephone: 303-312-6137
Last EDR Contact: 05/19/2008
Next Scheduled EDR Contact: 08/18/2008
Data Release Frequency: Quarterly

INDIAN UST R6: Underground Storage Tanks on Indian Land
No description is available for this data

Date of Government Version: 02/28/2008
Date Data Arrived at EDR: 02/29/2008
Date Made Active in Reports: 03/17/2008
Number of Days to Update: 17

Source: EPA Region 6
Telephone: 214-665-7591
Last EDR Contact: 05/19/2008
Next Scheduled EDR Contact: 08/18/2008
Data Release Frequency: Semi-Annually

INDIAN UST R5: Underground Storage Tanks on Indian Land
No description is available for this data

Date of Government Version: 12/21/2007
Date Data Arrived at EDR: 12/21/2007
Date Made Active in Reports: 01/24/2008
Number of Days to Update: 34

Source: EPA Region 5
Telephone: 312-886-6136
Last EDR Contact: 05/19/2008
Next Scheduled EDR Contact: 08/18/2008
Data Release Frequency: Varies

INDIAN UST R9: Underground Storage Tanks on Indian Land
No description is available for this data

Date of Government Version: 02/25/2008
Date Data Arrived at EDR: 02/26/2008
Date Made Active in Reports: 03/20/2008
Number of Days to Update: 23

Source: EPA Region 9
Telephone: 415-972-3368
Last EDR Contact: 05/19/2008
Next Scheduled EDR Contact: 08/18/2008
Data Release Frequency: Quarterly

INDIAN UST R7: Underground Storage Tanks on Indian Land
No description is available for this data

Date of Government Version: 06/01/2007
Date Data Arrived at EDR: 06/14/2007
Date Made Active in Reports: 07/05/2007
Number of Days to Update: 21

Source: EPA Region 7
Telephone: 913-551-7003
Last EDR Contact: 05/19/2008
Next Scheduled EDR Contact: 08/18/2008
Data Release Frequency: Varies

INDIAN VCP R1: Voluntary Cleanup Priority Listing
A listing of voluntary cleanup priority sites located on Indian Land located in Region 1.

Date of Government Version: 04/02/2008
Date Data Arrived at EDR: 04/22/2008
Date Made Active in Reports: 05/19/2008
Number of Days to Update: 27

Source: EPA, Region 1
Telephone: 617-918-1102
Last EDR Contact: 03/07/2008
Next Scheduled EDR Contact: 07/21/2008
Data Release Frequency: Varies

INDIAN VCP R7: Voluntary Cleanup Priority Listing
A listing of voluntary cleanup priority sites located on Indian Land located in Region 7.

Date of Government Version: 03/20/2008
Date Data Arrived at EDR: 04/22/2008
Date Made Active in Reports: 05/19/2008
Number of Days to Update: 27

Source: EPA, Region 7
Telephone: 913-551-7365
Last EDR Contact: 03/07/2008
Next Scheduled EDR Contact: 07/21/2008
Data Release Frequency: Varies

EDR PROPRIETARY RECORDS

Manufactured Gas Plants: EDR Proprietary Manufactured Gas Plants
The EDR Proprietary Manufactured Gas Plant Database includes records of coal gas plants (manufactured gas plants) compiled by EDR's researchers. Manufactured gas sites were used in the United States from the 1800's to 1950's to produce a gas that could be distributed and used as fuel. These plants used whale oil, rosin, coal, or a mixture of coal, oil, and water that also produced a significant amount of waste. Many of the byproducts of the gas production, such as coal tar (oily waste containing volatile and non-volatile chemicals), sludges, oils and other compounds are potentially hazardous to human health and the environment. The byproduct from this process was frequently disposed of directly at the plant site and can remain or spread slowly, serving as a continuous source of soil and groundwater contamination.

Date of Government Version: N/A
Date Data Arrived at EDR: N/A
Date Made Active in Reports: N/A
Number of Days to Update: N/A

Source: EDR, Inc.
Telephone: N/A
Last EDR Contact: N/A
Next Scheduled EDR Contact: N/A
Data Release Frequency: No Update Planned

EDR Historical Auto Stations: EDR Proprietary Historic Gas Stations
EDR has searched selected national collections of business directories and has collected listings of potential gas station/filling station/service station sites that were available to EDR researchers. EDR's review was limited to those categories of sources that might, in EDR's opinion, include gas station/filling station/service station establishments. The categories reviewed included, but were not limited to gas, gas station, gasoline station, filling station, auto, automobile repair, auto service station, service station, etc.

Date of Government Version: N/A
Date Data Arrived at EDR: N/A
Date Made Active in Reports: N/A
Number of Days to Update: N/A

Source: EDR, Inc.
Telephone: N/A
Last EDR Contact: N/A
Next Scheduled EDR Contact: N/A
Data Release Frequency: Varies

EDR Historical Cleaners: EDR Proprietary Historic Dry Cleaners
EDR has searched selected national collections of business directories and has collected listings of potential dry cleaner sites that were available to EDR researchers. EDR's review was limited to those categories of sources that might, in EDR's opinion, include dry cleaning establishments. The categories reviewed included, but were not limited to dry cleaners, cleaners, laundry, laundromat, cleaning/laundry, wash & dry etc.

Date of Government Version: N/A
Date Data Arrived at EDR: N/A
Date Made Active in Reports: N/A
Number of Days to Update: N/A

Source: EDR, Inc.
Telephone: N/A
Last EDR Contact: N/A
Next Scheduled EDR Contact: N/A
Data Release Frequency: Varies

COUNTY RECORDS

ALAMEDA COUNTY:

Contaminated Sites
A listing of contaminated sites overseen by the Toxic Release Program (oil and groundwater contamination from chemical releases and spills) and the Leaking Underground Storage Tank Program (soil and ground water contamination from leaking petroleum USTs).

Date of Government Version: 01/28/2008
Date Data Arrived at EDR: 01/29/2008
Date Made Active in Reports: 02/14/2008
Number of Days to Update: 16

Source: Alameda County Environmental Health Services
Telephone: 510-567-6700
Last EDR Contact: 05/05/2008
Next Scheduled EDR Contact: 07/21/2008
Data Release Frequency: Semi-Annually

Underground Tanks
Underground storage tank sites located in Alameda county.

Date of Government Version: 01/28/2008
Date Data Arrived at EDR: 01/29/2008
Date Made Active in Reports: 02/08/2008
Number of Days to Update: 10

Source: Alameda County Environmental Health Services
Telephone: 510-567-6700
Last EDR Contact: 05/05/2008
Next Scheduled EDR Contact: 07/21/2008
Data Release Frequency: Semi-Annually

CONTRA COSTA COUNTY:

Site List
List includes sites from the underground tank, hazardous waste generator and business plan/2185 programs.

Date of Government Version: 03/07/2008
Date Data Arrived at EDR: 03/11/2008
Date Made Active in Reports: 03/27/2008
Number of Days to Update: 16

Source: Contra Costa Health Services Department
Telephone: 925-646-2286
Last EDR Contact: 05/27/2008
Next Scheduled EDR Contact: 08/25/2008
Data Release Frequency: Semi-Annually

FRESNO COUNTY:

CUPA Resources List
Certified Unified Program Agency. CUPA's are responsible for implementing a unified hazardous materials and hazardous waste management regulatory program. The agency provides oversight of businesses that deal with hazardous materials, operate underground storage tanks or aboveground storage tanks.

Date of Government Version: 03/31/2008
Date Data Arrived at EDR: 04/18/2008
Date Made Active in Reports: 05/06/2008
Number of Days to Update: 18

Source: Dept. of Community Health
Telephone: 559-445-3271
Last EDR Contact: 04/18/2008
Next Scheduled EDR Contact: 07/14/2008
Data Release Frequency: Semi-Annually

KERN COUNTY:

Underground Storage Tank Sites & Tank Listing
Kern County Sites and Tanks Listing.

Date of Government Version: 04/01/2008
Date Data Arrived at EDR: 04/18/2008
Date Made Active in Reports: 05/01/2008
Number of Days to Update: 13

Source: Kern County Environment Health Services Department
Telephone: 661-862-8700
Last EDR Contact: 06/02/2008
Next Scheduled EDR Contact: 09/01/2008
Data Release Frequency: Quarterly

LOS ANGELES COUNTY:

San Gabriel Valley Areas of Concern
San Gabriel Valley areas where VOC contamination is at or above the MCL as designated by region 9 EPA office.

Date of Government Version: 12/31/1998
Date Data Arrived at EDR: 07/07/1999
Date Made Active in Reports: N/A
Number of Days to Update: 0

Source: EPA Region 9
Telephone: 415-972-3178
Last EDR Contact: 04/14/2008
Next Scheduled EDR Contact: 07/14/2008
Data Release Frequency: No Update Planned

HMS: Street Number List
Industrial Waste and Underground Storage Tank Sites.

Date of Government Version: 02/28/2008
Date Data Arrived at EDR: 04/16/2008
Date Made Active in Reports: 05/06/2008
Number of Days to Update: 20

Source: Department of Public Works
Telephone: 626-458-3517
Last EDR Contact: 05/12/2008
Next Scheduled EDR Contact: 08/11/2008
Data Release Frequency: Semi-Annually

List of Solid Waste Facilities
Solid Waste Facilities in Los Angeles County.

Date of Government Version: 02/12/2008
Date Data Arrived at EDR: 02/21/2008
Date Made Active in Reports: 03/27/2008
Number of Days to Update: 35

Source: La County Department of Public Works
Telephone: 818-458-5185
Last EDR Contact: 05/14/2008
Next Scheduled EDR Contact: 08/11/2008
Data Release Frequency: Varies

City of Los Angeles Landfills
Landfills owned and maintained by the City of Los Angeles.

Date of Government Version: 03/01/2008
Date Data Arrived at EDR: 03/20/2008
Date Made Active in Reports: 04/14/2008
Number of Days to Update: 25

Source: Engineering & Construction Division
Telephone: 213-473-7869
Last EDR Contact: 06/09/2008
Next Scheduled EDR Contact: 09/08/2008
Data Release Frequency: Varies

Site Mitigation List
Industrial sites that have had some sort of spill or complaint.

Date of Government Version: 02/14/2008
Date Data Arrived at EDR: 04/10/2008
Date Made Active in Reports: 05/06/2008
Number of Days to Update: 26

Source: Community Health Services
Telephone: 323-890-7806
Last EDR Contact: 05/12/2008
Next Scheduled EDR Contact: 08/11/2008
Data Release Frequency: Annually

City of El Segundo Underground Storage Tank
Underground storage tank sites located in El Segundo city.

Date of Government Version: 02/11/2008
Date Data Arrived at EDR: 02/21/2008
Date Made Active in Reports: 03/14/2008
Number of Days to Update: 22

Source: City of El Segundo Fire Department
Telephone: 310-524-2236
Last EDR Contact: 05/27/2008
Next Scheduled EDR Contact: 08/11/2008
Data Release Frequency: Semi-Annually

City of Long Beach Underground Storage Tank
Underground storage tank sites located in the city of Long Beach.

Date of Government Version: 03/28/2003
Date Data Arrived at EDR: 10/23/2003
Date Made Active in Reports: 11/26/2003
Number of Days to Update: 34

Source: City of Long Beach Fire Department
Telephone: 562-570-2563
Last EDR Contact: 05/21/2008
Next Scheduled EDR Contact: 08/18/2008
Data Release Frequency: Annually

City of Torrance Underground Storage Tank
Underground storage tank sites located in the city of Torrance.

Date of Government Version: 02/26/2008
Date Data Arrived at EDR: 02/27/2008
Date Made Active in Reports: 03/14/2008
Number of Days to Update: 16

Source: City of Torrance Fire Department
Telephone: 310-618-2973
Last EDR Contact: 05/27/2008
Next Scheduled EDR Contact: 08/11/2008
Data Release Frequency: Semi-Annually

MARIN COUNTY:

Underground Storage Tank Sites
Currently permitted USTs in Marin County.

Date of Government Version: 02/04/2008
Date Data Arrived at EDR: 02/21/2008
Date Made Active in Reports: 03/14/2008
Number of Days to Update: 22

Source: Public Works Department Waste Management
Telephone: 415-499-6647
Last EDR Contact: 04/28/2008
Next Scheduled EDR Contact: 07/28/2008
Data Release Frequency: Semi-Annually

NAPA COUNTY:

Sites With Reported Contamination
A listing of leaking underground storage tank sites located in Napa county.

Date of Government Version: 04/24/2008
Date Data Arrived at EDR: 04/25/2008
Date Made Active in Reports: 05/06/2008
Number of Days to Update: 11

Source: Napa County Department of Environmental Management
Telephone: 707-253-4269
Last EDR Contact: 04/07/2008
Next Scheduled EDR Contact: 06/23/2008
Data Release Frequency: Semi-Annually

Closed and Operating Underground Storage Tank Sites
Underground storage tank sites located in Napa county.

Date of Government Version: 01/15/2008
Date Data Arrived at EDR: 01/16/2008
Date Made Active in Reports: 02/08/2008
Number of Days to Update: 23

Source: Napa County Department of Environmental Management
Telephone: 707-253-4269
Last EDR Contact: 06/06/2008
Next Scheduled EDR Contact: 06/23/2008
Data Release Frequency: Annually

ORANGE COUNTY:

List of Industrial Site Cleanups
Petroleum and non-petroleum spills.

Date of Government Version: 03/03/2008
Date Data Arrived at EDR: 03/20/2008
Date Made Active in Reports: 04/14/2008
Number of Days to Update: 25

Source: Health Care Agency
Telephone: 714-834-3446
Last EDR Contact: 06/04/2008
Next Scheduled EDR Contact: 09/01/2008
Data Release Frequency: Annually

List of Underground Storage Tank Cleanups
Orange County Underground Storage Tank Cleanups (LUST).

Date of Government Version: 03/03/2008
Date Data Arrived at EDR: 03/25/2008
Date Made Active in Reports: 04/14/2008
Number of Days to Update: 20

Source: Health Care Agency
Telephone: 714-834-3446
Last EDR Contact: 06/04/2008
Next Scheduled EDR Contact: 09/01/2008
Data Release Frequency: Quarterly

List of Underground Storage Tank Facilities
Orange County Underground Storage Tank Facilities (UST).

Date of Government Version: 03/03/2008
Date Data Arrived at EDR: 03/18/2008
Date Made Active in Reports: 04/09/2008
Number of Days to Update: 22

Source: Health Care Agency
Telephone: 714-834-3446
Last EDR Contact: 06/04/2008
Next Scheduled EDR Contact: 09/01/2008
Data Release Frequency: Quarterly

PLACER COUNTY:

Master List of Facilities
List includes aboveground tanks, underground tanks and cleanup sites.

Date of Government Version: 07/23/2007
Date Data Arrived at EDR: 07/23/2007
Date Made Active in Reports: 08/09/2007
Number of Days to Update: 17

Source: Placer County Health and Human Services
Telephone: 530-889-7312
Last EDR Contact: 06/16/2008
Next Scheduled EDR Contact: 09/15/2008
Data Release Frequency: Semi-Annually

RIVERSIDE COUNTY:

Listing of Underground Tank Cleanup Sites
Riverside County Underground Storage Tank Cleanup Sites (LUST).

Date of Government Version: 08/06/2007
Date Data Arrived at EDR: 08/07/2007
Date Made Active in Reports: 09/26/2007
Number of Days to Update: 50

Source: Department of Public Health
Telephone: 951-358-5055
Last EDR Contact: 04/14/2008
Next Scheduled EDR Contact: 07/14/2008
Data Release Frequency: Quarterly

Underground Storage Tank Tank List
Underground storage tank sites located in Riverside county.

Date of Government Version: 08/06/2007
Date Data Arrived at EDR: 08/07/2007
Date Made Active in Reports: 09/24/2007
Number of Days to Update: 48

Source: Health Services Agency
Telephone: 951-358-5055
Last EDR Contact: 04/14/2008
Next Scheduled EDR Contact: 07/14/2008
Data Release Frequency: Quarterly

SACRAMENTO COUNTY:

Contaminated Sites
List of sites where unauthorized releases of potentially hazardous materials have occurred.

Date of Government Version: 02/11/2008
Date Data Arrived at EDR: 02/27/2008
Date Made Active in Reports: 03/14/2008
Number of Days to Update: 16

Source: Sacramento County Environmental Management
Telephone: 916-875-8406
Last EDR Contact: 05/02/2008
Next Scheduled EDR Contact: 07/28/2008
Data Release Frequency: Quarterly

ML - Regulatory Compliance Master List
Any business that has hazardous materials on site - hazardous material storage sites, underground storage tanks, waste generators.

Date of Government Version: 02/11/2008
Date Data Arrived at EDR: 02/27/2008
Date Made Active in Reports: 03/14/2008
Number of Days to Update: 16

Source: Sacramento County Environmental Management
Telephone: 916-875-8406
Last EDR Contact: 05/02/2008
Next Scheduled EDR Contact: 07/28/2008
Data Release Frequency: Quarterly

SAN BERNARDINO COUNTY:

Hazardous Material Permits
This listing includes underground storage tanks, medical waste handlers/generators, hazardous materials handlers, hazardous waste generators, and waste oil generators/handlers.

Date of Government Version: 03/18/2008
Date Data Arrived at EDR: 03/19/2008
Date Made Active in Reports: 04/14/2008
Number of Days to Update: 26

Source: San Bernardino County Fire Department Hazardous Materials Division
Telephone: 909-387-3041
Last EDR Contact: 06/02/2008
Next Scheduled EDR Contact: 09/01/2008
Data Release Frequency: Quarterly

SAN DIEGO COUNTY:

Hazardous Materials Management Division Database
The database includes: HE58 - This report contains the business name, site address, business phone number, establishment 'H' permit number, type of permit, and the business status. HE17 - In addition to providing the same information provided in the HE58 listing, HE17 provides inspection dates, violations received by the establishment, hazardous waste generated, the quantity, method of storage, treatment/disposal of waste and the hauler, and information on underground storage tanks. Unauthorized Release List - Includes a summary of environmental contamination cases in San Diego County (underground tank cases, non-tank cases, groundwater contamination, and soil contamination are included.)

Date of Government Version: 05/16/2005
Date Data Arrived at EDR: 05/18/2005
Date Made Active in Reports: 06/16/2005
Number of Days to Update: 29

Source: Hazardous Materials Management Division
Telephone: 619-338-2268
Last EDR Contact: 04/02/2008
Next Scheduled EDR Contact: 06/30/2008
Data Release Frequency: Quarterly

Solid Waste Facilities
San Diego County Solid Waste Facilities.

Date of Government Version: 08/01/2007
Date Data Arrived at EDR: 02/05/2008
Date Made Active in Reports: 02/14/2008
Number of Days to Update: 9

Source: Department of Health Services
Telephone: 619-338-2209
Last EDR Contact: 05/19/2008
Next Scheduled EDR Contact: 08/18/2008
Data Release Frequency: Varies

Environmental Case Listing
The listing contains all underground tank release cases and projects pertaining to properties contaminated with hazardous substances that are actively under review by the Site Assessment and Mitigation Program.

Date of Government Version: 11/28/2007
Date Data Arrived at EDR: 03/13/2008
Date Made Active in Reports: 04/14/2008
Number of Days to Update: 32

Source: San Diego County Department of Environmental Health
Telephone: 619-338-2371
Last EDR Contact: 04/23/2008
Next Scheduled EDR Contact: 06/30/2008
Data Release Frequency: Varies

SAN FRANCISCO COUNTY:

Local Oversite Facilities
A listing of leaking underground storage tank sites located in San Francisco county.

Date of Government Version: 03/03/2008
Date Data Arrived at EDR: 03/04/2008
Date Made Active in Reports: 03/14/2008
Number of Days to Update: 10

Source: Department Of Public Health San Francisco County
Telephone: 415-252-3920
Last EDR Contact: 06/02/2008
Next Scheduled EDR Contact: 09/01/2008
Data Release Frequency: Quarterly

Underground Storage Tank Information
Underground storage tank sites located in San Francisco county.

Date of Government Version: 03/03/2008
Date Data Arrived at EDR: 03/04/2008
Date Made Active in Reports: 03/14/2008
Number of Days to Update: 10

Source: Department of Public Health
Telephone: 415-252-3920
Last EDR Contact: 06/02/2008
Next Scheduled EDR Contact: 09/01/2008
Data Release Frequency: Quarterly

SAN JOAQUIN COUNTY:

San Joaquin Co. UST
A listing of underground storage tank locations in San Joaquin county.

Date of Government Version: 02/01/2008
Date Data Arrived at EDR: 02/26/2008
Date Made Active in Reports: 03/14/2008
Number of Days to Update: 17

Source: Environmental Health Department
Telephone: N/A
Last EDR Contact: 04/14/2008
Next Scheduled EDR Contact: 07/14/2008
Data Release Frequency: Semi-Annually

SAN MATEO COUNTY:

Business Inventory
List includes Hazardous Materials Business Plan, hazardous waste generators, and underground storage tanks.

Date of Government Version: 01/31/2008
Date Data Arrived at EDR: 02/01/2008
Date Made Active in Reports: 02/14/2008
Number of Days to Update: 13

Source: San Mateo County Environmental Health Services Division
Telephone: 650-363-1921
Last EDR Contact: 06/18/2008
Next Scheduled EDR Contact: 07/07/2008
Data Release Frequency: Annually

Fuel Leak List
A listing of leaking underground storage tank sites located in San Mateo county.

Date of Government Version: 04/10/2008
Date Data Arrived at EDR: 04/11/2008
Date Made Active in Reports: 05/06/2008
Number of Days to Update: 25

Source: San Mateo County Environmental Health Services Division
Telephone: 650-363-1921
Last EDR Contact: 04/07/2008
Next Scheduled EDR Contact: 07/07/2008
Data Release Frequency: Semi-Annually

SANTA CLARA COUNTY:

HIST LUST - Fuel Leak Site Activity Report
A listing of open and closed leaking underground storage tanks. This listing is no longer updated by the county. Leaking underground storage tanks are now handled by the Department of Environmental Health.

Date of Government Version: 03/29/2005
Date Data Arrived at EDR: 03/30/2005
Date Made Active in Reports: 04/21/2005
Number of Days to Update: 22

Source: Santa Clara Valley Water District
Telephone: 408-265-2600
Last EDR Contact: 03/24/2008
Next Scheduled EDR Contact: 06/23/2008
Data Release Frequency: No Update Planned

LOP Listing
A listing of leaking underground storage tanks located in Santa Clara county.

Date of Government Version: 04/28/2008
Date Data Arrived at EDR: 04/29/2008
Date Made Active in Reports: 05/06/2008
Number of Days to Update: 7

Source: Department of Environmental Health
Telephone: 408-918-3417
Last EDR Contact: 04/28/2008
Next Scheduled EDR Contact: 06/23/2008
Data Release Frequency: Varies

Hazardous Material Facilities
Hazardous material facilities, including underground storage tank sites.

Date of Government Version: 03/04/2008
Date Data Arrived at EDR: 03/04/2008
Date Made Active in Reports: 03/14/2008
Number of Days to Update: 10

Source: City of San Jose Fire Department
Telephone: 408-277-4659
Last EDR Contact: 06/02/2008
Next Scheduled EDR Contact: 09/01/2008
Data Release Frequency: Annually

SOLANO COUNTY:

Leaking Underground Storage Tanks
A listing of leaking underground storage tank sites located in Solano county.

Date of Government Version: 04/04/2008
Date Data Arrived at EDR: 04/22/2008
Date Made Active in Reports: 05/06/2008
Number of Days to Update: 14

Source: Solano County Department of Environmental Management
Telephone: 707-784-6770
Last EDR Contact: 03/24/2008
Next Scheduled EDR Contact: 06/23/2008
Data Release Frequency: Quarterly

Underground Storage Tanks
Underground storage tank sites located in Solano county.

Date of Government Version: 04/04/2008
Date Data Arrived at EDR: 04/22/2008
Date Made Active in Reports: 05/01/2008
Number of Days to Update: 9

Source: Solano County Department of Environmental Management
Telephone: 707-784-6770
Last EDR Contact: 03/24/2008
Next Scheduled EDR Contact: 06/23/2008
Data Release Frequency: Quarterly

SONOMA COUNTY:

Leaking Underground Storage Tank Sites
A listing of leaking underground storage tank sites located in Sonoma county.

Date of Government Version: 01/22/2008
Date Data Arrived at EDR: 01/22/2008
Date Made Active in Reports: 02/14/2008
Number of Days to Update: 23

Source: Department of Health Services
Telephone: 707-565-6565
Last EDR Contact: 04/21/2008
Next Scheduled EDR Contact: 07/21/2008
Data Release Frequency: Quarterly

SUTTER COUNTY:

Underground Storage Tanks
Underground storage tank sites located in Sutter county.

Date of Government Version: 05/04/2007
Date Data Arrived at EDR: 05/04/2007
Date Made Active in Reports: 05/24/2007
Number of Days to Update: 20

Source: Sutter County Department of Agriculture
Telephone: 530-822-7500
Last EDR Contact: 03/31/2008
Next Scheduled EDR Contact: 06/30/2008
Data Release Frequency: Semi-Annually

VENTURA COUNTY:

Business Plan, Hazardous Waste Producers, and Operating Underground Tanks
The BWT list indicates by site address whether the Environmental Health Division has Business Plan (B), Waste Producer (W), and/or Underground Tank (T) information.

Date of Government Version: 02/27/2008
Date Data Arrived at EDR: 03/25/2008
Date Made Active in Reports: 04/14/2008
Number of Days to Update: 20

Source: Ventura County Environmental Health Division
Telephone: 805-654-2813
Last EDR Contact: 06/11/2008
Next Scheduled EDR Contact: 09/08/2008
Data Release Frequency: Quarterly

Inventory of Illegal Abandoned and Inactive Sites
Ventura County Inventory of Closed, Illegal Abandoned, and Inactive Sites.

Date of Government Version: 08/01/2007
Date Data Arrived at EDR: 08/29/2007
Date Made Active in Reports: 09/26/2007
Number of Days to Update: 28

Source: Environmental Health Division
Telephone: 805-654-2813
Last EDR Contact: 05/19/2008
Next Scheduled EDR Contact: 08/18/2008
Data Release Frequency: Annually

Listing of Underground Tank Cleanup Sites
Ventura County Underground Storage Tank Cleanup Sites (LUST).

Date of Government Version: 02/27/2008
Date Data Arrived at EDR: 03/25/2008
Date Made Active in Reports: 04/14/2008
Number of Days to Update: 20

Source: Environmental Health Division
Telephone: 805-654-2813
Last EDR Contact: 06/11/2008
Next Scheduled EDR Contact: 09/08/2008
Data Release Frequency: Quarterly

Underground Tank Closed Sites List
Ventura County Operating Underground Storage Tank Sites (UST)/Underground Tank Closed Sites List.

Date of Government Version: 03/26/2008
Date Data Arrived at EDR: 04/09/2008
Date Made Active in Reports: 05/01/2008
Number of Days to Update: 22

Source: Environmental Health Division
Telephone: 805-654-2813
Last EDR Contact: 04/09/2008
Next Scheduled EDR Contact: 07/07/2008
Data Release Frequency: Quarterly

YOLO COUNTY:

Underground Storage Tank Comprehensive Facility Report
Underground storage tank sites located in Yolo county.

Date of Government Version: 01/29/2008
Date Data Arrived at EDR: 02/20/2008
Date Made Active in Reports: 03/14/2008
Number of Days to Update: 23

Source: Yolo County Department of Health
Telephone: 530-666-8646
Last EDR Contact: 05/12/2008
Next Scheduled EDR Contact: 07/14/2008
Data Release Frequency: Annually

OTHER DATABASE(S)

Depending on the geographic area covered by this report, the data provided in these specialty databases may or may not be complete. For example, the existence of wetlands information data in a specific report does not mean that all wetlands in the area covered by the report are included. Moreover, the absence of any reported wetlands information does not necessarily mean that wetlands do not exist in the area covered by the report.

CT MANIFEST: Hazardous Waste Manifest Data
Facility and manifest data. Manifest is a document that lists and tracks hazardous waste from the generator through transporters to a tsd facility.

Date of Government Version: 12/31/2005
Date Data Arrived at EDR: 06/15/2007
Date Made Active in Reports: 08/20/2007
Number of Days to Update: 66

Source: Department of Environmental Protection
Telephone: 860-424-3375
Last EDR Contact: 06/13/2008
Next Scheduled EDR Contact: 09/08/2008
Data Release Frequency: Annually

NJ MANIFEST: Manifest Information
Hazardous waste manifest information.

Date of Government Version: 09/30/2007
Date Data Arrived at EDR: 12/04/2007
Date Made Active in Reports: 12/31/2007
Number of Days to Update: 27

Source: Department of Environmental Protection
Telephone: N/A
Last EDR Contact: 04/03/2008
Next Scheduled EDR Contact: 06/30/2008
Data Release Frequency: Annually

NY MANIFEST: Facility and Manifest Data
Manifest is a document that lists and tracks hazardous waste from the generator through transporters to a TSD facility.

Date of Government Version: 02/15/2008
Date Data Arrived at EDR: 02/28/2008
Date Made Active in Reports: 04/09/2008
Number of Days to Update: 41

Source: Department of Environmental Conservation
Telephone: 518-402-8651
Last EDR Contact: 05/29/2008
Next Scheduled EDR Contact: 08/25/2008
Data Release Frequency: Annually

PA MANIFEST: Manifest Information
Hazardous waste manifest information.

Date of Government Version: 12/31/2006
Date Data Arrived at EDR: 12/21/2007
Date Made Active in Reports: 01/10/2008
Number of Days to Update: 20

Source: Department of Environmental Protection
Telephone: N/A
Last EDR Contact: 06/09/2008
Next Scheduled EDR Contact: 09/08/2008
Data Release Frequency: Annually

RI MANIFEST: Manifest information
Hazardous waste manifest information

Date of Government Version: 10/01/2007
Date Data Arrived at EDR: 11/09/2007
Date Made Active in Reports: 01/15/2008
Number of Days to Update: 67

Source: Department of Environmental Management
Telephone: 401-222-2797
Last EDR Contact: 06/16/2008
Next Scheduled EDR Contact: 09/15/2008
Data Release Frequency: Annually

WI MANIFEST: Manifest Information
Hazardous waste manifest information.

Date of Government Version: 12/31/2006
Date Data Arrived at EDR: 04/27/2007
Date Made Active in Reports: 06/08/2007
Number of Days to Update: 42

Source: Department of Natural Resources
Telephone: N/A
Last EDR Contact: 04/07/2008
Next Scheduled EDR Contact: 07/07/2008
Data Release Frequency: Annually

Oil/Gas Pipelines: This data was obtained by EDR from the USGS in 1994. It is referred to by USGS as GeoData Digital Line Graphs from 1:100,000-Scale Maps. It was extracted from the transportation category including some oil, but primarily gas pipelines.

Electric Power Transmission Line Data
Source: PennWell Corporation
Telephone: (800) 823-6277
This map includes information copyrighted by PennWell Corporation. This information is provided on a best effort basis and PennWell Corporation does not guarantee its accuracy nor warrant its fitness for any particular purpose. Such information has been reprinted with the permission of PennWell.

Sensitive Receptors: There are individuals deemed sensitive receptors due to their fragile immune systems and special sensitivity to environmental discharges. These sensitive receptors typically include the elderly, the sick, and children. While the location of all sensitive receptors cannot be determined, EDR indicates those buildings and facilities - schools, daycares, hospitals, medical centers, and nursing homes - where individuals who are sensitive receptors are likely to be located.

AHA Hospitals:
Source: American Hospital Association, Inc.
Telephone: 312-280-5991
The database includes a listing of hospitals based on the American Hospital Association's annual survey of hospitals.

Medical Centers: Provider of Services Listing
Source: Centers for Medicare & Medicaid Services
Telephone: 410-786-3000
A listing of hospitals with Medicare provider number, produced by Centers of Medicare & Medicaid Services, a federal agency within the U.S. Department of Health and Human Services.

Nursing Homes
Source: National Institutes of Health
Telephone: 301-594-6248
Information on Medicare and Medicaid certified nursing homes in the United States.

Public Schools
Source: National Center for Education Statistics
Telephone: 202-502-7300
The National Center for Education Statistics' primary database on elementary and secondary public education in the United States. It is a comprehensive, annual, national statistical database of all public elementary and secondary schools and school districts, which contains data that are comparable across all states.

Private Schools
Source: National Center for Education Statistics
Telephone: 202-502-7300
The National Center for Education Statistics' primary database on private school locations in the United States.

Daycare Centers: Licensed Facilities
Source: Department of Social Services
Telephone: 916-657-4041

Flood Zone Data: This data, available in select counties across the country, was obtained by EDR in 1999 from the Federal Emergency Management Agency (FEMA). Data depicts 100-year and 500-year flood zones as defined by FEMA.

NWI: National Wetlands Inventory. This data, available in select counties across the country, was obtained by EDR in 2002 and 2005 from the U.S. Fish and Wildlife Service.

Scanned Digital USGS 7.5' Topographic Map (DRG)
Source: United States Geologic Survey
A digital raster graphic (DRG) is a scanned image of a U.S. Geological Survey topographic map. The map images are made by scanning published paper maps on high-resolution scanners. The raster image is georeferenced and fit to the Universal Transverse Mercator (UTM) projection.

STREET AND ADDRESS INFORMATION

© 2008 Tele Atlas North America, Inc. All rights reserved. This material is proprietary and the subject of copyright protection and other intellectual property rights owned by or licensed to Tele Atlas North America, Inc. The use of this material is subject to the terms of a license agreement. You will be held liable for any unauthorized copying or disclosure of this material.

GEOCHECK®- PHYSICAL SETTING SOURCE ADDENDUM

TARGET PROPERTY ADDRESS

GRANITE VALLEY, L.P.
CANFIELD ROAD/CHICAGO ROAD
APPLE VALLEY, CA 92307

TARGET PROPERTY COORDINATES

Latitude (North):	34.52816 - 34' 31' 41.4"
Longitude (West):	117.06241 - 117' 3' 44.7"
Universal Tranverse Mercator:	Zone 11
UTM X (Meters):	494272.3
UTM Y (Meters):	3820525.5
Elevation:	3402 ft. above sea level

USGS TOPOGRAPHIC MAP

Target Property Map:	34117-E1 FAIRVIEW VALLEY, CA
Most Recent Revision:	1993

EDR's GeoCheck Physical Setting Source Addendum is provided to assist the environmental professional in forming an opinion about the impact of potential contaminant migration.

Assessment of the impact of contaminant migration generally has two principle investigative components:

1. Groundwater flow direction, and
2. Groundwater flow velocity.

Groundwater flow direction may be impacted by surface topography, hydrology, hydrogeology, characteristics of the soil, and nearby wells. Groundwater flow velocity is generally impacted by the nature of the geologic strata.

GEOCHECK® - PHYSICAL SETTING SOURCE SUMMARY

GROUNDWATER FLOW DIRECTION INFORMATION

Groundwater flow direction for a particular site is best determined by a qualified environmental professional using site-specific well data. If such data is not reasonably ascertainable, it may be necessary to rely on other sources of information, such as surface topographic information, hydrologic information, hydrogeologic data collected on nearby properties, and regional groundwater flow information (from deep aquifers).

TOPOGRAPHIC INFORMATION

Surface topography may be indicative of the direction of surficial groundwater flow. This information can be used to assist the environmental professional in forming an opinion about the impact of nearby contaminated properties or, should contamination exist on the target property, what downgradient sites might be impacted.

TARGET PROPERTY TOPOGRAPHY

General Topographic Gradient: General WNW

SURROUNDING TOPOGRAPHY: ELEVATION PROFILES



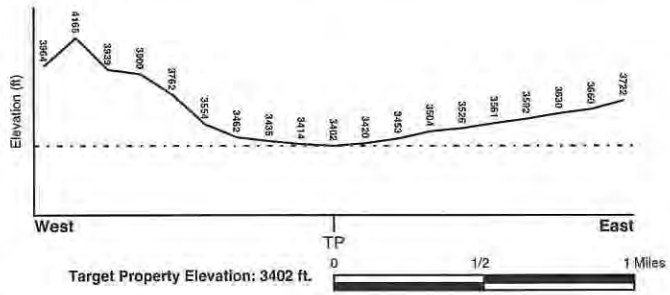

Target Property Elevation: 3402 ft.

Source: Topography has been determined from the USGS 7.5' Digital Elevation Model and should be evaluated on a relative (not an absolute) basis. Relative elevation information between sites of close proximity should be field verified.

GEOCHECK® - PHYSICAL SETTING SOURCE SUMMARY

HYDROLOGIC INFORMATION

Surface water can act as a hydrologic barrier to groundwater flow. Such hydrologic information can be used to assist the environmental professional in forming an opinion about the impact of nearby contaminated properties or, should contamination exist on the target property, what downgradient sites might be impacted.

Refer to the Physical Setting Source Map following this summary for hydrologic information (major waterways and bodies of water).

FEMA FLOOD ZONE

Target Property County	FEMA Flood Electronic Data
SAN BERNARDINO, CA	YES - refer to the Overview Map and Detail Map

Flood Plain Panel at Target Property: 06071C5875F

Additional Panels in search area: Not Reported

NATIONAL WETLAND INVENTORY

NWI Quad at Target Property	NWI Electronic Data Coverage
NOT AVAILABLE	Not Available

HYDROGEOLOGIC INFORMATION

Hydrogeologic information obtained by installation of wells on a specific site can often be an indicator of groundwater flow direction in the immediate area. Such hydrogeologic information can be used to assist the environmental professional in forming an opinion about the impact of nearby contaminated properties or, should contamination exist on the target property, what downgradient sites might be impacted.

Site-Specific Hydrogeological Data*:

Search Radius: 1.25 miles
Status: Not found

AQUIFLOW®

Search Radius: 1.000 Mile.

EDR has developed the AQUIFLOW Information System to provide data on the general direction of groundwater flow at specific points. EDR has reviewed reports submitted by environmental professionals to regulatory authorities at select sites and has extracted the date of the report, groundwater flow direction as determined hydrogeologically, and the depth to water table.

MAP ID	LOCATION FROM TP	GENERAL DIRECTION GROUNDWATER FLOW
Not Reported		

* ©1996 Site-specific hydrogeological data gathered by CERCLIS Alerts, Inc., Bainbridge Island, WA. All rights reserved. All of the information and opinions presented are those of the cited EPA report(s), which were completed under a Comprehensive Environmental Response Compensation and Liability Information System (CERCLIS) investigation.

GEOCHECK® - PHYSICAL SETTING SOURCE SUMMARY

GROUNDWATER FLOW VELOCITY INFORMATION

Groundwater flow velocity information for a particular site is best determined by a qualified environmental professional using site specific geologic and soil strata data. If such data are not reasonably ascertainable, it may be necessary to rely on other sources of information, including geologic age identification, rock stratigraphic unit and soil characteristics data collected on nearby properties and regional soil information. In general, contaminant plumes move more quickly through sandy-gravelly types of soils than silty-clayey types of soils.

GEOLOGIC INFORMATION IN GENERAL AREA OF TARGET PROPERTY

Geologic information can be used by the environmental professional in forming an opinion about the relative speed at which contaminant migration may be occurring.

ROCK STRATIGRAPHIC UNIT		GEOLOGIC AGE IDENTIFICATION	
Era:	Mesozoic	Category:	Plutonic and Intrusive Rocks
System:	Cretaceous		
Series:	Cretaceous granitic rocks		
Code:	Kg *(decoded above as Era, System & Series)*		

Geologic Age and Rock Stratigraphic Unit Source: P.G. Schruben, R.E. Arndt and W.J. Bawiec, Geology of the Conterminous U.S. at 1:2,500,000 Scale - a digital representation of the 1974 P.B. King and H.M. Beikman Map, USGS Digital Data Series DDS - 11 (1994).

SSURGO SOIL MAP - 2248911.2s

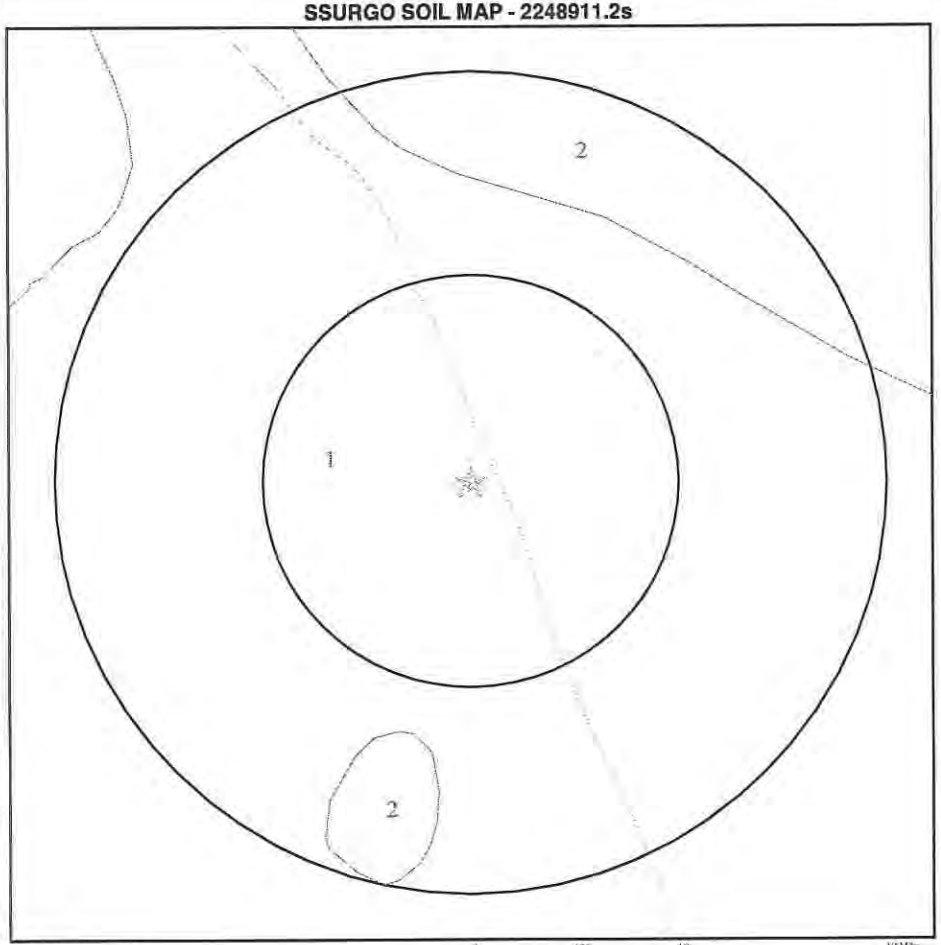

Target Property
SSURGO Soil
Water

0 1/16 1/8 1/4 Miles

SITE NAME: Granite Valley, L.P. ADDRESS: Canfield Road/Chicago Road Apple Valley CA 92307 LAT/LONG: 34.5282 / 117.0624	CLIENT: Geocon Env. Consultants, Inc. CONTACT: Jamie Richards INQUIRY #: 2248911.2s DATE: June 19, 2008 7:49 am

Copyright © 2008 EDR, Inc. © 2007 Tele Atlas Rel. 07/2006.

GEOCHECK® - PHYSICAL SETTING SOURCE SUMMARY

DOMINANT SOIL COMPOSITION IN GENERAL AREA OF TARGET PROPERTY

The U.S. Department of Agriculture's (USDA) Soil Conservation Service (SCS) leads the National Cooperative Soil Survey (NCSS) and is responsible for collecting, storing, maintaining and distributing soil survey information for privately owned lands in the United States. A soil map in a soil survey is a representation of soil patterns in a landscape. The following information is based on Soil Conservation Service SSURGO data.

Soil Map ID: 1

Soil Component Name: CAJON

Soil Surface Texture:
Hydrologic Group: Class A - High infiltration rates. Soils are deep, well drained to excessively drained sands and gravels.

Soil Drainage Class: Somewhat excessively drained

Hydric Status: Not hydric

Corrosion Potential - Uncoated Steel: Moderate

Depth to Bedrock Min: > 0 inches

Depth to Watertable Min: > 0 inches

Soil Layer Information

	Boundary			Classification		Saturated hydraulic conductivity micro m/sec	Soil Reaction (pH)
Layer	Upper	Lower	Soil Texture Class	AASHTO Group	Unified Soil		
1	0 inches	7 inches		Not reported	Not reported	Max: 141 Min: 42	Max: 8.4 Min: 7.4
2	7 inches	59 inches		Not reported	Not reported	Max: 141 Min: 42	Max: 8.4 Min: 7.4

Soil Map ID: 2

Soil Component Name: ROCK OUTCROP

Soil Surface Texture:
Hydrologic Group: Class A - High infiltration rates. Soils are deep, well drained to excessively drained sands and gravels.

Soil Drainage Class:
Hydric Status: Not hydric

Corrosion Potential - Uncoated Steel: Not Reported

Depth to Bedrock Min: > 0 inches

Depth to Watertable Min: > 0 inches

GEOCHECK® - PHYSICAL SETTING SOURCE SUMMARY

Soil Layer Information							
	Boundary			Classification		Saturated hydraulic conductivity micro m/sec	Soil Reaction (pH)
Layer	Upper	Lower	Soil Texture Class	AASHTO Group	Unified Soil		
1	0 inches	59 inches		Not reported	Not reported	Max: Min:	Max: Min:

LOCAL / REGIONAL WATER AGENCY RECORDS

EDR Local/Regional Water Agency records provide water well information to assist the environmental professional in assessing sources that may impact ground water flow direction, and in forming an opinion about the impact of contaminant migration on nearby drinking water wells.

WELL SEARCH DISTANCE INFORMATION

DATABASE	SEARCH DISTANCE (miles)
Federal USGS	1.000
Federal FRDS PWS	Nearest PWS within 1 mile
State Database	1.000

FEDERAL USGS WELL INFORMATION

MAP ID	WELL ID	LOCATION FROM TP
1	USGS3132827	1/2 - 1 Mile NNW

FEDERAL FRDS PUBLIC WATER SUPPLY SYSTEM INFORMATION

MAP ID	WELL ID	LOCATION FROM TP
No PWS System Found		

Note: PWS System location is not always the same as well location.

STATE DATABASE WELL INFORMATION

MAP ID	WELL ID	LOCATION FROM TP
No Wells Found		

PHYSICAL SETTING SOURCE MAP - 2248911.2s

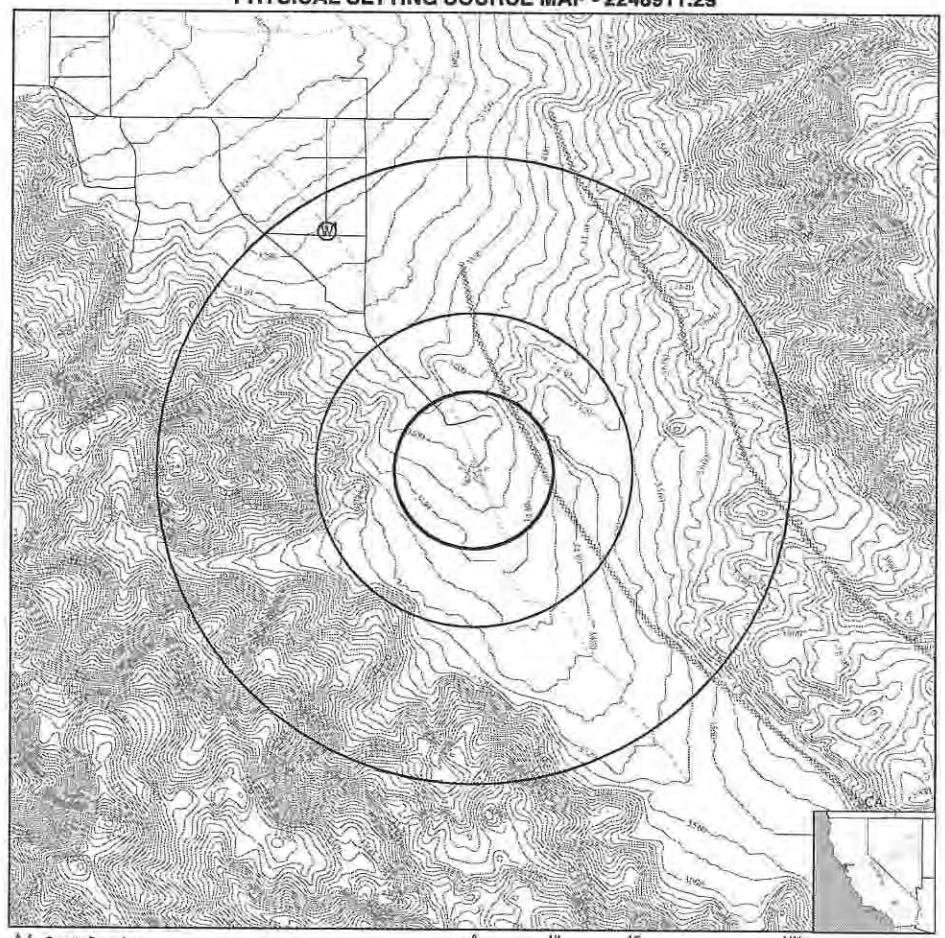

County Boundary
Major Roads
Contour Lines
Earthquake Fault Lines
Earthquake epicenter, Richter 5 or greater
Water Wells
Public Water Supply Wells
Cluster of Multiple Icons
Groundwater Flow Direction
Indeterminate Groundwater Flow at Location
Groundwater Flow Varies at Location
Closest Hydrogeological Data
Oil, gas or related wells

SITE NAME: Granite Valley, L.P. ADDRESS: Canfield Road/Chicago Road Apple Valley CA 92307 LAT/LONG: 34.5282 / 117.0624	CLIENT: Geocon Env. Consultants, Inc. CONTACT: Jamie Richards INQUIRY #: 2248911.2s DATE: June 19, 2008 7:49 am

Copyright © 2008 EDR, Inc. © 2007 Tele Atlas Rel. 07/2006.

GEOCHECK®- PHYSICAL SETTING SOURCE MAP FINDINGS

Map ID Direction Distance Elevation	Database	EDR ID Number
1 **NNW** **1/2 - 1 Mile** **Lower**	**FED USGS**	**USGS3132827**

Agency cd:	USGS	Site no:	343221117041101
Site name:	005N002W10H001S		
Latitude:	343221		
Longitude:	1170411	Dec lat:	34.53916312
Dec lon:	-117.07059506	Coor meth:	M
Coor accr:	F	Latlong datum:	NAD27
Dec latlong datum:	NAD83	District:	06
State:	06	County:	071
Country:	US	Land net:	Not Reported
Location map:	APPLE VALLEY	Map scale:	Not Reported
Altitude:	Not Reported		
Altitude method:	Not Reported		
Altitude accuracy:	Not Reported		
Altitude datum:	Not Reported		
Hydrologic:	Mojave. California. Area = 4580 sq.mi.		
Topographic:	Not Reported		
Site type:	Ground-water other than Spring	Date construction:	Not Reported
Date inventoried:	Not Reported	Mean greenwich time offset:	PST
Local standard time flag:	Y		
Type of ground water site:	Single well, other than collector or Ranney type		
Aquifer Type:	Not Reported		
Aquifer:	Not Reported		
Well depth:	325	Hole depth:	Not Reported
Source of depth data:	other reported		
Project number:	Not Reported		
Real time data flag:	Not Reported	Daily flow data begin date:	Not Reported
Daily flow data end date:	Not Reported	Daily flow data count:	Not Reported
Peak flow data begin date:	Not Reported	Peak flow data end date:	Not Reported
Peak flow data count:	Not Reported	Water quality data begin date:	Not Reported
Water quality data end date:	Not Reported	Water quality data count:	Not Reported
Ground water data begin date:	Not Reported	Ground water data end date:	Not Reported
Ground water data count:	Not Reported		

Ground-water levels, Number of Measurements: 0

GEOCHECK®- PHYSICAL SETTING SOURCE MAP FINDINGS RADON

AREA RADON INFORMATION

State Database: CA Radon

Radon Test Results

Zip	Total Sites	> 4 Pci/L	Pct. > 4 Pci/L
92307	11	1	9.09

Federal EPA Radon Zone for SAN BERNARDINO County: 2

Note: Zone 1 indoor average level > 4 pCi/L.
: Zone 2 indoor average level >= 2 pCi/L and <= 4 pCi/L.
: Zone 3 indoor average level < 2 pCi/L.

Federal Area Radon Information for SAN BERNARDINO COUNTY, CA

Number of sites tested: 18

Area	Average Activity	% <4 pCi/L	% 4-20 pCi/L	% >20 pCi/L
Living Area - 1st Floor	0.678 pCi/L	100%	0%	0%
Living Area - 2nd Floor	Not Reported	Not Reported	Not Reported	Not Reported
Basement	Not Reported	Not Reported	Not Reported	Not Reported

PHYSICAL SETTING SOURCE RECORDS SEARCHED

TOPOGRAPHIC INFORMATION

USGS 7.5' Digital Elevation Model (DEM)
Source: United States Geologic Survey
EDR acquired the USGS 7.5' Digital Elevation Model in 2002 and updated it in 2006. The 7.5 minute DEM corresponds to the USGS 1:24,000- and 1:25,000-scale topographic quadrangle maps. The DEM provides elevation data with consistent elevation units and projection.

Scanned Digital USGS 7.5' Topographic Map (DRG)
Source: United States Geologic Survey
A digital raster graphic (DRG) is a scanned image of a U.S. Geological Survey topographic map. The map images are made by scanning published paper maps on high-resolution scanners. The raster image is georeferenced and fit to the Universal Transverse Mercator (UTM) projection.

HYDROLOGIC INFORMATION

Flood Zone Data: This data, available in select counties across the country, was obtained by EDR in 1999 from the Federal Emergency Management Agency (FEMA). Data depicts 100-year and 500-year flood zones as defined by FEMA.

NWI: National Wetlands Inventory. This data, available in select counties across the country, was obtained by EDR in 2002 and 2005 from the U.S. Fish and Wildlife Service.

HYDROGEOLOGIC INFORMATION

AQUIFLOW[R] Information System
Source: EDR proprietary database of groundwater flow information
EDR has developed the AQUIFLOW Information System (AIS) to provide data on the general direction of groundwater flow at specific points. EDR has reviewed reports submitted to regulatory authorities at select sites and has extracted the date of the report, hydrogeologically determined groundwater flow direction and depth to water table information.

GEOLOGIC INFORMATION

Geologic Age and Rock Stratigraphic Unit
Source: P.G. Schruben, R.E. Arndt and W.J. Bawiec, Geology of the Conterminous U.S. at 1:2,500,000 Scale - A digital representation of the 1974 P.B. King and H.M. Beikman Map, USGS Digital Data Series DDS - 11 (1994).

STATSGO: State Soil Geographic Database
Source: Department of Agriculture, Natural Resources Conservation Services
The U.S. Department of Agriculture's (USDA) Natural Resources Conservation Service (NRCS) leads the national Conservation Soil Survey (NCSS) and is responsible for collecting, storing, maintaining and distributing soil survey information for privately owned lands in the United States. A soil map in a soil survey is a representation of soil patterns in a landscape. Soil maps for STATSGO are compiled by generalizing more detailed (SSURGO) soil survey maps.

SSURGO: Soil Survey Geographic Database
Source: Department of Agriculture, Natural Resources Conservation Services (NRCS)
Telephone: 800-672-5559
SSURGO is the most detailed level of mapping done by the Natural Resources Conservation Services, mapping scales generally range from 1:12,000 to 1:63,360. Field mapping methods using national standards are used to construct the soil maps in the Soil Survey Geographic (SSURGO) database. SSURGO digitizing duplicates the original soil survey maps. This level of mapping is designed for use by landowners, townships and county natural resource planning and management.

PHYSICAL SETTING SOURCE RECORDS SEARCHED

LOCAL / REGIONAL WATER AGENCY RECORDS

FEDERAL WATER WELLS

PWS: Public Water Systems
Source: EPA/Office of Drinking Water
Telephone: 202-564-3750
Public Water System data from the Federal Reporting Data System. A PWS is any water system which provides water to at least 25 people for at least 60 days annually. PWSs provide water from wells, rivers and other sources.

PWS ENF: Public Water Systems Violation and Enforcement Data
Source: EPA/Office of Drinking Water
Telephone: 202-564-3750
Violation and Enforcement data for Public Water Systems from the Safe Drinking Water Information System (SDWIS) after August 1995. Prior to August 1995, the data came from the Federal Reporting Data System (FRDS).

USGS Water Wells: USGS National Water Inventory System (NWIS)
This database contains descriptive information on sites where the USGS collects or has collected data on surface water and/or groundwater. The groundwater data includes information on wells, springs, and other sources of groundwater.

STATE RECORDS

Water Well Database
Source: Department of Water Resources
Telephone: 916-651-9648

California Drinking Water Quality Database
Source: Department of Health Services
Telephone: 916-324-2319
The database includes all drinking water compliance and special studies monitoring for the state of California since 1984. It consists of over 3,200,000 individual analyses along with well and water system information.

OTHER STATE DATABASE INFORMATION

California Oil and Gas Well Locations
Source: Department of Conservation
Telephone: 916-323-1779

RADON

State Database: CA Radon
Source: Department of Health Services
Telephone: 916-324-2208
Radon Database for California

Area Radon Information
Source: USGS
Telephone: 703-356-4020
The National Radon Database has been developed by the U.S. Environmental Protection Agency (USEPA) and is a compilation of the EPA/State Residential Radon Survey and the National Residential Radon Survey. The study covers the years 1986 - 1992. Where necessary data has been supplemented by information collected at private sources such as universities and research institutions.

EPA Radon Zones
Source: EPA
Telephone: 703-356-4020
Sections 307 & 309 of IRAA directed EPA to list and identify areas of U.S. with the potential for elevated indoor radon levels.

PHYSICAL SETTING SOURCE RECORDS SEARCHED

OTHER

Airport Landing Facilities: Private and public use landing facilities
Source: Federal Aviation Administration, 800-457-6656

Epicenters: World earthquake epicenters, Richter 5 or greater
Source: Department of Commerce, National Oceanic and Atmospheric Administration

California Earthquake Fault Lines: The fault lines displayed on EDR's Topographic map are digitized quaternary fault lines, prepared in 1975 by the United State Geological Survey. Additional information (also from 1975) regarding activity at specific fault lines comes from California's Preliminary Fault Activity Map prepared by the California Division of Mines and Geology.

STREET AND ADDRESS INFORMATION

© 2008 Tele Atlas North America, Inc. All rights reserved. This material is proprietary and the subject of copyright protection and other intellectual property rights owned by or licensed to Tele Atlas North America, Inc. The use of this material is subject to the terms of a license agreement. You will be held liable for any unauthorized copying or disclosure of this material.

Granite Valley, L.P.
Oldenburg Road/Cahuilla Road
Apple Valley, CA 92307

Inquiry Number: 2248945.2s
June 18, 2008

The EDR Radius Map™ Report with GeoCheck®

EDR® Environmental Data Resources Inc

440 Wheelers Farms Road
Milford, CT 06461
Toll Free: 800.352.0050
www.edrnet.com

TABLE OF CONTENTS

SECTION	PAGE
Executive Summary	ES1
Overview Map	2
Detail Map	3
Map Findings Summary	4
Map Findings	6
Orphan Summary	7
Government Records Searched/Data Currency Tracking	GR-1

GEOCHECK ADDENDUM

Physical Setting Source Addendum	A-1
Physical Setting Source Summary	A-2
Physical Setting SSURGO Soil Map	A-5
Physical Setting Source Map	A-9
Physical Setting Source Map Findings	A-10
Physical Setting Source Records Searched	A-15

Thank you for your business.
Please contact EDR at 1-800-352-0050
with any questions or comments.

Disclaimer - Copyright and Trademark Notice

This Report contains certain information obtained from a variety of public and other sources reasonably available to Environmental Data Resources, Inc. It cannot be concluded from this Report that coverage information for the target and surrounding properties does not exist from other sources. **NO WARRANTY EXPRESSED OR IMPLIED, IS MADE WHATSOEVER IN CONNECTION WITH THIS REPORT. ENVIRONMENTAL DATA RESOURCES, INC. SPECIFICALLY DISCLAIMS THE MAKING OF ANY SUCH WARRANTIES, INCLUDING WITHOUT LIMITATION, MERCHANTABILITY OR FITNESS FOR A PARTICULAR USE OR PURPOSE. ALL RISK IS ASSUMED BY THE USER. IN NO EVENT SHALL ENVIRONMENTAL DATA RESOURCES, INC. BE LIABLE TO ANYONE, WHETHER ARISING OUT OF ERRORS OR OMISSIONS, NEGLIGENCE, ACCIDENT OR ANY OTHER CAUSE, FOR ANY LOSS OF DAMAGE, INCLUDING, WITHOUT LIMITATION, SPECIAL, INCIDENTAL, CONSEQUENTIAL, OR EXEMPLARY DAMAGES. ANY LIABILITY ON THE PART OF ENVIRONMENTAL DATA RESOURCES, INC. IS STRICTLY LIMITED TO A REFUND OF THE AMOUNT PAID FOR THIS REPORT.** Purchaser accepts this Report "AS IS". Any analyses, estimates, ratings, environmental risk levels or risk codes provided in this Report are provided for illustrative purposes only, and are not intended to provide, nor should they be interpreted as providing any facts regarding, or prediction or forecast of, any environmental risk for any property. Only a Phase I Environmental Site Assessment performed by an environmental professional can provide information regarding the environmental risk for any property. Additionally, the information provided in this Report is not to be construed as legal advice.

Copyright 2008 by Environmental Data Resources, Inc. All rights reserved. Reproduction in any media or format, in whole or in part, of any report or map of Environmental Data Resources, Inc., or its affiliates, is prohibited without prior written permission.

EDR and its logos (including Sanborn and Sanborn Map) are trademarks of Environmental Data Resources, Inc. or its affiliates. All other trademarks used herein are the property of their respective owners.

EXECUTIVE SUMMARY

A search of available environmental records was conducted by Environmental Data Resources, Inc (EDR). The report was designed to assist parties seeking to meet the search requirements of EPA's Standards and Practices for All Appropriate Inquiries (40 CFR Part 312), the ASTM Standard Practice for Environmental Site Assessments (E 1527-05) or custom requirements developed for the evaluation of environmental risk associated with a parcel of real estate.

TARGET PROPERTY INFORMATION

ADDRESS

OLDENBURG ROAD/CAHUILLA ROAD
APPLE VALLEY, CA 92307

COORDINATES

Latitude (North):	34.551650 - 34˚ 33' 5.9"
Longitude (West):	117.072930 - 117˚ 4' 22.5"
Universal Tranverse Mercator:	Zone 11
UTM X (Meters):	493308.8
UTM Y (Meters):	3823130.8
Elevation:	3217 ft. above sea level

USGS TOPOGRAPHIC MAP ASSOCIATED WITH TARGET PROPERTY

Target Property Map:	34117-E1 FAIRVIEW VALLEY, CA
Most Recent Revision:	1993

TARGET PROPERTY SEARCH RESULTS

The target property was not listed in any of the databases searched by EDR.

DATABASES WITH NO MAPPED SITES

No mapped sites were found in EDR's search of available ("reasonably ascertainable ") government records either on the target property or within the search radius around the target property for the following databases:

FEDERAL RECORDS

NPL..... National Priority List
Proposed NPL..... Proposed National Priority List Sites
Delisted NPL..... National Priority List Deletions
NPL LIENS..... Federal Superfund Liens
CERCLIS..... Comprehensive Environmental Response, Compensation, and Liability Information System
CERC-NFRAP..... CERCLIS No Further Remedial Action Planned
LIENS 2..... CERCLA Lien Information
CORRACTS..... Corrective Action Report
RCRA-TSDF..... RCRA - Transporters, Storage and Disposal
RCRA-LQG..... RCRA - Large Quantity Generators

EXECUTIVE SUMMARY

RCRA-SQG	RCRA - Small Quantity Generators
RCRA-CESQG	RCRA - Conditionally Exempt Small Quantity Generator
RCRA-NonGen	RCRA - Non Generators
US ENG CONTROLS	Engineering Controls Sites List
US INST CONTROL	Sites with Institutional Controls
ERNS	Emergency Response Notification System
HMIRS	Hazardous Materials Information Reporting System
DOT OPS	Incident and Accident Data
US CDL	Clandestine Drug Labs
US BROWNFIELDS	A Listing of Brownfields Sites
DOD	Department of Defense Sites
FUDS	Formerly Used Defense Sites
LUCIS	Land Use Control Information System
CONSENT	Superfund (CERCLA) Consent Decrees
ROD	Records Of Decision
UMTRA	Uranium Mill Tailings Sites
ODI	Open Dump Inventory
DEBRIS REGION 9	Torres Martinez Reservation Illegal Dump Site Locations
MINES	Mines Master Index File
TRIS	Toxic Chemical Release Inventory System
TSCA	Toxic Substances Control Act
FTTS	FIFRA/ TSCA Tracking System - FIFRA (Federal Insecticide, Fungicide, & Rodenticide Act)/TSCA (Toxic Substances Control Act)
HIST FTTS	FIFRA/TSCA Tracking System Administrative Case Listing
SSTS	Section 7 Tracking Systems
ICIS	Integrated Compliance Information System
PADS	PCB Activity Database System
MLTS	Material Licensing Tracking System
RADINFO	Radiation Information Database
FINDS	Facility Index System/Facility Registry System
RAATS	RCRA Administrative Action Tracking System

STATE AND LOCAL RECORDS

HIST Cal-Sites	Historical Calsites Database
CA BOND EXP. PLAN	Bond Expenditure Plan
SCH	School Property Evaluation Program
Toxic Pits	Toxic Pits Cleanup Act Sites
SWF/LF	Solid Waste Information System
CA WDS	Waste Discharge System
WMUDS/SWAT	Waste Management Unit Database
Cortese	"Cortese" Hazardous Waste & Substances Sites List
SWRCY	Recycler Database
LUST	Geotracker's Leaking Underground Fuel Tank Report
CA FID UST	Facility Inventory Database
SLIC	Statewide SLIC Cases
UST	Active UST Facilities
HIST UST	Hazardous Substance Storage Container Database
LIENS	Environmental Liens Listing
AST	Aboveground Petroleum Storage Tank Facilities
SWEEPS UST	SWEEPS UST Listing
CHMIRS	California Hazardous Material Incident Report System
Notify 65	Proposition 65 Records
DEED	Deed Restriction Listing
VCP	Voluntary Cleanup Program Properties

EXECUTIVE SUMMARY

DRYCLEANERS..... Cleaner Facilities
WIP..... Well Investigation Program Case List
CDL..... Clandestine Drug Labs
San Bern. Co. Permit..... Hazardous Material Permits
RESPONSE..... State Response Sites
HAZNET..... Facility and Manifest Data
AIRS..... Emissions Inventory Data
HAULERS..... Registered Waste Tire Haulers Listing
ENVIROSTOR..... EnviroStor Database

TRIBAL RECORDS

INDIAN RESERV..... Indian Reservations
INDIAN ODI..... Report on the Status of Open Dumps on Indian Lands
INDIAN LUST..... Leaking Underground Storage Tanks on Indian Land
INDIAN UST..... Underground Storage Tanks on Indian Land
INDIAN VCP..... Voluntary Cleanup Priority Listing

EDR PROPRIETARY RECORDS

Manufactured Gas Plants... EDR Proprietary Manufactured Gas Plants
EDR Historical Auto StationsEDR Proprietary Historic Gas Stations
EDR Historical Cleaners.... EDR Proprietary Historic Dry Cleaners

SURROUNDING SITES: SEARCH RESULTS

Surrounding sites were not identified.

Unmappable (orphan) sites are not considered in the foregoing analysis.

EXECUTIVE SUMMARY

Due to poor or inadequate address information, the following sites were not mapped:

Site Name	Database(s)
ARCO PETROLEUM PROD #1026	CA FID UST, San Bern. Co. Permit, SWEEPS UST
SEVEN-11 STORE #2131/25984	CA FID UST, SWEEPS UST
CIRCLE K #858	CA FID UST, SWEEPS UST
DESERT KNOLLS TEXACO	CA FID UST, SWEEPS UST
A.V. GAS	CA FID UST, SWEEPS UST
HOMESTEAD LUMBER COMPANY	SWEEPS UST
KELLY'S GENERAL CONTRACTING	SWEEPS UST
IMAGE CLEANERS	RCRA-SQG, FINDS, DRYCLEANERS
NU-WAY CLEANERS	DRYCLEANERS
JOE S LAWNMOWER	DRYCLEANERS
JOE S LAWNMOWER SUPPLY CO	DRYCLEANERS
JOE S LAWNMOWER	DRYCLEANERS, San Bern. Co. Permit
HIGH DESERT UNOCAL	LUST, Cortese
DESERT KNOLLS TEXACO	LUST, Cortese
APPLE VALLEY LANDFILL	Cortese
APPLE VALLEY MERCURY SITE	CERCLIS, FINDS
ARCO #1026	LUST
A ACCOUNTABLE AUTO ETC	HAZNET, San Bern. Co. Permit
PRESTIGE STATIONS INC NO 5111	FINDS, HAZNET, RCRA-NonGen
J W MILEM & ASSOC INC	FINDS, RCRA-NonGen
DESERT VALLEY MEDICAL GROUP	San Bern. Co. Permit
ANIMAL HOSPITAL AT THE NARROW	San Bern. Co. Permit
ALBERTSON'S #6513	San Bern. Co. Permit
RITE AID #5687	San Bern. Co. Permit
B & K AUTOMOTIVE	San Bern. Co. Permit
AV AUTO CLINIC	San Bern. Co. Permit
7-ELEVEN #25984	San Bern. Co. Permit
CAR DOCTOR	San Bern. Co. Permit
JC AUTO REPAIR & SERVICE	San Bern. Co. Permit
JOE'S LAWNMOWER SUPPLY	San Bern. Co. Permit
AUTO ZONE #2844	San Bern. Co. Permit
B & K AUTOMOTIVE	San Bern. Co. Permit
RANCHO DRUGS 1-HOUR PHOTO	San Bern. Co. Permit
SUNRISE LUBE & OIL	San Bern. Co. Permit
3D SMALL ENGINE	San Bern. Co. Permit
ROAD RUNNER TIRES & BRAKES	San Bern. Co. Permit
A & A ANY CAR	San Bern. Co. Permit
TARGET #2260	San Bern. Co. Permit
DESERT VALLEY TOWING	San Bern. Co. Permit
TOMRA PACIFIC INC/RALPHS #751	SWRCY

OVERVIEW MAP - 2248945.2s

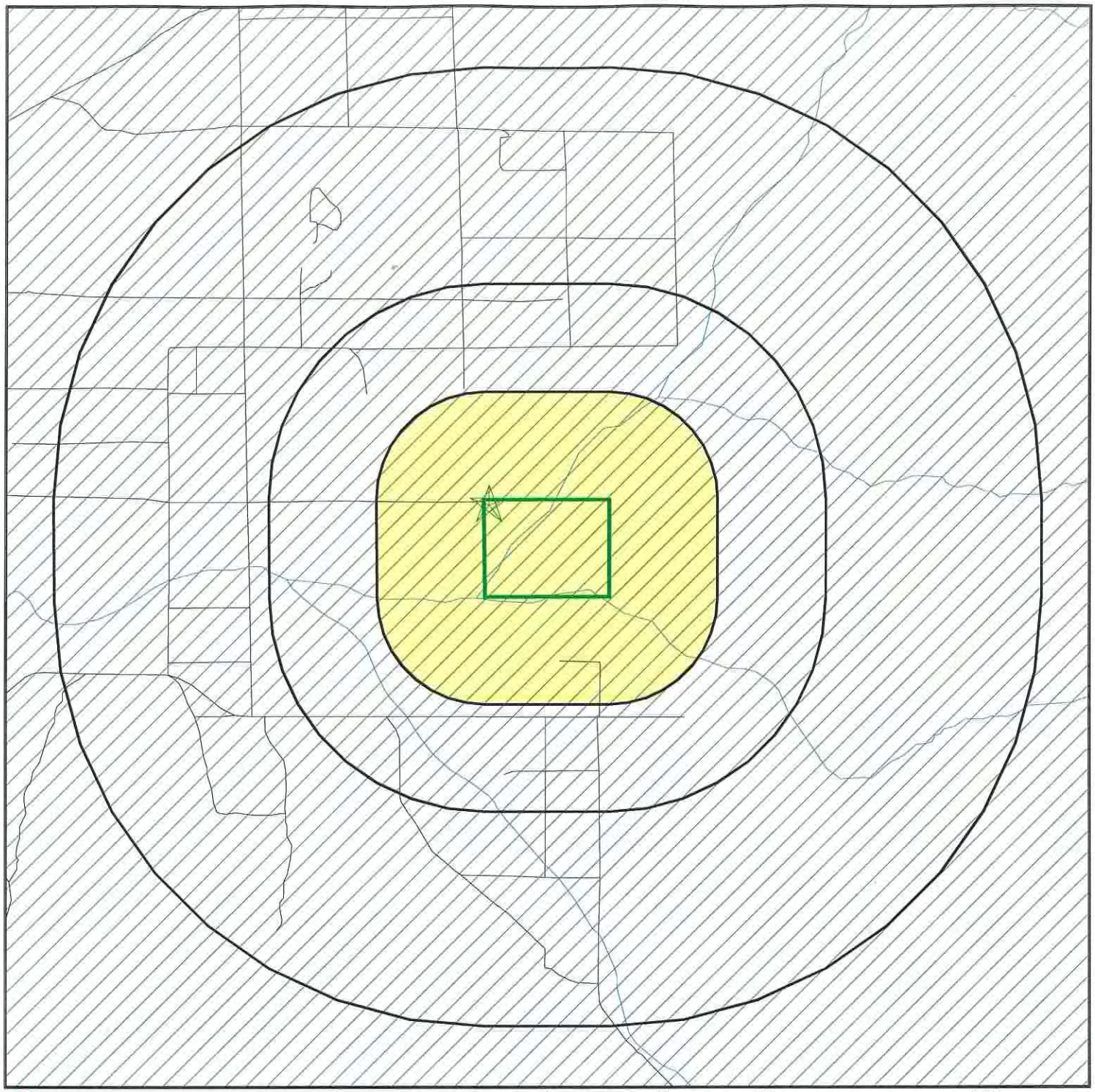

Target Property

Sites at elevations higher than or equal to the target property

Sites at elevations lower than the target property

Manufactured Gas Plants

National Priority List Sites

Dept. Defense Sites

0 1/4 1/2 1 Miles

Indian Reservations BIA

Oil & Gas pipelines

100-year flood zone

500-year flood zone

Areas of Concern

This report includes Interactive Map Layers to display and/or hide map information. The legend includes only those icons for the default map view.

SITE NAME: Granite Valley, L.P. ADDRESS: Oldenburg Road/Cahuilla Road Apple Valley CA 92307 LAT/LONG: 34.5517 / 117.0729	CLIENT: Geocon Env. Consultants, Inc. CONTACT: Jamie Richards INQUIRY #: 2248945.2s DATE: June 18, 2008 7:23 pm

Copyright © 2008 EDR, Inc. © 2007 Tele Atlas Rel. 07/2006.

DETAIL MAP - 2248945.2s

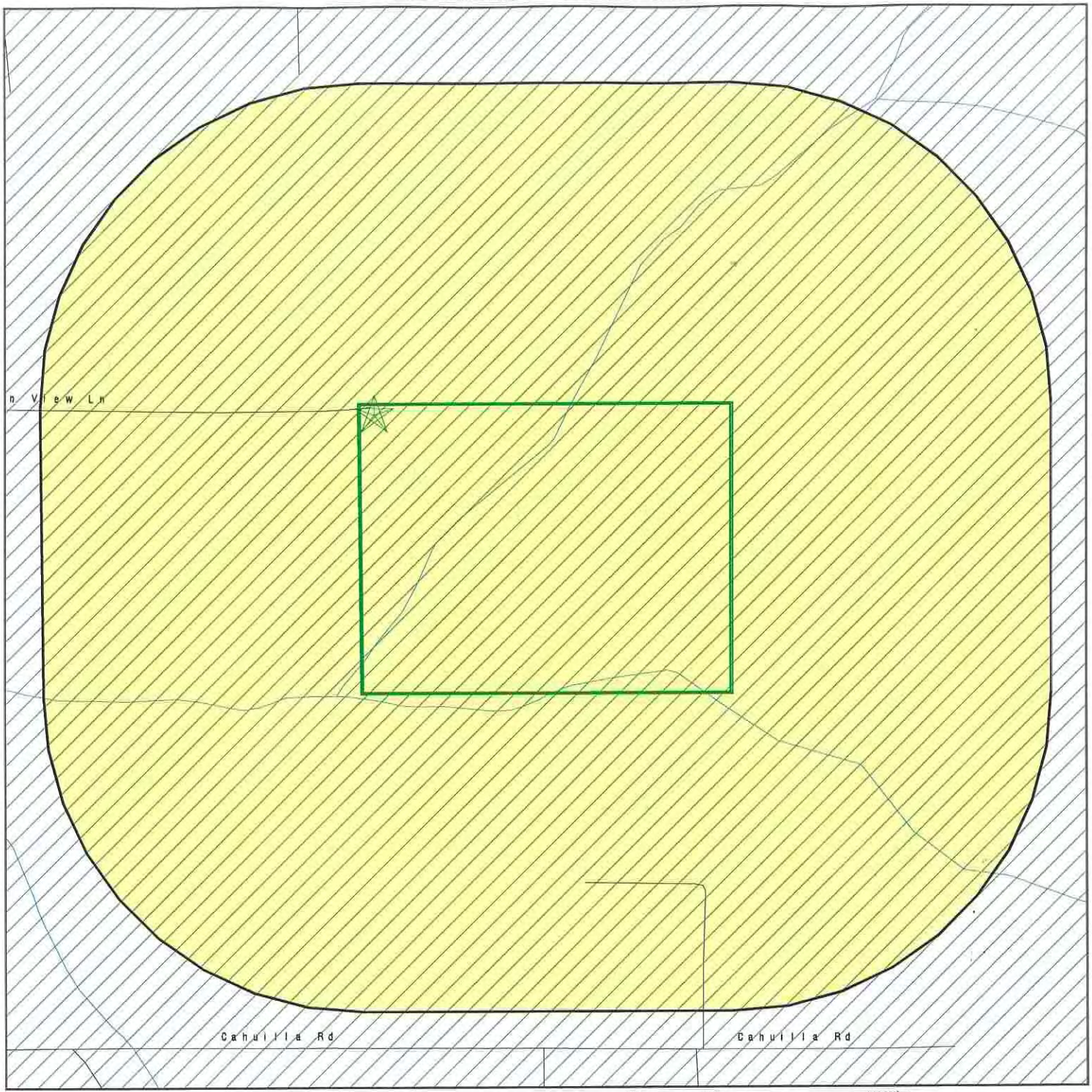

0 1/16 1/8 1/4 Miles

- Target Property
- Sites at elevations higher than or equal to the target property
- Sites at elevations lower than the target property
- Manufactured Gas Plants
- Sensitive Receptors
- National Priority List Sites
- Dept. Defense Sites
- Indian Reservations BIA
- Oil & Gas pipelines
- 100-year flood zone
- 500-year flood zone
- Areas of Concern

This report includes Interactive Map Layers to display and/or hide map information. The legend includes only those icons for the default map view.

SITE NAME: Granite Valley, L.P. ADDRESS: Oldenburg Road/Cahuilla Road Apple Valley CA 92307 LAT/LONG: 34.5517 / 117.0729	CLIENT: Geocon Env. Consultants, Inc. CONTACT: Jamie Richards INQUIRY #: 2248945.2s DATE: June 18, 2008 7:23 pm

Copyright © 2008 EDR, Inc. © 2007 Tele Atlas Rel. 07/2006

MAP FINDINGS SUMMARY

Database	Target Property	Search Distance (Miles)	< 1/8	1/8 - 1/4	1/4 - 1/2	1/2 - 1	> 1	Total Plotted
FEDERAL RECORDS								
NPL		1.000	0	0	0	0	NR	0
Proposed NPL		1.000	0	0	0	0	NR	0
Delisted NPL		1.000	0	0	0	0	NR	0
NPL LIENS		TP	NR	NR	NR	NR	NR	0
CERCLIS		0.500	0	0	0	NR	NR	0
CERC-NFRAP		0.500	0	0	0	NR	NR	0
LIENS 2		TP	NR	NR	NR	NR	NR	0
CORRACTS		1.000	0	0	0	0	NR	0
RCRA-TSDF		0.500	0	0	0	NR	NR	0
RCRA-LQG		0.250	0	0	NR	NR	NR	0
RCRA-SQG		0.250	0	0	NR	NR	NR	0
RCRA-CESQG		0.250	0	0	NR	NR	NR	0
RCRA-NonGen		0.250	0	0	NR	NR	NR	0
US ENG CONTROLS		0.500	0	0	0	NR	NR	0
US INST CONTROL		0.500	0	0	0	NR	NR	0
ERNS		TP	NR	NR	NR	NR	NR	0
HMIRS		TP	NR	NR	NR	NR	NR	0
DOT OPS		TP	NR	NR	NR	NR	NR	0
US CDL		TP	NR	NR	NR	NR	NR	0
US BROWNFIELDS		0.500	0	0	0	NR	NR	0
DOD		1.000	0	0	0	0	NR	0
FUDS		1.000	0	0	0	0	NR	0
LUCIS		0.500	0	0	0	NR	NR	0
CONSENT		1.000	0	0	0	0	NR	0
ROD		1.000	0	0	0	0	NR	0
UMTRA		0.500	0	0	0	NR	NR	0
ODI		0.500	0	0	0	NR	NR	0
DEBRIS REGION 9		0.500	0	0	0	NR	NR	0
MINES		0.250	0	0	NR	NR	NR	0
TRIS		TP	NR	NR	NR	NR	NR	0
TSCA		TP	NR	NR	NR	NR	NR	0
FTTS		TP	NR	NR	NR	NR	NR	0
HIST FTTS		TP	NR	NR	NR	NR	NR	0
SSTS		TP	NR	NR	NR	NR	NR	0
ICIS		TP	NR	NR	NR	NR	NR	0
PADS		TP	NR	NR	NR	NR	NR	0
MLTS		TP	NR	NR	NR	NR	NR	0
RADINFO		TP	NR	NR	NR	NR	NR	0
FINDS		TP	NR	NR	NR	NR	NR	0
RAATS		TP	NR	NR	NR	NR	NR	0
STATE AND LOCAL RECORDS								
HIST Cal-Sites		1.000	0	0	0	0	NR	0
CA BOND EXP. PLAN		1.000	0	0	0	0	NR	0
SCH		0.250	0	0	NR	NR	NR	0
Toxic Pits		1.000	0	0	0	0	NR	0
SWF/LF		0.500	0	0	0	NR	NR	0

MAP FINDINGS SUMMARY

Database	Target Property	Search Distance (Miles)	< 1/8	1/8 - 1/4	1/4 - 1/2	1/2 - 1	> 1	Total Plotted
CA WDS		TP	NR	NR	NR	NR	NR	0
WMUDS/SWAT		0.500	0	0	0	NR	NR	0
Cortese		0.500	0	0	0	NR	NR	0
SWRCY		0.500	0	0	0	NR	NR	0
LUST		0.500	0	0	0	NR	NR	0
CA FID UST		0.250	0	0	NR	NR	NR	0
SLIC		0.500	0	0	0	NR	NR	0
UST		0.250	0	0	NR	NR	NR	0
HIST UST		0.250	0	0	NR	NR	NR	0
LIENS		TP	NR	NR	NR	NR	NR	0
AST		0.250	0	0	NR	NR	NR	0
SWEEPS UST		0.250	0	0	NR	NR	NR	0
CHMIRS		TP	NR	NR	NR	NR	NR	0
Notify 65		1.000	0	0	0	0	NR	0
DEED		0.500	0	0	0	NR	NR	0
VCP		0.500	0	0	0	NR	NR	0
DRYCLEANERS		0.250	0	0	NR	NR	NR	0
WIP		0.250	0	0	NR	NR	NR	0
CDL		TP	NR	NR	NR	NR	NR	0
San Bern. Co. Permit		0.250	0	0	NR	NR	NR	0
RESPONSE		1.000	0	0	0	0	NR	0
HAZNET		TP	NR	NR	NR	NR	NR	0
AIRS		TP	NR	NR	NR	NR	NR	0
HAULERS		TP	NR	NR	NR	NR	NR	0
ENVIROSTOR		1.000	0	0	0	0	NR	0
TRIBAL RECORDS								
INDIAN RESERV		1.000	0	0	0	0	NR	0
INDIAN ODI		0.500	0	0	0	NR	NR	0
INDIAN LUST		0.500	0	0	0	NR	NR	0
INDIAN UST		0.250	0	0	NR	NR	NR	0
INDIAN VCP		0.500	0	0	0	NR	NR	0
EDR PROPRIETARY RECORDS								
Manufactured Gas Plants		1.000	0	0	0	0	NR	0
EDR Historical Auto Stations		0.250	0	0	NR	NR	NR	0
EDR Historical Cleaners		0.250	0	0	NR	NR	NR	0

NOTES:

TP = Target Property

NR = Not Requested at this Search Distance

Sites may be listed in more than one database

Map ID Direction Distance Elevation	Site	Database(s)	EDR ID Number EPA ID Number

NO SITES FOUND

ORPHAN SUMMARY

City	EDR ID	Site Name	Site Address	Zip	Database(s)
APPLE VALLEY	S105697142	DESERT VALLEY MEDICAL GROUP	18077 HWY 18 STU 200	92307	San Bern. Co. Permit
APPLE VALLEY	1000124337	J W MILEM & ASSOC INC	18888 HWY 18 SUITE 105	92307	FINDS, RCRA-NonGen
APPLE VALLEY	1000596538	IMAGE CLEANERS	20200 HWY 18 STE D	92307	RCRA-SQG, FINDS, DRYCLEANERS
APPLE VALLEY	S101590906	ARCO PETROLEUM PROD #1026	21727 HWY 18	92307	CA FID UST, San Bern. Co. Permit, SWEEPS UST
APPLE VALLEY	S101591227	SEVEN-11 STORE #2131/25984	17973 HIGHWAY 18	92307	CA FID UST, SWEEPS UST
APPLE VALLEY	S101591682	CIRCLE K #858	18727 HIGHWAY 18	92307	CA FID UST, SWEEPS UST
APPLE VALLEY	S101619183	DESERT KNOLLS TEXACO	18285 HIGHWAY 18	92307	CA FID UST, SWEEPS UST
APPLE VALLEY	S101619192	A.V. GAS	20230 HIGHWAY 18	92307	CA FID UST, SWEEPS UST
APPLE VALLEY	S105022539	HIGH DESERT UNOCAL	18285 HWY 18	92307	LUST, Cortese
APPLE VALLEY	S105022540	DESERT KNOLLS TEXACO	18285 HWY 18	92307	LUST, Cortese
APPLE VALLEY	S105697143	ANIMAL HOSPITAL AT THE NARROW	18107 HWY 18	92307	San Bern. Co. Permit
APPLE VALLEY	S105697144	ALBERTSON'S #6513	20261 HWY 18	92307	San Bern. Co. Permit
APPLE VALLEY	S105723982	A ACCOUNTABLE AUTO ETC	18737 HWY 18 UNIT 1	92307	HAZNET, San Bern. Co. Permit
APPLE VALLEY	S105790292	RITE AID #5687	21738 HWY 18	92307	San Bern. Co. Permit
APPLE VALLEY	S105974171	B & K AUTOMOTIVE	22367 HWY 18	92307	San Bern. Co. Permit
APPLE VALLEY	S106034529	ARCO #1026	21727 HWY 18	92307	LUST
APPLE VALLEY	S106112072	AV AUTO CLINIC	22050 HWY 18	92307	San Bern. Co. Permit
APPLE VALLEY	S106167142	NU-WAY CLEANERS	17842 HWY 18	92307	DRYCLEANERS
APPLE VALLEY	S106176320	7-ELEVEN #25984	17979 HWY 18	92307	San Bern. Co. Permit
APPLE VALLEY	S106229932	CAR DOCTOR	21969 HWY 18 '5'	92307	San Bern. Co. Permit
APPLE VALLEY	S106245587	JOE S LAWNMOWER	21969 HWY 18 UNITS 6 / 7	92307	DRYCLEANERS
APPLE VALLEY	S106717976	JC AUTO REPAIR & SERVICE	21969 HWY 18 UNIT 1-4	92307	San Bern. Co. Permit
APPLE VALLEY	S106717977	JOE'S LAWNMOWER SUPPLY	21969 HWY 18 UNIT 6 / 7	92307	San Bern. Co. Permit
APPLE VALLEY	S106858646	JOE S LAWNMOWER SUPPLY CO	21969 HIGHWAY 18 UNIT 6 / 7	92307	DRYCLEANERS
APPLE VALLEY	S106910694	AUTO ZONE #2844	20240 HWY 18	92307	San Bern. Co. Permit
APPLE VALLEY	S106910702	B & K AUTOMOTIVE	22589 HWY 18 C	92307	San Bern. Co. Permit
APPLE VALLEY	S106911051	RANCHO DRUGS 1-HOUR PHOTO	17798 HWY 18	92307	San Bern. Co. Permit
APPLE VALLEY	S106911123	SUNRISE LUBE & OIL	18737 HWY 18 5	92307	San Bern. Co. Permit
APPLE VALLEY	S106911201	3D SMALL ENGINE	21969 HWY 18 6 / 7	92307	San Bern. Co. Permit
APPLE VALLEY	S106927373	HOMESTEAD LUMBER COMPANY	22092 HIGHWAY 18	92307	SWEEPS UST
APPLE VALLEY	S106928117	KELLY'S GENERAL CONTRACTING	21090 HIGHWAY 18	92307	SWEEPS UST
APPLE VALLEY	S107592133	ROAD RUNNER TIRES & BRAKES	21969 HWY 18 UNIT 1	92307	San Bern. Co. Permit
APPLE VALLEY	S108419343	A & A ANY CAR	21969 HIGHWAY 18 STE 4 / 5	92307	San Bern. Co. Permit
APPLE VALLEY	S108419348	JOE S LAWNMOWER	22393 HIGHWAY 18	92307	DRYCLEANERS, San Bern. Co. Permit
APPLE VALLEY	S108724376	TARGET #2260	20288 HIGHWAY 18	92307	San Bern. Co. Permit
APPLE VALLEY	S105022542	APPLE VALLEY LANDFILL	3 MI E. OF HWY 18 YUCCA L	92307	Cortese
APPLE VALLEY	1004677902	PRESTIGE STATIONS INC NO 5111	21727 HAPPY TRAILS HWY	92307	FINDS, HAZNET, RCRA-NonGen
APPLE VALLEY	1005440852	APPLE VALLEY MERCURY SITE	HURONS AVE., PIONEER RD., & I	92307	CERCLIS, FINDS
APPLE VALLEY	S107138158	TOMRA PACIFIC INC/RALPHS #751	20220 US HWY 18	92307	SWRCY
APPLE VALLEY	S108536425	DESERT VALLEY TOWING	14043 PIONEER RD UNIT 1	92307	San Bern. Co. Permit

GOVERNMENT RECORDS SEARCHED / DATA CURRENCY TRACKING

To maintain currency of the following federal and state databases, EDR contacts the appropriate governmental agency on a monthly or quarterly basis, as required.

Number of Days to Update: Provides confirmation that EDR is reporting records that have been updated within 90 days from the date the government agency made the information available to the public.

FEDERAL RECORDS

NPL: National Priority List
National Priorities List (Superfund). The NPL is a subset of CERCLIS and identifies over 1,200 sites for priority cleanup under the Superfund Program. NPL sites may encompass relatively large areas. As such, EDR provides polygon coverage for over 1,000 NPL site boundaries produced by EPA's Environmental Photographic Interpretation Center (EPIC) and regional EPA offices.

Date of Government Version: 04/30/2008
Date Data Arrived at EDR: 05/06/2008
Date Made Active in Reports: 06/09/2008
Number of Days to Update: 34

Source: EPA
Telephone: N/A
Last EDR Contact: 04/28/2008
Next Scheduled EDR Contact: 07/28/2008
Data Release Frequency: Quarterly

NPL Site Boundaries

Sources:

EPA's Environmental Photographic Interpretation Center (EPIC)
Telephone: 202-564-7333

EPA Region 1
Telephone 617-918-1143

EPA Region 6
Telephone: 214-655-6659

EPA Region 3
Telephone 215-814-5418

EPA Region 7
Telephone: 913-551-7247

EPA Region 4
Telephone 404-562-8033

EPA Region 8
Telephone: 303-312-6774

EPA Region 5
Telephone 312-886-6686

EPA Region 9
Telephone: 415-947-4246

EPA Region 10
Telephone 206-553-8665

Proposed NPL: Proposed National Priority List Sites
A site that has been proposed for listing on the National Priorities List through the issuance of a proposed rule in the Federal Register. EPA then accepts public comments on the site, responds to the comments, and places on the NPL those sites that continue to meet the requirements for listing.

Date of Government Version: 04/30/2008
Date Data Arrived at EDR: 05/06/2008
Date Made Active in Reports: 06/09/2008
Number of Days to Update: 34

Source: EPA
Telephone: N/A
Last EDR Contact: 04/28/2008
Next Scheduled EDR Contact: 07/28/2008
Data Release Frequency: Quarterly

DELISTED NPL: National Priority List Deletions
The National Oil and Hazardous Substances Pollution Contingency Plan (NCP) establishes the criteria that the EPA uses to delete sites from the NPL. In accordance with 40 CFR 300.425.(e), sites may be deleted from the NPL where no further response is appropriate.

Date of Government Version: 04/30/2008
Date Data Arrived at EDR: 05/06/2008
Date Made Active in Reports: 06/09/2008
Number of Days to Update: 34

Source: EPA
Telephone: N/A
Last EDR Contact: 04/28/2008
Next Scheduled EDR Contact: 07/28/2008
Data Release Frequency: Quarterly

GOVERNMENT RECORDS SEARCHED / DATA CURRENCY TRACKING

NPL LIENS: Federal Superfund Liens
Federal Superfund Liens. Under the authority granted the USEPA by CERCLA of 1980, the USEPA has the authority to file liens against real property in order to recover remedial action expenditures or when the property owner received notification of potential liability. USEPA compiles a listing of filed notices of Superfund Liens.

Date of Government Version: 10/15/1991
Date Data Arrived at EDR: 02/02/1994
Date Made Active in Reports: 03/30/1994
Number of Days to Update: 56

Source: EPA
Telephone: 202-564-4267
Last EDR Contact: 05/19/2008
Next Scheduled EDR Contact: 08/18/2008
Data Release Frequency: No Update Planned

CERCLIS: Comprehensive Environmental Response, Compensation, and Liability Information System
CERCLIS contains data on potentially hazardous waste sites that have been reported to the USEPA by states, municipalities, private companies and private persons, pursuant to Section 103 of the Comprehensive Environmental Response, Compensation, and Liability Act (CERCLA). CERCLIS contains sites which are either proposed to or on the National Priorities List (NPL) and sites which are in the screening and assessment phase for possible inclusion on the NPL.

Date of Government Version: 04/08/2008
Date Data Arrived at EDR: 04/25/2008
Date Made Active in Reports: 05/21/2008
Number of Days to Update: 26

Source: EPA
Telephone: 703-412-9810
Last EDR Contact: 06/17/2008
Next Scheduled EDR Contact: 09/15/2008
Data Release Frequency: Quarterly

CERCLIS-NFRAP: CERCLIS No Further Remedial Action Planned
Archived sites are sites that have been removed and archived from the inventory of CERCLIS sites. Archived status indicates that, to the best of EPA's knowledge, assessment at a site has been completed and that EPA has determined no further steps will be taken to list this site on the National Priorities List (NPL), unless information indicates this decision was not appropriate or other considerations require a recommendation for listing at a later time. This decision does not necessarily mean that there is no hazard associated with a given site; it only means that, based upon available information, the location is not judged to be a potential NPL site.

Date of Government Version: 12/03/2007
Date Data Arrived at EDR: 12/06/2007
Date Made Active in Reports: 02/20/2008
Number of Days to Update: 76

Source: EPA
Telephone: 703-412-9810
Last EDR Contact: 06/17/2008
Next Scheduled EDR Contact: 09/15/2008
Data Release Frequency: Quarterly

LIENS 2: CERCLA Lien Information
A Federal CERCLA ('Superfund') lien can exist by operation of law at any site or property at which EPA has spent Superfund monies. These monies are spent to investigate and address releases and threatened releases of contamination. CERCLIS provides information as to the identity of these sites and properties.

Date of Government Version: 02/08/2008
Date Data Arrived at EDR: 03/07/2008
Date Made Active in Reports: 03/20/2008
Number of Days to Update: 13

Source: Environmental Protection Agency
Telephone: 202-564-6023
Last EDR Contact: 05/19/2008
Next Scheduled EDR Contact: 08/18/2008
Data Release Frequency: Varies

CORRACTS: Corrective Action Report
CORRACTS identifies hazardous waste handlers with RCRA corrective action activity.

Date of Government Version: 03/26/2008
Date Data Arrived at EDR: 04/02/2008
Date Made Active in Reports: 05/06/2008
Number of Days to Update: 34

Source: EPA
Telephone: 800-424-9346
Last EDR Contact: 06/02/2008
Next Scheduled EDR Contact: 09/01/2008
Data Release Frequency: Quarterly

RCRA-TSDF: RCRA - Transporters, Storage and Disposal
RCRAInfo is EPA's comprehensive information system, providing access to data supporting the Resource Conservation and Recovery Act (RCRA) of 1976 and the Hazardous and Solid Waste Amendments (HSWA) of 1984. The database includes selective information on sites which generate, transport, store, treat and/or dispose of hazardous waste as defined by the Resource Conservation and Recovery Act (RCRA). Transporters are individuals or entities that move hazardous waste from the generator offsite to a facility that can recycle, treat, store, or dispose of the waste. TSDFs treat, store, or dispose of the waste.

Date of Government Version: 03/06/2008
Date Data Arrived at EDR: 03/06/2008
Date Made Active in Reports: 04/18/2008
Number of Days to Update: 43

Source: Environmental Protection Agency
Telephone: (415) 495-8895
Last EDR Contact: 05/21/2008
Next Scheduled EDR Contact: 08/18/2008
Data Release Frequency: Quarterly

RCRA-LQG: RCRA - Large Quantity Generators
RCRAInfo is EPA's comprehensive information system, providing access to data supporting the Resource Conservation and Recovery Act (RCRA) of 1976 and the Hazardous and Solid Waste Amendments (HSWA) of 1984. The database includes selective information on sites which generate, transport, store, treat and/or dispose of hazardous waste as defined by the Resource Conservation and Recovery Act (RCRA). Large quantity generators (LQGs) generate over 1,000 kilograms (kg) of hazardous waste, or over 1 kg of acutely hazardous waste per month.

Date of Government Version: 03/06/2008
Date Data Arrived at EDR: 03/06/2008
Date Made Active in Reports: 04/18/2008
Number of Days to Update: 43

Source: Environmental Protection Agency
Telephone: (415) 495-8895
Last EDR Contact: 05/21/2008
Next Scheduled EDR Contact: 08/18/2008
Data Release Frequency: Quarterly

RCRA-SQG: RCRA - Small Quantity Generators
RCRAInfo is EPA's comprehensive information system, providing access to data supporting the Resource Conservation and Recovery Act (RCRA) of 1976 and the Hazardous and Solid Waste Amendments (HSWA) of 1984. The database includes selective information on sites which generate, transport, store, treat and/or dispose of hazardous waste as defined by the Resource Conservation and Recovery Act (RCRA). Small quantity generators (SQGs) generate between 100 kg and 1,000 kg of hazardous waste per month.

Date of Government Version: 03/06/2008
Date Data Arrived at EDR: 03/06/2008
Date Made Active in Reports: 04/18/2008
Number of Days to Update: 43

Source: Environmental Protection Agency
Telephone: (415) 495-8895
Last EDR Contact: 05/21/2008
Next Scheduled EDR Contact: 08/18/2008
Data Release Frequency: Quarterly

RCRA-CESQG: RCRA - Conditionally Exempt Small Quantity Generators
RCRAInfo is EPA's comprehensive information system, providing access to data supporting the Resource Conservation and Recovery Act (RCRA) of 1976 and the Hazardous and Solid Waste Amendments (HSWA) of 1984. The database includes selective information on sites which generate, transport, store, treat and/or dispose of hazardous waste as defined by the Resource Conservation and Recovery Act (RCRA). Conditionally exempt small quantity generators (CESQGs) generate less than 100 kg of hazardous waste, or less than 1 kg of acutely hazardous waste per month.

Date of Government Version: 03/06/2008
Date Data Arrived at EDR: 03/06/2008
Date Made Active in Reports: 04/18/2008
Number of Days to Update: 43

Source: Environmental Protection Agency
Telephone: (415) 495-8895
Last EDR Contact: 05/21/2008
Next Scheduled EDR Contact: 08/18/2008
Data Release Frequency: Varies

RCRA-NonGen: RCRA - Non Generators
RCRAInfo is EPA's comprehensive information system, providing access to data supporting the Resource Conservation and Recovery Act (RCRA) of 1976 and the Hazardous and Solid Waste Amendments (HSWA) of 1984. The database includes selective information on sites which generate, transport, store, treat and/or dispose of hazardous waste as defined by the Resource Conservation and Recovery Act (RCRA). Non-Generators do not presently generate hazardous waste.

Date of Government Version: 03/06/2008
Date Data Arrived at EDR: 03/06/2008
Date Made Active in Reports: 04/18/2008
Number of Days to Update: 43

Source: Environmental Protection Agency
Telephone: (415) 495-8895
Last EDR Contact: 05/21/2008
Next Scheduled EDR Contact: 08/18/2008
Data Release Frequency: Varies

US ENG CONTROLS: Engineering Controls Sites List
A listing of sites with engineering controls in place. Engineering controls include various forms of caps, building foundations, liners, and treatment methods to create pathway elimination for regulated substances to enter environmental media or effect human health.

Date of Government Version: 04/04/2008
Date Data Arrived at EDR: 04/17/2008
Date Made Active in Reports: 05/15/2008
Number of Days to Update: 28

Source: Environmental Protection Agency
Telephone: 703-603-0695
Last EDR Contact: 03/31/2008
Next Scheduled EDR Contact: 06/30/2008
Data Release Frequency: Varies

US INST CONTROL: Sites with Institutional Controls
A listing of sites with institutional controls in place. Institutional controls include administrative measures, such as groundwater use restrictions, construction restrictions, property use restrictions, and post remediation care requirements intended to prevent exposure to contaminants remaining on site. Deed restrictions are generally required as part of the institutional controls.

Date of Government Version: 04/04/2008
Date Data Arrived at EDR: 04/17/2008
Date Made Active in Reports: 05/15/2008
Number of Days to Update: 28

Source: Environmental Protection Agency
Telephone: 703-603-0695
Last EDR Contact: 03/31/2008
Next Scheduled EDR Contact: 06/30/2008
Data Release Frequency: Varies

ERNS: Emergency Response Notification System
Emergency Response Notification System. ERNS records and stores information on reported releases of oil and hazardous substances.

Date of Government Version: 12/31/2007
Date Data Arrived at EDR: 01/23/2008
Date Made Active in Reports: 03/17/2008
Number of Days to Update: 54

Source: National Response Center, United States Coast Guard
Telephone: 202-267-2180
Last EDR Contact: 04/22/2008
Next Scheduled EDR Contact: 07/21/2008
Data Release Frequency: Annually

HMIRS: Hazardous Materials Information Reporting System
Hazardous Materials Incident Report System. HMIRS contains hazardous material spill incidents reported to DOT

Date of Government Version: 12/31/2007
Date Data Arrived at EDR: 04/16/2008
Date Made Active in Reports: 05/15/2008
Number of Days to Update: 29

Source: U.S. Department of Transportation
Telephone: 202-366-4555
Last EDR Contact: 04/16/2008
Next Scheduled EDR Contact: 07/14/2008
Data Release Frequency: Annually

DOT OPS: Incident and Accident Data
Department of Transporation, Office of Pipeline Safety Incident and Accident data.

Date of Government Version: 02/14/2008
Date Data Arrived at EDR: 02/27/2008
Date Made Active in Reports: 03/20/2008
Number of Days to Update: 22

Source: Department of Transporation, Office of Pipeline Safety
Telephone: 202-366-4595
Last EDR Contact: 05/28/2008
Next Scheduled EDR Contact: 08/25/2008
Data Release Frequency: Varies

CDL: Clandestine Drug Labs
A listing of clandestine drug lab locations. The U.S. Department of Justice ("the Department") provides this web site as a public service. It contains addresses of some locations where law enforcement agencies reported they found chemicals or other items that indicated the presence of either clandestine drug laboratories or dumpsites. In most cases, the source of the entries is not the Department, and the Department has not verified the entry and does not guarantee its accuracy. Members of the public must verify the accuracy of all entries by, for example, contacting local law enforcement and local health departments.

Date of Government Version: 09/01/2007
Date Data Arrived at EDR: 12/03/2007
Date Made Active in Reports: 12/28/2007
Number of Days to Update: 25

Source: Drug Enforcement Administration
Telephone: 202-307-1000
Last EDR Contact: 03/28/2008
Next Scheduled EDR Contact: 06/23/2008
Data Release Frequency: Quarterly

US BROWNFIELDS: A Listing of Brownfields Sites

Included in the listing are brownfields properties addresses by Cooperative Agreement Recipients and brownfields properties addressed by Targeted Brownfields Assessments. Targeted Brownfields Assessments-EPA's Targeted Brownfields Assessments (TBA) program is designed to help states, tribes, and municipalities--especially those without EPA Brownfields Assessment Demonstration Pilots--minimize the uncertainties of contamination often associated with brownfields. Under the TBA program, EPA provides funding and/or technical assistance for environmental assessments at brownfields sites throughout the country. Targeted Brownfields Assessments supplement and work with other efforts under EPA's Brownfields Initiative to promote cleanup and redevelopment of brownfields. Cooperative Agreement Recipients-States, political subdivisions, territories, and Indian tribes become Brownfields Cleanup Revolving Loan Fund (BCRLF) cooperative agreement recipients when they enter into BCRLF cooperative agreements with the U.S. EPA. EPA selects BCRLF cooperative agreement recipients based on a proposal and application process. BCRLF cooperative agreement recipients must use EPA funds provided through BCRLF cooperative agreement for specified brownfields-related cleanup activities.

Date of Government Version: 04/01/2008
Date Data Arrived at EDR: 04/30/2008
Date Made Active in Reports: 05/30/2008
Number of Days to Update: 30

Source: Environmental Protection Agency
Telephone: 202-566-2777
Last EDR Contact: 04/30/2008
Next Scheduled EDR Contact: 07/14/2008
Data Release Frequency: Semi-Annually

DOD: Department of Defense Sites

This data set consists of federally owned or administered lands, administered by the Department of Defense, that have any area equal to or greater than 640 acres of the United States, Puerto Rico, and the U.S. Virgin Islands.

Date of Government Version: 12/31/2005
Date Data Arrived at EDR: 11/10/2006
Date Made Active in Reports: 01/11/2007
Number of Days to Update: 62

Source: USGS
Telephone: 703-692-8801
Last EDR Contact: 05/09/2008
Next Scheduled EDR Contact: 08/04/2008
Data Release Frequency: Semi-Annually

FUDS: Formerly Used Defense Sites

The listing includes locations of Formerly Used Defense Sites properties where the US Army Corps of Engineers is actively working or will take necessary cleanup actions.

Date of Government Version: 12/31/2006
Date Data Arrived at EDR: 08/31/2007
Date Made Active in Reports: 10/11/2007
Number of Days to Update: 41

Source: U.S. Army Corps of Engineers
Telephone: 202-528-4285
Last EDR Contact: 04/03/2008
Next Scheduled EDR Contact: 06/30/2008
Data Release Frequency: Varies

LUCIS: Land Use Control Information System

LUCIS contains records of land use control information pertaining to the former Navy Base Realignment and Closure properties.

Date of Government Version: 12/09/2005
Date Data Arrived at EDR: 12/11/2006
Date Made Active in Reports: 01/11/2007
Number of Days to Update: 31

Source: Department of the Navy
Telephone: 843-820-7326
Last EDR Contact: 06/09/2008
Next Scheduled EDR Contact: 09/08/2008
Data Release Frequency: Varies

CONSENT: Superfund (CERCLA) Consent Decrees

Major legal settlements that establish responsibility and standards for cleanup at NPL (Superfund) sites. Released periodically by United States District Courts after settlement by parties to litigation matters.

Date of Government Version: 02/08/2008
Date Data Arrived at EDR: 04/25/2008
Date Made Active in Reports: 05/30/2008
Number of Days to Update: 35

Source: Department of Justice, Consent Decree Library
Telephone: Varies
Last EDR Contact: 04/22/2008
Next Scheduled EDR Contact: 07/21/2008
Data Release Frequency: Varies

ROD: Records Of Decision

Record of Decision. ROD documents mandate a permanent remedy at an NPL (Superfund) site containing technical and health information to aid in the cleanup.

Date of Government Version: 01/14/2008
Date Data Arrived at EDR: 01/22/2008
Date Made Active in Reports: 01/30/2008
Number of Days to Update: 8

Source: EPA
Telephone: 703-416-0223
Last EDR Contact: 03/31/2008
Next Scheduled EDR Contact: 06/30/2008
Data Release Frequency: Annually

UMTRA: Uranium Mill Tailings Sites

Uranium ore was mined by private companies for federal government use in national defense programs. When the mills shut down, large piles of the sand-like material (mill tailings) remain after uranium has been extracted from the ore. Levels of human exposure to radioactive materials from the piles are low; however, in some cases tailings were used as construction materials before the potential health hazards of the tailings were recognized.

Date of Government Version: 07/13/2007
Date Data Arrived at EDR: 12/03/2007
Date Made Active in Reports: 01/24/2008
Number of Days to Update: 52

Source: Department of Energy
Telephone: 505-845-0011
Last EDR Contact: 06/16/2008
Next Scheduled EDR Contact: 09/15/2008
Data Release Frequency: Varies

ODI: Open Dump Inventory

An open dump is defined as a disposal facility that does not comply with one or more of the Part 257 or Part 258 Subtitle D Criteria.

Date of Government Version: 06/30/1985
Date Data Arrived at EDR: 08/09/2004
Date Made Active in Reports: 09/17/2004
Number of Days to Update: 39

Source: Environmental Protection Agency
Telephone: 800-424-9346
Last EDR Contact: 06/09/2004
Next Scheduled EDR Contact: N/A
Data Release Frequency: No Update Planned

DEBRIS REGION 9: Torres Martinez Reservation Illegal Dump Site Locations

A listing of illegal dump sites location on the Torres Martinez Indian Reservation located in eastern Riverside County and northern Imperial County, California.

Date of Government Version: 03/25/2008
Date Data Arrived at EDR: 04/17/2008
Date Made Active in Reports: 05/15/2008
Number of Days to Update: 28

Source: EPA, Region 9
Telephone: 415-972-3336
Last EDR Contact: 03/24/2008
Next Scheduled EDR Contact: 06/23/2008
Data Release Frequency: Varies

MINES: Mines Master Index File

Contains all mine identification numbers issued for mines active or opened since 1971. The data also includes violation information.

Date of Government Version: 02/07/2008
Date Data Arrived at EDR: 03/26/2008
Date Made Active in Reports: 04/18/2008
Number of Days to Update: 23

Source: Department of Labor, Mine Safety and Health Administration
Telephone: 303-231-5959
Last EDR Contact: 03/26/2008
Next Scheduled EDR Contact: 06/23/2008
Data Release Frequency: Semi-Annually

TRIS: Toxic Chemical Release Inventory System

Toxic Release Inventory System. TRIS identifies facilities which release toxic chemicals to the air, water and land in reportable quantities under SARA Title III Section 313.

Date of Government Version: 12/31/2006
Date Data Arrived at EDR: 02/29/2008
Date Made Active in Reports: 04/18/2008
Number of Days to Update: 49

Source: EPA
Telephone: 202-566-0250
Last EDR Contact: 06/16/2008
Next Scheduled EDR Contact: 09/15/2008
Data Release Frequency: Annually

TSCA: Toxic Substances Control Act
Toxic Substances Control Act. TSCA identifies manufacturers and importers of chemical substances included on the TSCA Chemical Substance Inventory list. It includes data on the production volume of these substances by plant site.

Date of Government Version: 12/31/2002
Date Data Arrived at EDR: 04/14/2006
Date Made Active in Reports: 05/30/2006
Number of Days to Update: 46

Source: EPA
Telephone: 202-260-5521
Last EDR Contact: 04/28/2008
Next Scheduled EDR Contact: 07/14/2008
Data Release Frequency: Every 4 Years

FTTS: FIFRA/ TSCA Tracking System - FIFRA (Federal Insecticide, Fungicide, & Rodenticide Act)/TSCA (Toxic Substances Control Act)
FTTS tracks administrative cases and pesticide enforcement actions and compliance activities related to FIFRA, TSCA and EPCRA (Emergency Planning and Community Right-to-Know Act). To maintain currency, EDR contacts the Agency on a quarterly basis.

Date of Government Version: 04/11/2008
Date Data Arrived at EDR: 04/24/2008
Date Made Active in Reports: 05/21/2008
Number of Days to Update: 27

Source: EPA/Office of Prevention, Pesticides and Toxic Substances
Telephone: 202-566-1667
Last EDR Contact: 06/16/2008
Next Scheduled EDR Contact: 09/15/2008
Data Release Frequency: Quarterly

FTTS INSP: FIFRA/ TSCA Tracking System - FIFRA (Federal Insecticide, Fungicide, & Rodenticide Act)/TSCA (Toxic Substances Control Act)
A listing of FIFRA/TSCA Tracking System (FTTS) inspections and enforcements.

Date of Government Version: 04/11/2008
Date Data Arrived at EDR: 04/24/2008
Date Made Active in Reports: 05/21/2008
Number of Days to Update: 27

Source: EPA
Telephone: 202-566-1667
Last EDR Contact: 06/16/2008
Next Scheduled EDR Contact: 09/15/2008
Data Release Frequency: Quarterly

HIST FTTS: FIFRA/TSCA Tracking System Administrative Case Listing
A complete administrative case listing from the FIFRA/TSCA Tracking System (FTTS) for all ten EPA regions. The information was obtained from the National Compliance Database (NCDB). NCDB supports the implementation of FIFRA (Federal Insecticide, Fungicide, and Rodenticide Act) and TSCA (Toxic Substances Control Act). Some EPA regions are now closing out records. Because of that, and the fact that some EPA regions are not providing EPA Headquarters with updated records, it was decided to create a HIST FTTS database. It included records that may not be included in the newer FTTS database updates. This database is no longer updated.

Date of Government Version: 10/19/2006
Date Data Arrived at EDR: 03/01/2007
Date Made Active in Reports: 04/10/2007
Number of Days to Update: 40

Source: Environmental Protection Agency
Telephone: 202-564-2501
Last EDR Contact: 12/17/2007
Next Scheduled EDR Contact: 03/17/2008
Data Release Frequency: No Update Planned

HIST FTTS INSP: FIFRA/TSCA Tracking System Inspection & Enforcement Case Listing
A complete inspection and enforcement case listing from the FIFRA/TSCA Tracking System (FTTS) for all ten EPA regions. The information was obtained from the National Compliance Database (NCDB). NCDB supports the implementation of FIFRA (Federal Insecticide, Fungicide, and Rodenticide Act) and TSCA (Toxic Substances Control Act). Some EPA regions are now closing out records. Because of that, and the fact that some EPA regions are not providing EPA Headquarters with updated records, it was decided to create a HIST FTTS database. It included records that may not be included in the newer FTTS database updates. This database is no longer updated.

Date of Government Version: 10/19/2006
Date Data Arrived at EDR: 03/01/2007
Date Made Active in Reports: 04/10/2007
Number of Days to Update: 40

Source: Environmental Protection Agency
Telephone: 202-564-2501
Last EDR Contact: 12/17/2008
Next Scheduled EDR Contact: 03/17/2008
Data Release Frequency: No Update Planned

SSTS: Section 7 Tracking Systems
Section 7 of the Federal Insecticide, Fungicide and Rodenticide Act, as amended (92 Stat. 829) requires all registered pesticide-producing establishments to submit a report to the Environmental Protection Agency by March 1st each year. Each establishment must report the types and amounts of pesticides, active ingredients and devices being produced, and those having been produced and sold or distributed in the past year.

Date of Government Version: 12/31/2006
Date Data Arrived at EDR: 03/14/2008
Date Made Active in Reports: 04/18/2008
Number of Days to Update: 35

Source: EPA
Telephone: 202-564-4203
Last EDR Contact: 04/14/2008
Next Scheduled EDR Contact: 07/14/2008
Data Release Frequency: Annually

ICIS: Integrated Compliance Information System
The Integrated Compliance Information System (ICIS) supports the information needs of the national enforcement and compliance program as well as the unique needs of the National Pollutant Discharge Elimination System (NPDES) program.

Date of Government Version: 02/28/2008
Date Data Arrived at EDR: 03/18/2008
Date Made Active in Reports: 05/06/2008
Number of Days to Update: 49

Source: Environmental Protection Agency
Telephone: 202-564-5088
Last EDR Contact: 04/14/2008
Next Scheduled EDR Contact: 07/14/2008
Data Release Frequency: Quarterly

PADS: PCB Activity Database System
PCB Activity Database. PADS Identifies generators, transporters, commercial storers and/or brokers and disposers of PCB's who are required to notify the EPA of such activities.

Date of Government Version: 12/04/2007
Date Data Arrived at EDR: 02/07/2008
Date Made Active in Reports: 03/17/2008
Number of Days to Update: 39

Source: EPA
Telephone: 202-566-0500
Last EDR Contact: 05/30/2008
Next Scheduled EDR Contact: 08/04/2008
Data Release Frequency: Annually

MLTS: Material Licensing Tracking System
MLTS is maintained by the Nuclear Regulatory Commission and contains a list of approximately 8,100 sites which possess or use radioactive materials and which are subject to NRC licensing requirements. To maintain currency, EDR contacts the Agency on a quarterly basis.

Date of Government Version: 04/22/2008
Date Data Arrived at EDR: 05/06/2008
Date Made Active in Reports: 06/09/2008
Number of Days to Update: 34

Source: Nuclear Regulatory Commission
Telephone: 301-415-7169
Last EDR Contact: 03/31/2008
Next Scheduled EDR Contact: 06/30/2008
Data Release Frequency: Quarterly

RADINFO: Radiation Information Database
The Radiation Information Database (RADINFO) contains information about facilities that are regulated by U.S. Environmental Protection Agency (EPA) regulations for radiation and radioactivity.

Date of Government Version: 04/29/2008
Date Data Arrived at EDR: 05/01/2008
Date Made Active in Reports: 05/21/2008
Number of Days to Update: 20

Source: Environmental Protection Agency
Telephone: 202-343-9775
Last EDR Contact: 05/01/2008
Next Scheduled EDR Contact: 07/28/2008
Data Release Frequency: Quarterly

FINDS: Facility Index System/Facility Registry System
Facility Index System. FINDS contains both facility information and 'pointers' to other sources that contain more detail. EDR includes the following FINDS databases in this report: PCS (Permit Compliance System), AIRS (Aerometric Information Retrieval System), DOCKET (Enforcement Docket used to manage and track information on civil judicial enforcement cases for all environmental statutes), FURS (Federal Underground Injection Control), C-DOCKET (Criminal Docket System used to track criminal enforcement actions for all environmental statutes), FFIS (Federal Facilities Information System), STATE (State Environmental Laws and Statutes), and PADS (PCB Activity Data System).

Date of Government Version: 04/03/2008
Date Data Arrived at EDR: 04/08/2008
Date Made Active in Reports: 05/06/2008
Number of Days to Update: 28

Source: EPA
Telephone: (415) 947-8000
Last EDR Contact: 03/31/2008
Next Scheduled EDR Contact: 06/30/2008
Data Release Frequency: Quarterly

RAATS: RCRA Administrative Action Tracking System
RCRA Administration Action Tracking System. RAATS contains records based on enforcement actions issued under RCRA pertaining to major violators and includes administrative and civil actions brought by the EPA. For administration actions after September 30, 1995, data entry in the RAATS database was discontinued. EPA will retain a copy of the database for historical records. It was necessary to terminate RAATS because a decrease in agency resources made it impossible to continue to update the information contained in the database.

Date of Government Version: 04/17/1995
Date Data Arrived at EDR: 07/03/1995
Date Made Active in Reports: 08/07/1995
Number of Days to Update: 35

Source: EPA
Telephone: 202-564-4104
Last EDR Contact: 06/02/2008
Next Scheduled EDR Contact: 09/01/2008
Data Release Frequency: No Update Planned

BRS: Biennial Reporting System
The Biennial Reporting System is a national system administered by the EPA that collects data on the generation and management of hazardous waste. BRS captures detailed data from two groups: Large Quantity Generators (LQG) and Treatment, Storage, and Disposal Facilities.

Date of Government Version: 12/31/2005
Date Data Arrived at EDR: 03/06/2007
Date Made Active in Reports: 04/13/2007
Number of Days to Update: 38

Source: EPA/NTIS
Telephone: 800-424-9346
Last EDR Contact: 06/11/2008
Next Scheduled EDR Contact: 09/08/2008
Data Release Frequency: Biennially

STATE AND LOCAL RECORDS

HIST CAL-SITES: Calsites Database
The Calsites database contains potential or confirmed hazardous substance release properties. In 1996, California EPA reevaluated and significantly reduced the number of sites in the Calsites database. No longer updated by the state agency. It has been replaced by ENVIROSTOR.

Date of Government Version: 08/08/2005
Date Data Arrived at EDR: 08/03/2006
Date Made Active in Reports: 08/24/2006
Number of Days to Update: 21

Source: Department of Toxic Substance Control
Telephone: 916-323-3400
Last EDR Contact: 05/27/2008
Next Scheduled EDR Contact: 08/25/2008
Data Release Frequency: No Update Planned

CA BOND EXP. PLAN: Bond Expenditure Plan
Department of Health Services developed a site-specific expenditure plan as the basis for an appropriation of Hazardous Substance Cleanup Bond Act funds. It is not updated.

Date of Government Version: 01/01/1989
Date Data Arrived at EDR: 07/27/1994
Date Made Active in Reports: 08/02/1994
Number of Days to Update: 6

Source: Department of Health Services
Telephone: 916-255-2118
Last EDR Contact: 05/31/1994
Next Scheduled EDR Contact: N/A
Data Release Frequency: No Update Planned

SCH: School Property Evaluation Program
This category contains proposed and existing school sites that are being evaluated by DTSC for possible hazardous materials contamination. In some cases, these properties may be listed in the CalSites category depending on the level of threat to public health and safety or the environment they pose.

Date of Government Version: 02/26/2008
Date Data Arrived at EDR: 02/27/2008
Date Made Active in Reports: 03/27/2008
Number of Days to Update: 29

Source: Department of Toxic Substances Control
Telephone: 916-323-3400
Last EDR Contact: 05/28/2008
Next Scheduled EDR Contact: 08/25/2008
Data Release Frequency: Quarterly

TOXIC PITS: Toxic Pits Cleanup Act Sites
Toxic PITS Cleanup Act Sites. TOXIC PITS identifies sites suspected of containing hazardous substances where cleanup has not yet been completed.

Date of Government Version: 07/01/1995
Date Data Arrived at EDR: 08/30/1995
Date Made Active in Reports: 09/26/1995
Number of Days to Update: 27

Source: State Water Resources Control Board
Telephone: 916-227-4364
Last EDR Contact: 04/28/2008
Next Scheduled EDR Contact: 07/28/2008
Data Release Frequency: No Update Planned

SWF/LF (SWIS): Solid Waste Information System
Active, Closed and Inactive Landfills. SWF/LF records typically contain an inve ntory of solid waste disposal facilities or landfills. These may be active or i nactive facilities or open dumps that failed to meet RCRA Section 4004 criteria for solid waste landfills or disposal sites.

Date of Government Version: 03/10/2008
Date Data Arrived at EDR: 03/12/2008
Date Made Active in Reports: 04/14/2008
Number of Days to Update: 33

Source: Integrated Waste Management Board
Telephone: 916-341-6320
Last EDR Contact: 06/11/2008
Next Scheduled EDR Contact: 09/08/2008
Data Release Frequency: Quarterly

WMUDS/SWAT: Waste Management Unit Database
Waste Management Unit Database System. WMUDS is used by the State Water Resources Control Board staff and the Regional Water Quality Control Boards for program tracking and inventory of waste management units. WMUDS is composed of the following databases: Facility Information, Scheduled Inspections Information, Waste Management Unit Information, SWAT Program Information, SWAT Report Summary Information, SWAT Report Summary Data, Chapter 15 (formerly Subchapter 15) Information, Chapter 15 Monitoring Parameters, TPCA Program Information, RCRA Program Information, Closure Information, and Interested Parties Information.

Date of Government Version: 04/01/2000
Date Data Arrived at EDR: 04/10/2000
Date Made Active in Reports: 05/10/2000
Number of Days to Update: 30

Source: State Water Resources Control Board
Telephone: 916-227-4448
Last EDR Contact: 06/02/2008
Next Scheduled EDR Contact: 09/01/2008
Data Release Frequency: Quarterly

CA WDS: Waste Discharge System
Sites which have been issued waste discharge requirements.

Date of Government Version: 06/19/2007
Date Data Arrived at EDR: 06/20/2007
Date Made Active in Reports: 06/29/2007
Number of Days to Update: 9

Source: State Water Resources Control Board
Telephone: 916-341-5227
Last EDR Contact: 06/16/2008
Next Scheduled EDR Contact: 09/15/2008
Data Release Frequency: Quarterly

CORTESE: "Cortese" Hazardous Waste & Substances Sites List
The sites for the list are designated by the State Water Resource Control Board (LUST), the Integrated Waste Board (SWF/LS), and the Department of Toxic Substances Control (Cal-Sites). This listing is no longer updated by the state agency.

Date of Government Version: 04/01/2001
Date Data Arrived at EDR: 05/29/2001
Date Made Active in Reports: 07/26/2001
Number of Days to Update: 58

Source: CAL EPA/Office of Emergency Information
Telephone: 916-323-3400
Last EDR Contact: 04/21/2008
Next Scheduled EDR Contact: 07/21/2008
Data Release Frequency: No Update Planned

SWRCY: Recycler Database
A listing of recycling facilities in California.

Date of Government Version: 04/07/2008
Date Data Arrived at EDR: 04/09/2008
Date Made Active in Reports: 05/06/2008
Number of Days to Update: 27

Source: Department of Conservation
Telephone: 916-323-3836
Last EDR Contact: 04/09/2008
Next Scheduled EDR Contact: 07/07/2008
Data Release Frequency: Quarterly

LUST REG 9: Leaking Underground Storage Tank Report
Orange, Riverside, San Diego counties. For more current information, please refer to the State Water Resources Control Board's LUST database.

Date of Government Version: 03/01/2001
Date Data Arrived at EDR: 04/23/2001
Date Made Active in Reports: 05/21/2001
Number of Days to Update: 28

Source: California Regional Water Quality Control Board San Diego Region (9)
Telephone: 858-637-5595
Last EDR Contact: 04/14/2008
Next Scheduled EDR Contact: 07/14/2008
Data Release Frequency: No Update Planned

LUST REG 8: Leaking Underground Storage Tanks
California Regional Water Quality Control Board Santa Ana Region (8). For more current information, please refer to the State Water Resources Control Board's LUST database.

Date of Government Version: 02/14/2005
Date Data Arrived at EDR: 02/15/2005
Date Made Active in Reports: 03/28/2005
Number of Days to Update: 41

Source: California Regional Water Quality Control Board Santa Ana Region (8)
Telephone: 909-782-4496
Last EDR Contact: 05/05/2008
Next Scheduled EDR Contact: 08/04/2008
Data Release Frequency: Varies

LUST REG 6V: Leaking Underground Storage Tank Case Listing
Leaking Underground Storage Tank locations. Inyo, Kern, Los Angeles, Mono, San Bernardino counties.

Date of Government Version: 06/07/2005
Date Data Arrived at EDR: 06/07/2005
Date Made Active in Reports: 06/29/2005
Number of Days to Update: 22

Source: California Regional Water Quality Control Board Victorville Branch Office (6)
Telephone: 760-241-7365
Last EDR Contact: 03/31/2008
Next Scheduled EDR Contact: 06/30/2008
Data Release Frequency: No Update Planned

LUST REG 6L: Leaking Underground Storage Tank Case Listing
For more current information, please refer to the State Water Resources Control Board's LUST database.

Date of Government Version: 09/09/2003
Date Data Arrived at EDR: 09/10/2003
Date Made Active in Reports: 10/07/2003
Number of Days to Update: 27

Source: California Regional Water Quality Control Board Lahontan Region (6)
Telephone: 530-542-5572
Last EDR Contact: 06/02/2008
Next Scheduled EDR Contact: 09/01/2008
Data Release Frequency: No Update Planned

LUST REG 5: Leaking Underground Storage Tank Database
Leaking Underground Storage Tank locations. Alameda, Alpine, Amador, Butte, Colusa, Contra Costa, Calveras, El Dorado, Fresno, Glenn, Kern, Kings, Lake, Lassen, Madera, Mariposa, Merced, Modoc, Napa, Nevada, Placer, Plumas, Sacramento, San Joaquin, Shasta, Solano, Stanislaus, Sutter, Tehama, Tulare, Tuolumne, Yolo, Yuba counties.

Date of Government Version: 04/01/2008
Date Data Arrived at EDR: 04/23/2008
Date Made Active in Reports: 05/06/2008
Number of Days to Update: 13

Source: California Regional Water Quality Control Board Central Valley Region (5)
Telephone: 916-464-4834
Last EDR Contact: 04/23/2008
Next Scheduled EDR Contact: 08/30/2008
Data Release Frequency: Quarterly

LUST REG 4: Underground Storage Tank Leak List
Los Angeles, Ventura counties. For more current information, please refer to the State Water Resources Control Board's LUST database.

Date of Government Version: 09/07/2004
Date Data Arrived at EDR: 09/07/2004
Date Made Active in Reports: 10/12/2004
Number of Days to Update: 35

Source: California Regional Water Quality Control Board Los Angeles Region (4)
Telephone: 213-576-6710
Last EDR Contact: 03/24/2008
Next Scheduled EDR Contact: 06/23/2008
Data Release Frequency: No Update Planned

LUST REG 3: Leaking Underground Storage Tank Database
Leaking Underground Storage Tank locations. Monterey, San Benito, San Luis Obispo, Santa Barbara, Santa Cruz counties.

Date of Government Version: 05/19/2003
Date Data Arrived at EDR: 05/19/2003
Date Made Active in Reports: 06/02/2003
Number of Days to Update: 14

Source: California Regional Water Quality Control Board Central Coast Region (3)
Telephone: 805-542-4786
Last EDR Contact: 05/12/2008
Next Scheduled EDR Contact: 08/11/2008
Data Release Frequency: No Update Planned

LUST REG 2: Fuel Leak List
Leaking Underground Storage Tank locations. Alameda, Contra Costa, Marin, Napa, San Francisco, San Mateo, Santa Clara, Solano, Sonoma counties.

Date of Government Version: 09/30/2004
Date Data Arrived at EDR: 10/20/2004
Date Made Active in Reports: 11/19/2004
Number of Days to Update: 30

Source: California Regional Water Quality Control Board San Francisco Bay Region (2)
Telephone: 510-622-2433
Last EDR Contact: 04/07/2008
Next Scheduled EDR Contact: 07/07/2008
Data Release Frequency: Quarterly

LUST REG 1: Active Toxic Site Investigation
Del Norte, Humboldt, Lake, Mendocino, Modoc, Siskiyou, Sonoma, Trinity counties. For more current information, please refer to the State Water Resources Control Board's LUST database.

Date of Government Version: 02/01/2001
Date Data Arrived at EDR: 02/28/2001
Date Made Active in Reports: 03/29/2001
Number of Days to Update: 29

Source: California Regional Water Quality Control Board North Coast (1)
Telephone: 707-570-3769
Last EDR Contact: 05/19/2008
Next Scheduled EDR Contact: 08/18/2008
Data Release Frequency: No Update Planned

LUST: Geotracker's Leaking Underground Fuel Tank Report
Leaking Underground Storage Tank Incident Reports. LUST records contain an inventory of reported leaking underground storage tank incidents. Not all states maintain these records, and the information stored varies by state. For more information on a particular leaking underground storage tank sites, please contact the appropriate regulatory agency.

Date of Government Version: 04/08/2008
Date Data Arrived at EDR: 04/09/2008
Date Made Active in Reports: 05/06/2008
Number of Days to Update: 27

Source: State Water Resources Control Board
Telephone: see region list
Last EDR Contact: 04/09/2008
Next Scheduled EDR Contact: 07/07/2008
Data Release Frequency: Quarterly

LUST REG 7: Leaking Underground Storage Tank Case Listing
Leaking Underground Storage Tank locations. Imperial, Riverside, San Diego, Santa Barbara counties.

Date of Government Version: 02/26/2004
Date Data Arrived at EDR: 02/26/2004
Date Made Active in Reports: 03/24/2004
Number of Days to Update: 27

Source: California Regional Water Quality Control Board Colorado River Basin Region (7)
Telephone: 760-776-8943
Last EDR Contact: 05/19/2008
Next Scheduled EDR Contact: 08/18/2008
Data Release Frequency: No Update Planned

CA FID UST: Facility Inventory Database
The Facility Inventory Database (FID) contains a historical listing of active and inactive underground storage tank locations from the State Water Resource Control Board. Refer to local/county source for current data.

Date of Government Version: 10/31/1994
Date Data Arrived at EDR: 09/05/1995
Date Made Active in Reports: 09/29/1995
Number of Days to Update: 24

Source: California Environmental Protection Agency
Telephone: 916-341-5851
Last EDR Contact: 12/28/1998
Next Scheduled EDR Contact: N/A
Data Release Frequency: No Update Planned

SLIC: Statewide SLIC Cases
The SLIC (Spills, Leaks, Investigations and Cleanup) program is designed to protect and restore water quality from spills, leaks, and similar discharges.

Date of Government Version: 04/08/2008
Date Data Arrived at EDR: 04/09/2008
Date Made Active in Reports: 05/06/2008
Number of Days to Update: 27

Source: State Water Resources Control Board
Telephone: 866-480-1028
Last EDR Contact: 01/09/2008
Next Scheduled EDR Contact: 07/07/2008
Data Release Frequency: Varies

SLIC REG 1: Active Toxic Site Investigations
The SLIC (Spills, Leaks, Investigations and Cleanup) program is designed to protect and restore water quality from spills, leaks, and similar discharges.

Date of Government Version: 04/03/2003
Date Data Arrived at EDR: 04/07/2003
Date Made Active in Reports: 04/25/2003
Number of Days to Update: 18

Source: California Regional Water Quality Control Board, North Coast Region (1)
Telephone: 707-576-2220
Last EDR Contact: 05/19/2008
Next Scheduled EDR Contact: 08/18/2008
Data Release Frequency: No Update Planned

SLIC REG 2: Spills, Leaks, Investigation & Cleanup Cost Recovery Listing
The SLIC (Spills, Leaks, Investigations and Cleanup) program is designed to protect and restore water quality from spills, leaks, and similar discharges.

Date of Government Version: 09/30/2004
Date Data Arrived at EDR: 10/20/2004
Date Made Active in Reports: 11/19/2004
Number of Days to Update: 30

Source: Regional Water Quality Control Board San Francisco Bay Region (2)
Telephone: 510-286-0457
Last EDR Contact: 04/07/2008
Next Scheduled EDR Contact: 04/07/2008
Data Release Frequency: Quarterly

SLIC REG 3: Spills, Leaks, Investigation & Cleanup Cost Recovery Listing
The SLIC (Spills, Leaks, Investigations and Cleanup) program is designed to protect and restore water quality from spills, leaks, and similar discharges.

Date of Government Version: 05/18/2006
Date Data Arrived at EDR: 05/18/2006
Date Made Active in Reports: 06/15/2006
Number of Days to Update: 28

Source: California Regional Water Quality Control Board Central Coast Region (3)
Telephone: 805-549-3147
Last EDR Contact: 05/12/2008
Next Scheduled EDR Contact: 08/11/2008
Data Release Frequency: Semi-Annually

SLIC REG 4: Spills, Leaks, Investigation & Cleanup Cost Recovery Listing
The SLIC (Spills, Leaks, Investigations and Cleanup) program is designed to protect and restore water quality from spills, leaks, and similar discharges.

Date of Government Version: 11/17/2004
Date Data Arrived at EDR: 11/18/2004
Date Made Active in Reports: 01/04/2005
Number of Days to Update: 47

Source: Region Water Quality Control Board Los Angeles Region (4)
Telephone: 213-576-6600
Last EDR Contact: 04/21/2008
Next Scheduled EDR Contact: 07/21/2008
Data Release Frequency: Varies

SLIC REG 5: Spills, Leaks, Investigation & Cleanup Cost Recovery Listing
The SLIC (Spills, Leaks, Investigations and Cleanup) program is designed to protect and restore water quality from spills, leaks, and similar discharges.

Date of Government Version: 04/01/2005
Date Data Arrived at EDR: 04/05/2005
Date Made Active in Reports: 04/21/2005
Number of Days to Update: 16

Source: Regional Water Quality Control Board Central Valley Region (5)
Telephone: 916-464-3291
Last EDR Contact: 03/31/2008
Next Scheduled EDR Contact: 06/30/2008
Data Release Frequency: Semi-Annually

SLIC REG 6V: Spills, Leaks, Investigation & Cleanup Cost Recovery Listing
The SLIC (Spills, Leaks, Investigations and Cleanup) program is designed to protect and restore water quality from spills, leaks, and similar discharges.

Date of Government Version: 05/24/2005
Date Data Arrived at EDR: 05/25/2005
Date Made Active in Reports: 06/16/2005
Number of Days to Update: 22

Source: Regional Water Quality Control Board, Victorville Branch
Telephone: 619-241-6583
Last EDR Contact: 03/31/2008
Next Scheduled EDR Contact: 06/30/2008
Data Release Frequency: Semi-Annually

SLIC REG 6L: SLIC Sites
The SLIC (Spills, Leaks, Investigations and Cleanup) program is designed to protect and restore water quality from spills, leaks, and similar discharges.

Date of Government Version: 09/07/2004
Date Data Arrived at EDR: 09/07/2004
Date Made Active in Reports: 10/12/2004
Number of Days to Update: 35

Source: California Regional Water Quality Control Board, Lahontan Region
Telephone: 530-542-5574
Last EDR Contact: 06/02/2008
Next Scheduled EDR Contact: 09/01/2008
Data Release Frequency: No Update Planned

SLIC REG 7: SLIC List
The SLIC (Spills, Leaks, Investigations and Cleanup) program is designed to protect and restore water quality from spills, leaks, and similar discharges.

Date of Government Version: 11/24/2004
Date Data Arrived at EDR: 11/29/2004
Date Made Active in Reports: 01/04/2005
Number of Days to Update: 36

Source: California Regional Quality Control Board, Colorado River Basin Region
Telephone: 760-346-7491
Last EDR Contact: 05/19/2008
Next Scheduled EDR Contact: 08/18/2008
Data Release Frequency: No Update Planned

SLIC REG 8: Spills, Leaks, Investigation & Cleanup Cost Recovery Listing
The SLIC (Spills, Leaks, Investigations and Cleanup) program is designed to protect and restore water quality from spills, leaks, and similar discharges.

Date of Government Version: 04/03/2008
Date Data Arrived at EDR: 04/03/2008
Date Made Active in Reports: 04/14/2008
Number of Days to Update: 11

Source: California Region Water Quality Control Board Santa Ana Region (8)
Telephone: 951-782-3298
Last EDR Contact: 03/31/2008
Next Scheduled EDR Contact: 06/30/2008
Data Release Frequency: Semi-Annually

SLIC REG 9: Spills, Leaks, Investigation & Cleanup Cost Recovery Listing
The SLIC (Spills, Leaks, Investigations and Cleanup) program is designed to protect and restore water quality from spills, leaks, and similar discharges.

Date of Government Version: 09/10/2007
Date Data Arrived at EDR: 09/11/2007
Date Made Active in Reports: 09/28/2007
Number of Days to Update: 17

Source: California Regional Water Quality Control Board San Diego Region (9)
Telephone: 858-467-2980
Last EDR Contact: 05/27/2008
Next Scheduled EDR Contact: 08/25/2008
Data Release Frequency: Annually

UST: Active UST Facilities
Active UST facilities gathered from the local regulatory agencies

Date of Government Version: 04/08/2008
Date Data Arrived at EDR: 04/09/2008
Date Made Active in Reports: 05/01/2008
Number of Days to Update: 22

Source: SWRCB
Telephone: 916-480-1028
Last EDR Contact: 04/09/2008
Next Scheduled EDR Contact: 07/07/2008
Data Release Frequency: Semi-Annually

UST MENDOCINO: Mendocino County UST Database
A listing of underground storage tank locations in Mendocino County.

Date of Government Version: 03/24/2008
Date Data Arrived at EDR: 03/25/2008
Date Made Active in Reports: 04/09/2008
Number of Days to Update: 15

Source: Department of Public Health
Telephone: 707-463-4466
Last EDR Contact: 03/24/2008
Next Scheduled EDR Contact: 06/23/2008
Data Release Frequency: Varies

HIST UST: Hazardous Substance Storage Container Database
The Hazardous Substance Storage Container Database is a historical listing of UST sites. Refer to local/county source for current data.

Date of Government Version: 10/15/1990
Date Data Arrived at EDR: 01/25/1991
Date Made Active in Reports: 02/12/1991
Number of Days to Update: 18

Source: State Water Resources Control Board
Telephone: 916-341-5851
Last EDR Contact: 07/26/2001
Next Scheduled EDR Contact: N/A
Data Release Frequency: No Update Planned

AST: Aboveground Petroleum Storage Tank Facilities
Registered Aboveground Storage Tanks.

Date of Government Version: 11/01/2007
Date Data Arrived at EDR: 11/27/2007
Date Made Active in Reports: 02/14/2008
Number of Days to Update: 79

Source: State Water Resources Control Board
Telephone: 916-341-5712
Last EDR Contact: 04/28/2008
Next Scheduled EDR Contact: 07/28/2008
Data Release Frequency: Quarterly

LIENS: Environmental Liens Listing
A listing of property locations with environmental liens for California where DTSC is a lien holder.

Date of Government Version: 02/05/2008
Date Data Arrived at EDR: 02/06/2008
Date Made Active in Reports: 03/14/2008
Number of Days to Update: 37

Source: Department of Toxic Substances Control
Telephone: 916-323-3400
Last EDR Contact: 05/05/2008
Next Scheduled EDR Contact: 08/04/2008
Data Release Frequency: Varies

SWEEPS UST: SWEEPS UST Listing
Statewide Environmental Evaluation and Planning System. This underground storage tank listing was updated and maintained by a company contacted by the SWRCB in the early 1990's. The listing is no longer updated or maintained. The local agency is the contact for more information on a site on the SWEEPS list.

Date of Government Version: 06/01/1994
Date Data Arrived at EDR: 07/07/2005
Date Made Active in Reports: 08/11/2005
Number of Days to Update: 35

Source: State Water Resources Control Board
Telephone: N/A
Last EDR Contact: 06/03/2005
Next Scheduled EDR Contact: N/A
Data Release Frequency: No Update Planned

CHMIRS: California Hazardous Material Incident Report System
California Hazardous Material Incident Reporting System. CHMIRS contains information on reported hazardous material incidents (accidental releases or spills).

Date of Government Version: 12/31/2005
Date Data Arrived at EDR: 02/23/2007
Date Made Active in Reports: 04/06/2007
Number of Days to Update: 42

Source: Office of Emergency Services
Telephone: 916-845-8400
Last EDR Contact: 05/02/2008
Next Scheduled EDR Contact: 05/19/2008
Data Release Frequency: Varies

NOTIFY 65: Proposition 65 Records
Proposition 65 Notification Records. NOTIFY 65 contains facility notifications about any release which could impact drinking water and thereby expose the public to a potential health risk.

Date of Government Version: 10/21/1993
Date Data Arrived at EDR: 11/01/1993
Date Made Active in Reports: 11/19/1993
Number of Days to Update: 18

Source: State Water Resources Control Board
Telephone: 916-445-3846
Last EDR Contact: 04/14/2008
Next Scheduled EDR Contact: 07/14/2008
Data Release Frequency: No Update Planned

DEED: Deed Restriction Listing
Site Mitigation and Brownfields Reuse Program Facility Sites with Deed Restrictions & Hazardous Waste Management Program Facility Sites with Deed / Land Use Restriction. The DTSC Site Mitigation and Brownfields Reuse Program (SMBRP) list includes sites cleaned up under the program's oversight and generally does not include current or former hazardous waste facilities that required a hazardous waste facility permit. The list represents deed restrictions that are active. Some sites have multiple deed restrictions. The DTSC Hazardous Waste Management Program (HWMP) has developed a list of current or former hazardous waste facilities that have a recorded land use restriction at the local county recorder's office. The land use restrictions on this list were required by the DTSC HWMP as a result of the presence of hazardous substances that remain on site after the facility (or part of the facility) has been closed or cleaned up. The types of land use restriction include deed notice, deed restriction, or a land use restriction that binds current and future owners.

Date of Government Version: 04/01/2008
Date Data Arrived at EDR: 04/02/2008
Date Made Active in Reports: 04/14/2008
Number of Days to Update: 12

Source: Department of Toxic Substances Control
Telephone: 916-323-3400
Last EDR Contact: 04/02/2008
Next Scheduled EDR Contact: 06/30/2008
Data Release Frequency: Semi-Annually

VCP: Voluntary Cleanup Program Properties
Contains low threat level properties with either confirmed or unconfirmed releases and the project proponents have request that DTSC oversee investigation and/or cleanup activities and have agreed to provide coverage for DTSC's costs.

Date of Government Version: 02/26/2008
Date Data Arrived at EDR: 02/27/2008
Date Made Active in Reports: 03/27/2008
Number of Days to Update: 29

Source: Department of Toxic Substances Control
Telephone: 916-323-3400
Last EDR Contact: 05/28/2008
Next Scheduled EDR Contact: 08/25/2008
Data Release Frequency: Quarterly

DRYCLEANERS: Cleaner Facilities
A list of drycleaner related facilities that have EPA ID numbers. These are facilities with certain SIC codes: power laundries, family and commercial; garment pressing and cleaner's agents; linen supply; coin-operated laundries and cleaning; drycleaning plants, except rugs; carpet and upholster cleaning; industrial launderers; laundry and garment services.

Date of Government Version: 07/31/2007
Date Data Arrived at EDR: 07/31/2007
Date Made Active in Reports: 08/09/2007
Number of Days to Update: 9

Source: Department of Toxic Substance Control
Telephone: 916-327-4498
Last EDR Contact: 05/30/2008
Next Scheduled EDR Contact: 08/11/2008
Data Release Frequency: Annually

WIP: Well Investigation Program Case List
Well Investigation Program case in the San Gabriel and San Fernando Valley area

Date of Government Version: 02/26/2008
Date Data Arrived at EDR: 04/23/2008
Date Made Active in Reports: 05/06/2008
Number of Days to Update: 13

Source: Los Angeles Water Quality Control Board
Telephone: 213-576-6726
Last EDR Contact: 04/23/2008
Next Scheduled EDR Contact: 07/21/2008
Data Release Frequency: Varies

CDL: Clandestine Drug Labs
A listing of drug lab locations. Listing of a location in this database does not indicate that any illegal drug lab materials were or were not present there, and does not constitute a determination that the location either requires or does not require additional cleanup work.

Date of Government Version: 12/31/2007
Date Data Arrived at EDR: 04/22/2008
Date Made Active in Reports: 05/06/2008
Number of Days to Update: 14

Source: Department of Toxic Substances Control
Telephone: 916-255-6504
Last EDR Contact: 04/21/2008
Next Scheduled EDR Contact: 07/21/2008
Data Release Frequency: Varies

RESPONSE: State Response Sites
Identifies confirmed release sites where DTSC is involved in remediation, either in a lead or oversight capacity. These confirmed release sites are generally high-priority and high potential risk.

Date of Government Version: 02/26/2008
Date Data Arrived at EDR: 02/27/2008
Date Made Active in Reports: 03/27/2008
Number of Days to Update: 29

Source: Department of Toxic Substances Control
Telephone: 916-323-3400
Last EDR Contact: 05/28/2008
Next Scheduled EDR Contact: 08/25/2008
Data Release Frequency: Quarterly

HAZNET: Facility and Manifest Data
Facility and Manifest Data. The data is extracted from the copies of hazardous waste manifests received each year by the DTSC. The annual volume of manifests is typically 700,000 - 1,000,000 annually, representing approximately 350,000 - 500,000 shipments. Data are from the manifests submitted without correction, and therefore many contain some invalid values for data elements such as generator ID, TSD ID, waste category, and disposal method.

Date of Government Version: 12/31/2006
Date Data Arrived at EDR: 10/04/2007
Date Made Active in Reports: 11/07/2007
Number of Days to Update: 34

Source: California Environmental Protection Agency
Telephone: 916-255-1136
Last EDR Contact: 05/09/2008
Next Scheduled EDR Contact: 08/04/2008
Data Release Frequency: Annually

EMI: Emissions Inventory Data
Toxics and criteria pollutant emissions data collected by the ARB and local air pollution agencies.

Date of Government Version: 12/31/2005
Date Data Arrived at EDR: 04/17/2007
Date Made Active in Reports: 05/10/2007
Number of Days to Update: 23

Source: California Air Resources Board
Telephone: 916-322-2990
Last EDR Contact: 04/18/2008
Next Scheduled EDR Contact: 07/14/2008
Data Release Frequency: Varies

HAULERS: Registered Waste Tire Haulers Listing
A listing of registered waste tire haulers.

Date of Government Version: 04/28/2008
Date Data Arrived at EDR: 04/29/2008
Date Made Active in Reports: 05/06/2008
Number of Days to Update: 7

Source: Integrated Waste Management Board
Telephone: 916-341-6422
Last EDR Contact: 06/09/2008
Next Scheduled EDR Contact: 09/08/2008
Data Release Frequency: Varies

ENVIROSTOR: EnviroStor Database
The Department of Toxic Substances Control's (DTSC's) Site Mitigation and Brownfields Reuse Program's (SMBRP's) EnviroStor database identifes sites that have known contamination or sites for which there may be reasons to investigate further. The database includes the following site types: Federal Superfund sites (National Priorities List (NPL)); State Response, including Military Facilities and State Superfund; Voluntary Cleanup; and School sites. EnviroStor provides similar information to the information that was available in CalSites, and provides additional site information, including, but not limited to, identification of formerly-contaminated properties that have been released for reuse, properties where environmental deed restrictions have been recorded to prevent inappropriate land uses, and risk characterization information that is used to assess potential impacts to public health and the environment at contaminated sites.

Date of Government Version: 02/26/2008
Date Data Arrived at EDR: 02/27/2008
Date Made Active in Reports: 03/27/2008
Number of Days to Update: 29

Source: Department of Toxic Substances Control
Telephone: 916-323-3400
Last EDR Contact: 05/28/2008
Next Scheduled EDR Contact: 08/25/2008
Data Release Frequency: Quarterly

TRIBAL RECORDS

INDIAN RESERV: Indian Reservations
This map layer portrays Indian administered lands of the United States that have any area equal to or greater than 640 acres.

Date of Government Version: 12/31/2005
Date Data Arrived at EDR: 12/08/2006
Date Made Active in Reports: 01/11/2007
Number of Days to Update: 34

Source: USGS
Telephone: 202-208-3710
Last EDR Contact: 05/09/2008
Next Scheduled EDR Contact: 08/04/2008
Data Release Frequency: Semi-Annually

INDIAN ODI: Report on the Status of Open Dumps on Indian Lands
Location of open dumps on Indian land.

Date of Government Version: 12/31/1998
Date Data Arrived at EDR: 12/03/2007
Date Made Active in Reports: 01/24/2008
Number of Days to Update: 52

Source: Environmental Protection Agency
Telephone: 703-308-8245
Last EDR Contact: 05/27/2008
Next Scheduled EDR Contact: 08/25/2008
Data Release Frequency: Varies

INDIAN LUST R10: Leaking Underground Storage Tanks on Indian Land
LUSTs on Indian land in Alaska, Idaho, Oregon and Washington.

Date of Government Version: 02/21/2008
Date Data Arrived at EDR: 02/26/2008
Date Made Active in Reports: 03/20/2008
Number of Days to Update: 23

Source: EPA Region 10
Telephone: 206-553-2857
Last EDR Contact: 05/19/2008
Next Scheduled EDR Contact: 08/18/2008
Data Release Frequency: Quarterly

INDIAN LUST R6: Leaking Underground Storage Tanks on Indian Land
LUSTs on Indian land in New Mexico and Oklahoma.

Date of Government Version: 02/28/2008
Date Data Arrived at EDR: 02/29/2008
Date Made Active in Reports: 03/17/2008
Number of Days to Update: 17

Source: EPA Region 6
Telephone: 214-665-6597
Last EDR Contact: 05/19/2008
Next Scheduled EDR Contact: 08/18/2008
Data Release Frequency: Varies

INDIAN LUST R9: Leaking Underground Storage Tanks on Indian Land
LUSTs on Indian land in Arizona, California, New Mexico and Nevada

Date of Government Version: 02/25/2008
Date Data Arrived at EDR: 02/26/2008
Date Made Active in Reports: 03/17/2008
Number of Days to Update: 20

Source: Environmental Protection Agency
Telephone: 415-972-3372
Last EDR Contact: 05/19/2008
Next Scheduled EDR Contact: 08/18/2008
Data Release Frequency: Quarterly

INDIAN LUST R8: Leaking Underground Storage Tanks on Indian Land
LUSTs on Indian land in Colorado, Montana, North Dakota, South Dakota, Utah and Wyoming.

Date of Government Version: 02/20/2008
Date Data Arrived at EDR: 03/04/2008
Date Made Active in Reports: 03/17/2008
Number of Days to Update: 13

Source: EPA Region 8
Telephone: 303-312-6271
Last EDR Contact: 05/19/2008
Next Scheduled EDR Contact: 08/18/2008
Data Release Frequency: Quarterly

INDIAN LUST R7: Leaking Underground Storage Tanks on Indian Land
LUSTs on Indian land in Iowa, Kansas, and Nebraska

Date of Government Version: 03/17/2008
Date Data Arrived at EDR: 03/27/2008
Date Made Active in Reports: 05/06/2008
Number of Days to Update: 40

Source: EPA Region 7
Telephone: 913-551-7003
Last EDR Contact: 05/19/2008
Next Scheduled EDR Contact: 08/18/2008
Data Release Frequency: Varies

INDIAN LUST R4: Leaking Underground Storage Tanks on Indian Land
LUSTs on Indian land in Florida, Mississippi and North Carolina.

Date of Government Version: 03/17/2008
Date Data Arrived at EDR: 03/27/2008
Date Made Active in Reports: 05/06/2008
Number of Days to Update: 40

Source: EPA Region 4
Telephone: 404-562-8677
Last EDR Contact: 05/19/2008
Next Scheduled EDR Contact: 08/18/2008
Data Release Frequency: Semi-Annually

INDIAN LUST R1: Leaking Underground Storage Tanks on Indian Land
A listing of leaking underground storage tank locations on Indian Land.

Date of Government Version: 03/12/2008
Date Data Arrived at EDR: 03/14/2008
Date Made Active in Reports: 03/20/2008
Number of Days to Update: 6

Source: EPA Region 1
Telephone: 617-918-1313
Last EDR Contact: 05/19/2008
Next Scheduled EDR Contact: 08/18/2008
Data Release Frequency: Varies

INDIAN UST R1: Underground Storage Tanks on Indian Land
A listing of underground storage tank locations on Indian Land.

Date of Government Version: 03/12/2008
Date Data Arrived at EDR: 03/14/2008
Date Made Active in Reports: 03/20/2008
Number of Days to Update: 6

Source: EPA, Region 1
Telephone: 617-918-1313
Last EDR Contact: 05/19/2008
Next Scheduled EDR Contact: 08/18/2008
Data Release Frequency: Varies

INDIAN UST R4: Underground Storage Tanks on Indian Land
No description is available for this data

Date of Government Version: 03/17/2008
Date Data Arrived at EDR: 03/27/2008
Date Made Active in Reports: 05/06/2008
Number of Days to Update: 40

Source: EPA Region 4
Telephone: 404-562-9424
Last EDR Contact: 05/19/2008
Next Scheduled EDR Contact: 08/18/2008
Data Release Frequency: Semi-Annually

INDIAN UST R10: Underground Storage Tanks on Indian Land
No description is available for this data

Date of Government Version: 02/21/2008
Date Data Arrived at EDR: 02/26/2008
Date Made Active in Reports: 03/20/2008
Number of Days to Update: 23

Source: EPA Region 10
Telephone: 206-553-2857
Last EDR Contact: 05/19/2008
Next Scheduled EDR Contact: 08/18/2008
Data Release Frequency: Quarterly

INDIAN UST R8: Underground Storage Tanks on Indian Land
No description is available for this data

Date of Government Version: 02/20/2008
Date Data Arrived at EDR: 03/04/2008
Date Made Active in Reports: 03/17/2008
Number of Days to Update: 13

Source: EPA Region 8
Telephone: 303-312-6137
Last EDR Contact: 05/19/2008
Next Scheduled EDR Contact: 08/18/2008
Data Release Frequency: Quarterly

INDIAN UST R6: Underground Storage Tanks on Indian Land
No description is available for this data

Date of Government Version: 02/28/2008
Date Data Arrived at EDR: 02/29/2008
Date Made Active in Reports: 03/17/2008
Number of Days to Update: 17

Source: EPA Region 6
Telephone: 214-665-7591
Last EDR Contact: 05/19/2008
Next Scheduled EDR Contact: 08/18/2008
Data Release Frequency: Semi-Annually

INDIAN UST R5: Underground Storage Tanks on Indian Land
No description is available for this data

Date of Government Version: 12/21/2007
Date Data Arrived at EDR: 12/21/2007
Date Made Active in Reports: 01/24/2008
Number of Days to Update: 34

Source: EPA Region 5
Telephone: 312-886-6136
Last EDR Contact: 05/19/2008
Next Scheduled EDR Contact: 08/18/2008
Data Release Frequency: Varies

INDIAN UST R9: Underground Storage Tanks on Indian Land
No description is available for this data

Date of Government Version: 02/25/2008
Date Data Arrived at EDR: 02/26/2008
Date Made Active in Reports: 03/20/2008
Number of Days to Update: 23

Source: EPA Region 9
Telephone: 415-972-3368
Last EDR Contact: 05/19/2008
Next Scheduled EDR Contact: 08/18/2008
Data Release Frequency: Quarterly

INDIAN UST R7: Underground Storage Tanks on Indian Land
No description is available for this data

Date of Government Version: 06/01/2007
Date Data Arrived at EDR: 06/14/2007
Date Made Active in Reports: 07/05/2007
Number of Days to Update: 21

Source: EPA Region 7
Telephone: 913-551-7003
Last EDR Contact: 05/19/2008
Next Scheduled EDR Contact: 08/18/2008
Data Release Frequency: Varies

INDIAN VCP R1: Voluntary Cleanup Priority Listing
A listing of voluntary cleanup priority sites located on Indian Land located in Region 1.

Date of Government Version: 04/02/2008
Date Data Arrived at EDR: 04/22/2008
Date Made Active in Reports: 05/19/2008
Number of Days to Update: 27

Source: EPA, Region 1
Telephone: 617-918-1102
Last EDR Contact: 03/07/2008
Next Scheduled EDR Contact: 07/21/2008
Data Release Frequency: Varies

INDIAN VCP R7: Voluntary Cleanup Priority Listing
A listing of voluntary cleanup priority sites located on Indian Land located in Region 7.

Date of Government Version: 03/20/2008
Date Data Arrived at EDR: 04/22/2008
Date Made Active in Reports: 05/19/2008
Number of Days to Update: 27

Source: EPA, Region 7
Telephone: 913-551-7365
Last EDR Contact: 03/07/2008
Next Scheduled EDR Contact: 07/21/2008
Data Release Frequency: Varies

EDR PROPRIETARY RECORDS

Manufactured Gas Plants: EDR Proprietary Manufactured Gas Plants
The EDR Proprietary Manufactured Gas Plant Database includes records of coal gas plants (manufactured gas plants) compiled by EDR's researchers. Manufactured gas sites were used in the United States from the 1800's to 1950's to produce a gas that could be distributed and used as fuel. These plants used whale oil, rosin, coal, or a mixture of coal, oil, and water that also produced a significant amount of waste. Many of the byproducts of the gas production, such as coal tar (oily waste containing volatile and non-volatile chemicals), sludges, oils and other compounds are potentially hazardous to human health and the environment. The byproduct from this process was frequently disposed of directly at the plant site and can remain or spread slowly, serving as a continuous source of soil and groundwater contamination.

Date of Government Version: N/A
Date Data Arrived at EDR: N/A
Date Made Active in Reports: N/A
Number of Days to Update: N/A

Source: EDR, Inc.
Telephone: N/A
Last EDR Contact: N/A
Next Scheduled EDR Contact: N/A
Data Release Frequency: No Update Planned

EDR Historical Auto Stations: EDR Proprietary Historic Gas Stations
EDR has searched selected national collections of business directories and has collected listings of potential gas station/filling station/service station sites that were available to EDR researchers. EDR's review was limited to those categories of sources that might, in EDR's opinion, include gas station/filling station/service station establishments. The categories reviewed included, but were not limited to gas, gas station, gasoline station, filling station, auto, automobile repair, auto service station, service station, etc.

Date of Government Version: N/A
Date Data Arrived at EDR: N/A
Date Made Active in Reports: N/A
Number of Days to Update: N/A

Source: EDR, Inc.
Telephone: N/A
Last EDR Contact: N/A
Next Scheduled EDR Contact: N/A
Data Release Frequency: Varies

EDR Historical Cleaners: EDR Proprietary Historic Dry Cleaners
EDR has searched selected national collections of business directories and has collected listings of potential dry cleaner sites that were available to EDR researchers. EDR's review was limited to those categories of sources that might, in EDR's opinion, include dry cleaning establishments. The categories reviewed included, but were not limited to dry cleaners, cleaners, laundry, laundromat, cleaning/laundry, wash & dry etc.

Date of Government Version: N/A
Date Data Arrived at EDR: N/A
Date Made Active in Reports: N/A
Number of Days to Update: N/A

Source: EDR, Inc.
Telephone: N/A
Last EDR Contact: N/A
Next Scheduled EDR Contact: N/A
Data Release Frequency: Varies

COUNTY RECORDS

ALAMEDA COUNTY:

Contaminated Sites
A listing of contaminated sites overseen by the Toxic Release Program (oil and groundwater contamination from chemical releases and spills) and the Leaking Underground Storage Tank Program (soil and ground water contamination from leaking petroleum USTs).

Date of Government Version: 01/28/2008
Date Data Arrived at EDR: 01/29/2008
Date Made Active in Reports: 02/14/2008
Number of Days to Update: 16

Source: Alameda County Environmental Health Services
Telephone: 510-567-6700
Last EDR Contact: 05/05/2008
Next Scheduled EDR Contact: 07/21/2008
Data Release Frequency: Semi-Annually

Underground Tanks
Underground storage tank sites located in Alameda county.

Date of Government Version: 01/28/2008
Date Data Arrived at EDR: 01/29/2008
Date Made Active in Reports: 02/08/2008
Number of Days to Update: 10

Source: Alameda County Environmental Health Services
Telephone: 510-567-6700
Last EDR Contact: 05/05/2008
Next Scheduled EDR Contact: 07/21/2008
Data Release Frequency: Semi-Annually

CONTRA COSTA COUNTY:

Site List
List includes sites from the underground tank, hazardous waste generator and business plan/2185 programs.

Date of Government Version: 03/07/2008
Date Data Arrived at EDR: 03/11/2008
Date Made Active in Reports: 03/27/2008
Number of Days to Update: 16

Source: Contra Costa Health Services Department
Telephone: 925-646-2286
Last EDR Contact: 05/27/2008
Next Scheduled EDR Contact: 08/25/2008
Data Release Frequency: Semi-Annually

FRESNO COUNTY:

CUPA Resources List
Certified Unified Program Agency. CUPA's are responsible for implementing a unified hazardous materials and hazardous waste management regulatory program. The agency provides oversight of businesses that deal with hazardous materials, operate underground storage tanks or aboveground storage tanks.

Date of Government Version: 03/31/2008
Date Data Arrived at EDR: 04/18/2008
Date Made Active in Reports: 05/06/2008
Number of Days to Update: 18

Source: Dept. of Community Health
Telephone: 559-445-3271
Last EDR Contact: 04/18/2008
Next Scheduled EDR Contact: 07/14/2008
Data Release Frequency: Semi-Annually

KERN COUNTY:

Underground Storage Tank Sites & Tank Listing
Kern County Sites and Tanks Listing.

Date of Government Version: 04/01/2008
Date Data Arrived at EDR: 04/18/2008
Date Made Active in Reports: 05/01/2008
Number of Days to Update: 13

Source: Kern County Environment Health Services Department
Telephone: 661-862-8700
Last EDR Contact: 06/02/2008
Next Scheduled EDR Contact: 09/01/2008
Data Release Frequency: Quarterly

LOS ANGELES COUNTY:

San Gabriel Valley Areas of Concern
San Gabriel Valley areas where VOC contamination is at or above the MCL as designated by region 9 EPA office.

Date of Government Version: 12/31/1998
Date Data Arrived at EDR: 07/07/1999
Date Made Active in Reports: N/A
Number of Days to Update: 0

Source: EPA Region 9
Telephone: 415-972-3178
Last EDR Contact: 04/14/2008
Next Scheduled EDR Contact: 07/14/2008
Data Release Frequency: No Update Planned

HMS: Street Number List
Industrial Waste and Underground Storage Tank Sites.

Date of Government Version: 02/28/2008
Date Data Arrived at EDR: 04/16/2008
Date Made Active in Reports: 05/06/2008
Number of Days to Update: 20

Source: Department of Public Works
Telephone: 626-458-3517
Last EDR Contact: 05/12/2008
Next Scheduled EDR Contact: 08/11/2008
Data Release Frequency: Semi-Annually

List of Solid Waste Facilities
Solid Waste Facilities in Los Angeles County.

Date of Government Version: 02/12/2008
Date Data Arrived at EDR: 02/21/2008
Date Made Active in Reports: 03/27/2008
Number of Days to Update: 35

Source: La County Department of Public Works
Telephone: 818-458-5185
Last EDR Contact: 05/14/2008
Next Scheduled EDR Contact: 08/11/2008
Data Release Frequency: Varies

City of Los Angeles Landfills
Landfills owned and maintained by the City of Los Angeles.

Date of Government Version: 03/01/2008
Date Data Arrived at EDR: 03/20/2008
Date Made Active in Reports: 04/14/2008
Number of Days to Update: 25

Source: Engineering & Construction Division
Telephone: 213-473-7869
Last EDR Contact: 06/09/2008
Next Scheduled EDR Contact: 09/08/2008
Data Release Frequency: Varies

Site Mitigation List
Industrial sites that have had some sort of spill or complaint.

Date of Government Version: 02/14/2008
Date Data Arrived at EDR: 04/10/2008
Date Made Active in Reports: 05/06/2008
Number of Days to Update: 26

Source: Community Health Services
Telephone: 323-890-7806
Last EDR Contact: 05/12/2008
Next Scheduled EDR Contact: 08/11/2008
Data Release Frequency: Annually

City of El Segundo Underground Storage Tank
Underground storage tank sites located in El Segundo city.

Date of Government Version: 02/11/2008
Date Data Arrived at EDR: 02/21/2008
Date Made Active in Reports: 03/14/2008
Number of Days to Update: 22

Source: City of El Segundo Fire Department
Telephone: 310-524-2236
Last EDR Contact: 05/27/2008
Next Scheduled EDR Contact: 08/11/2008
Data Release Frequency: Semi-Annually

City of Long Beach Underground Storage Tank
Underground storage tank sites located in the city of Long Beach.

Date of Government Version: 03/28/2003
Date Data Arrived at EDR: 10/23/2003
Date Made Active in Reports: 11/26/2003
Number of Days to Update: 34

Source: City of Long Beach Fire Department
Telephone: 562-570-2563
Last EDR Contact: 05/21/2008
Next Scheduled EDR Contact: 08/18/2008
Data Release Frequency: Annually

City of Torrance Underground Storage Tank
Underground storage tank sites located in the city of Torrance.

Date of Government Version: 02/26/2008
Date Data Arrived at EDR: 02/27/2008
Date Made Active in Reports: 03/14/2008
Number of Days to Update: 16

Source: City of Torrance Fire Department
Telephone: 310-618-2973
Last EDR Contact: 05/27/2008
Next Scheduled EDR Contact: 08/11/2008
Data Release Frequency: Semi-Annually

MARIN COUNTY:

Underground Storage Tank Sites
Currently permitted USTs in Marin County.

Date of Government Version: 02/04/2008
Date Data Arrived at EDR: 02/21/2008
Date Made Active in Reports: 03/14/2008
Number of Days to Update: 22

Source: Public Works Department Waste Management
Telephone: 415-499-6647
Last EDR Contact: 04/28/2008
Next Scheduled EDR Contact: 07/28/2008
Data Release Frequency: Semi-Annually

NAPA COUNTY:

Sites With Reported Contamination
A listing of leaking underground storage tank sites located in Napa county.

Date of Government Version: 04/24/2008
Date Data Arrived at EDR: 04/25/2008
Date Made Active in Reports: 05/06/2008
Number of Days to Update: 11

Source: Napa County Department of Environmental Management
Telephone: 707-253-4269
Last EDR Contact: 04/07/2008
Next Scheduled EDR Contact: 06/23/2008
Data Release Frequency: Semi-Annually

Closed and Operating Underground Storage Tank Sites
Underground storage tank sites located in Napa county.

Date of Government Version: 01/15/2008
Date Data Arrived at EDR: 01/16/2008
Date Made Active in Reports: 02/08/2008
Number of Days to Update: 23

Source: Napa County Department of Environmental Management
Telephone: 707-253-4269
Last EDR Contact: 06/06/2008
Next Scheduled EDR Contact: 06/23/2008
Data Release Frequency: Annually

ORANGE COUNTY:

List of Industrial Site Cleanups
Petroleum and non-petroleum spills.

Date of Government Version: 03/03/2008
Date Data Arrived at EDR: 03/20/2008
Date Made Active in Reports: 04/14/2008
Number of Days to Update: 25

Source: Health Care Agency
Telephone: 714-834-3446
Last EDR Contact: 06/04/2008
Next Scheduled EDR Contact: 09/01/2008
Data Release Frequency: Annually

List of Underground Storage Tank Cleanups
Orange County Underground Storage Tank Cleanups (LUST).

Date of Government Version: 03/03/2008
Date Data Arrived at EDR: 03/25/2008
Date Made Active in Reports: 04/14/2008
Number of Days to Update: 20

Source: Health Care Agency
Telephone: 714-834-3446
Last EDR Contact: 06/04/2008
Next Scheduled EDR Contact: 09/01/2008
Data Release Frequency: Quarterly

List of Underground Storage Tank Facilities
Orange County Underground Storage Tank Facilities (UST).

Date of Government Version: 03/03/2008
Date Data Arrived at EDR: 03/18/2008
Date Made Active in Reports: 04/09/2008
Number of Days to Update: 22

Source: Health Care Agency
Telephone: 714-834-3446
Last EDR Contact: 06/04/2008
Next Scheduled EDR Contact: 09/01/2008
Data Release Frequency: Quarterly

PLACER COUNTY:

Master List of Facilities
List includes aboveground tanks, underground tanks and cleanup sites.

Date of Government Version: 07/23/2007
Date Data Arrived at EDR: 07/23/2007
Date Made Active in Reports: 08/09/2007
Number of Days to Update: 17

Source: Placer County Health and Human Services
Telephone: 530-889-7312
Last EDR Contact: 06/16/2008
Next Scheduled EDR Contact: 09/15/2008
Data Release Frequency: Semi-Annually

RIVERSIDE COUNTY:

Listing of Underground Tank Cleanup Sites
Riverside County Underground Storage Tank Cleanup Sites (LUST).

Date of Government Version: 08/06/2007
Date Data Arrived at EDR: 08/07/2007
Date Made Active in Reports: 09/26/2007
Number of Days to Update: 50

Source: Department of Public Health
Telephone: 951-358-5055
Last EDR Contact: 04/14/2008
Next Scheduled EDR Contact: 07/14/2008
Data Release Frequency: Quarterly

Underground Storage Tank Tank List
Underground storage tank sites located in Riverside county.

Date of Government Version: 08/06/2007
Date Data Arrived at EDR: 08/07/2007
Date Made Active in Reports: 09/24/2007
Number of Days to Update: 48

Source: Health Services Agency
Telephone: 951-358-5055
Last EDR Contact: 04/14/2008
Next Scheduled EDR Contact: 07/14/2008
Data Release Frequency: Quarterly

SACRAMENTO COUNTY:

Contaminated Sites
List of sites where unauthorized releases of potentially hazardous materials have occurred.

Date of Government Version: 02/11/2008
Date Data Arrived at EDR: 02/27/2008
Date Made Active in Reports: 03/14/2008
Number of Days to Update: 16

Source: Sacramento County Environmental Management
Telephone: 916-875-8406
Last EDR Contact: 05/02/2008
Next Scheduled EDR Contact: 07/28/2008
Data Release Frequency: Quarterly

ML - Regulatory Compliance Master List
Any business that has hazardous materials on site - hazardous material storage sites, underground storage tanks, waste generators.

Date of Government Version: 02/11/2008
Date Data Arrived at EDR: 02/27/2008
Date Made Active in Reports: 03/14/2008
Number of Days to Update: 16

Source: Sacramento County Environmental Management
Telephone: 916-875-8406
Last EDR Contact: 05/02/2008
Next Scheduled EDR Contact: 07/28/2008
Data Release Frequency: Quarterly

SAN BERNARDINO COUNTY:

Hazardous Material Permits
This listing includes underground storage tanks, medical waste handlers/generators, hazardous materials handlers, hazardous waste generators, and waste oil generators/handlers.

Date of Government Version: 03/18/2008
Date Data Arrived at EDR: 03/19/2008
Date Made Active in Reports: 04/14/2008
Number of Days to Update: 26

Source: San Bernardino County Fire Department Hazardous Materials Division
Telephone: 909-387-3041
Last EDR Contact: 06/02/2008
Next Scheduled EDR Contact: 09/01/2008
Data Release Frequency: Quarterly

SAN DIEGO COUNTY:

Hazardous Materials Management Division Database
The database includes: HE58 - This report contains the business name, site address, business phone number, establishment 'H' permit number, type of permit, and the business status. HE17 - In addition to providing the same information provided in the HE58 listing, HE17 provides inspection dates, violations received by the establishment, hazardous waste generated, the quantity, method of storage, treatment/disposal of waste and the hauler, and information on underground storage tanks. Unauthorized Release List - Includes a summary of environmental contamination cases in San Diego County (underground tank cases, non-tank cases, groundwater contamination, and soil contamination are included.)

Date of Government Version: 05/16/2005
Date Data Arrived at EDR: 05/18/2005
Date Made Active in Reports: 06/16/2005
Number of Days to Update: 29

Source: Hazardous Materials Management Division
Telephone: 619-338-2268
Last EDR Contact: 04/02/2008
Next Scheduled EDR Contact: 06/30/2008
Data Release Frequency: Quarterly

Solid Waste Facilities
San Diego County Solid Waste Facilities.

Date of Government Version: 08/01/2007
Date Data Arrived at EDR: 02/05/2008
Date Made Active in Reports: 02/14/2008
Number of Days to Update: 9

Source: Department of Health Services
Telephone: 619-338-2209
Last EDR Contact: 05/19/2008
Next Scheduled EDR Contact: 08/18/2008
Data Release Frequency: Varies

Environmental Case Listing
The listing contains all underground tank release cases and projects pertaining to properties contaminated with hazardous substances that are actively under review by the Site Assessment and Mitigation Program.

Date of Government Version: 11/28/2007
Date Data Arrived at EDR: 03/13/2008
Date Made Active in Reports: 04/14/2008
Number of Days to Update: 32

Source: San Diego County Department of Environmental Health
Telephone: 619-338-2371
Last EDR Contact: 04/23/2008
Next Scheduled EDR Contact: 06/30/2008
Data Release Frequency: Varies

SAN FRANCISCO COUNTY:

Local Oversite Facilities
A listing of leaking underground storage tank sites located in San Francisco county.

Date of Government Version: 03/03/2008
Date Data Arrived at EDR: 03/04/2008
Date Made Active in Reports: 03/14/2008
Number of Days to Update: 10

Source: Department Of Public Health San Francisco County
Telephone: 415-252-3920
Last EDR Contact: 06/02/2008
Next Scheduled EDR Contact: 09/01/2008
Data Release Frequency: Quarterly

Underground Storage Tank Information
Underground storage tank sites located in San Francisco county.

Date of Government Version: 03/03/2008
Date Data Arrived at EDR: 03/04/2008
Date Made Active in Reports: 03/14/2008
Number of Days to Update: 10

Source: Department of Public Health
Telephone: 415-252-3920
Last EDR Contact: 06/02/2008
Next Scheduled EDR Contact: 09/01/2008
Data Release Frequency: Quarterly

SAN JOAQUIN COUNTY:

San Joaquin Co. UST
A listing of underground storage tank locations in San Joaquin county.

Date of Government Version: 02/01/2008
Date Data Arrived at EDR: 02/26/2008
Date Made Active in Reports: 03/14/2008
Number of Days to Update: 17

Source: Environmental Health Department
Telephone: N/A
Last EDR Contact: 04/14/2008
Next Scheduled EDR Contact: 07/14/2008
Data Release Frequency: Semi-Annually

SAN MATEO COUNTY:

Business Inventory
List includes Hazardous Materials Business Plan, hazardous waste generators, and underground storage tanks.

Date of Government Version: 01/31/2008
Date Data Arrived at EDR: 02/01/2008
Date Made Active in Reports: 02/14/2008
Number of Days to Update: 13

Source: San Mateo County Environmental Health Services Division
Telephone: 650-363-1921
Last EDR Contact: 06/18/2008
Next Scheduled EDR Contact: 07/07/2008
Data Release Frequency: Annually

Fuel Leak List
A listing of leaking underground storage tank sites located in San Mateo county.

Date of Government Version: 04/10/2008
Date Data Arrived at EDR: 04/11/2008
Date Made Active in Reports: 05/06/2008
Number of Days to Update: 25

Source: San Mateo County Environmental Health Services Division
Telephone: 650-363-1921
Last EDR Contact: 04/07/2008
Next Scheduled EDR Contact: 07/07/2008
Data Release Frequency: Semi-Annually

SANTA CLARA COUNTY:

HIST LUST - Fuel Leak Site Activity Report
A listing of open and closed leaking underground storage tanks. This listing is no longer updated by the county. Leaking underground storage tanks are now handled by the Department of Environmental Health.

Date of Government Version: 03/29/2005
Date Data Arrived at EDR: 03/30/2005
Date Made Active in Reports: 04/21/2005
Number of Days to Update: 22

Source: Santa Clara Valley Water District
Telephone: 408-265-2600
Last EDR Contact: 03/24/2008
Next Scheduled EDR Contact: 06/23/2008
Data Release Frequency: No Update Planned

LOP Listing
A listing of leaking underground storage tanks located in Santa Clara county.

Date of Government Version: 04/28/2008
Date Data Arrived at EDR: 04/29/2008
Date Made Active in Reports: 05/06/2008
Number of Days to Update: 7

Source: Department of Environmental Health
Telephone: 408-918-3417
Last EDR Contact: 04/28/2008
Next Scheduled EDR Contact: 06/23/2008
Data Release Frequency: Varies

Hazardous Material Facilities
Hazardous material facilities, including underground storage tank sites.

Date of Government Version: 03/04/2008
Date Data Arrived at EDR: 03/04/2008
Date Made Active in Reports: 03/14/2008
Number of Days to Update: 10

Source: City of San Jose Fire Department
Telephone: 408-277-4659
Last EDR Contact: 06/02/2008
Next Scheduled EDR Contact: 09/01/2008
Data Release Frequency: Annually

SOLANO COUNTY:

Leaking Underground Storage Tanks
A listing of leaking underground storage tank sites located in Solano county.

Date of Government Version: 04/04/2008
Date Data Arrived at EDR: 04/22/2008
Date Made Active in Reports: 05/08/2008
Number of Days to Update: 14

Source: Solano County Department of Environmental Management
Telephone: 707-784-6770
Last EDR Contact: 03/24/2008
Next Scheduled EDR Contact: 06/23/2008
Data Release Frequency: Quarterly

Underground Storage Tanks
Underground storage tank sites located in Solano county.

Date of Government Version: 04/04/2008
Date Data Arrived at EDR: 04/22/2008
Date Made Active in Reports: 05/01/2008
Number of Days to Update: 9

Source: Solano County Department of Environmental Management
Telephone: 707-784-6770
Last EDR Contact: 03/24/2008
Next Scheduled EDR Contact: 06/23/2008
Data Release Frequency: Quarterly

SONOMA COUNTY:

Leaking Underground Storage Tank Sites
A listing of leaking underground storage tank sites located in Sonoma county.

Date of Government Version: 01/22/2008
Date Data Arrived at EDR: 01/22/2008
Date Made Active in Reports: 02/14/2008
Number of Days to Update: 23

Source: Department of Health Services
Telephone: 707-565-6565
Last EDR Contact: 04/21/2008
Next Scheduled EDR Contact: 07/21/2008
Data Release Frequency: Quarterly

SUTTER COUNTY:

Underground Storage Tanks
Underground storage tank sites located in Sutter county.

Date of Government Version: 05/04/2007
Date Data Arrived at EDR: 05/04/2007
Date Made Active in Reports: 05/24/2007
Number of Days to Update: 20

Source: Sutter County Department of Agriculture
Telephone: 530-822-7500
Last EDR Contact: 03/31/2008
Next Scheduled EDR Contact: 06/30/2008
Data Release Frequency: Semi-Annually

VENTURA COUNTY:

Business Plan, Hazardous Waste Producers, and Operating Underground Tanks
The BWT list indicates by site address whether the Environmental Health Division has Business Plan (B), Waste Producer (W), and/or Underground Tank (T) information.

Date of Government Version: 02/27/2008
Date Data Arrived at EDR: 03/25/2008
Date Made Active in Reports: 04/14/2008
Number of Days to Update: 20

Source: Ventura County Environmental Health Division
Telephone: 805-654-2813
Last EDR Contact: 06/11/2008
Next Scheduled EDR Contact: 09/08/2008
Data Release Frequency: Quarterly

Inventory of Illegal Abandoned and Inactive Sites
Ventura County Inventory of Closed, Illegal Abandoned, and Inactive Sites.

Date of Government Version: 08/01/2007
Date Data Arrived at EDR: 08/29/2007
Date Made Active in Reports: 09/26/2007
Number of Days to Update: 28

Source: Environmental Health Division
Telephone: 805-654-2813
Last EDR Contact: 05/19/2008
Next Scheduled EDR Contact: 08/18/2008
Data Release Frequency: Annually

Listing of Underground Tank Cleanup Sites
Ventura County Underground Storage Tank Cleanup Sites (LUST).

Date of Government Version: 02/27/2008
Date Data Arrived at EDR: 03/25/2008
Date Made Active in Reports: 04/14/2008
Number of Days to Update: 20

Source: Environmental Health Division
Telephone: 805-654-2813
Last EDR Contact: 06/11/2008
Next Scheduled EDR Contact: 09/08/2008
Data Release Frequency: Quarterly

Underground Tank Closed Sites List
Ventura County Operating Underground Storage Tank Sites (UST)/Underground Tank Closed Sites List.

Date of Government Version: 03/26/2008
Date Data Arrived at EDR: 04/09/2008
Date Made Active in Reports: 05/01/2008
Number of Days to Update: 22

Source: Environmental Health Division
Telephone: 805-654-2813
Last EDR Contact: 04/09/2008
Next Scheduled EDR Contact: 07/07/2008
Data Release Frequency: Quarterly

YOLO COUNTY:

Underground Storage Tank Comprehensive Facility Report
Underground storage tank sites located in Yolo county.

Date of Government Version: 01/29/2008
Date Data Arrived at EDR: 02/20/2008
Date Made Active in Reports: 03/14/2008
Number of Days to Update: 23

Source: Yolo County Department of Health
Telephone: 530-666-8646
Last EDR Contact: 05/12/2008
Next Scheduled EDR Contact: 07/14/2008
Data Release Frequency: Annually

OTHER DATABASE(S)

Depending on the geographic area covered by this report, the data provided in these specialty databases may or may not be complete. For example, the existence of wetlands information data in a specific report does not mean that all wetlands in the area covered by the report are included. Moreover, the absence of any reported wetlands information does not necessarily mean that wetlands do not exist in the area covered by the report.

CT MANIFEST: Hazardous Waste Manifest Data
Facility and manifest data. Manifest is a document that lists and tracks hazardous waste from the generator through transporters to a tsd facility.

Date of Government Version: 12/31/2005
Date Data Arrived at EDR: 06/15/2007
Date Made Active in Reports: 08/20/2007
Number of Days to Update: 66

Source: Department of Environmental Protection
Telephone: 860-424-3375
Last EDR Contact: 06/13/2008
Next Scheduled EDR Contact: 09/08/2008
Data Release Frequency: Annually

NJ MANIFEST: Manifest Information
Hazardous waste manifest information.

Date of Government Version: 09/30/2007
Date Data Arrived at EDR: 12/04/2007
Date Made Active in Reports: 12/31/2007
Number of Days to Update: 27

Source: Department of Environmental Protection
Telephone: N/A
Last EDR Contact: 04/03/2008
Next Scheduled EDR Contact: 06/30/2008
Data Release Frequency: Annually

NY MANIFEST: Facility and Manifest Data
Manifest is a document that lists and tracks hazardous waste from the generator through transporters to a TSD facility.

Date of Government Version: 02/15/2008
Date Data Arrived at EDR: 02/28/2008
Date Made Active in Reports: 04/09/2008
Number of Days to Update: 41

Source: Department of Environmental Conservation
Telephone: 518-402-8651
Last EDR Contact: 05/29/2008
Next Scheduled EDR Contact: 08/25/2008
Data Release Frequency: Annually

PA MANIFEST: Manifest Information
Hazardous waste manifest information.

Date of Government Version: 12/31/2006
Date Data Arrived at EDR: 12/21/2007
Date Made Active in Reports: 01/10/2008
Number of Days to Update: 20

Source: Department of Environmental Protection
Telephone: N/A
Last EDR Contact: 06/09/2008
Next Scheduled EDR Contact: 09/08/2008
Data Release Frequency: Annually

RI MANIFEST: Manifest information
Hazardous waste manifest information

Date of Government Version: 10/01/2007
Date Data Arrived at EDR: 11/09/2007
Date Made Active in Reports: 01/15/2008
Number of Days to Update: 67

Source: Department of Environmental Management
Telephone: 401-222-2797
Last EDR Contact: 06/16/2008
Next Scheduled EDR Contact: 09/15/2008
Data Release Frequency: Annually

WI MANIFEST: Manifest Information
Hazardous waste manifest information.

Date of Government Version: 12/31/2006
Date Data Arrived at EDR: 04/27/2007
Date Made Active in Reports: 06/08/2007
Number of Days to Update: 42

Source: Department of Natural Resources
Telephone: N/A
Last EDR Contact: 04/07/2008
Next Scheduled EDR Contact: 07/07/2008
Data Release Frequency: Annually

Oil/Gas Pipelines: This data was obtained by EDR from the USGS in 1994. It is referred to by USGS as GeoData Digital Line Graphs from 1:100,000-Scale Maps. It was extracted from the transportation category including some oil, but primarily gas pipelines.

Electric Power Transmission Line Data
Source: PennWell Corporation
Telephone: (800) 823-6277
This map includes information copyrighted by PennWell Corporation. This information is provided on a best effort basis and PennWell Corporation does not guarantee its accuracy nor warrant its fitness for any particular purpose. Such information has been reprinted with the permission of PennWell.

Sensitive Receptors: There are individuals deemed sensitive receptors due to their fragile immune systems and special sensitivity to environmental discharges. These sensitive receptors typically include the elderly, the sick, and children. While the location of all sensitive receptors cannot be determined, EDR indicates those buildings and facilities - schools, daycares, hospitals, medical centers, and nursing homes - where individuals who are sensitive receptors are likely to be located.

AHA Hospitals:
Source: American Hospital Association, Inc.
Telephone: 312-280-5991
The database includes a listing of hospitals based on the American Hospital Association's annual survey of hospitals.

Medical Centers: Provider of Services Listing
Source: Centers for Medicare & Medicaid Services
Telephone: 410-786-3000
A listing of hospitals with Medicare provider number, produced by Centers of Medicare & Medicaid Services, a federal agency within the U.S. Department of Health and Human Services.

Nursing Homes
Source: National Institutes of Health
Telephone: 301-594-6248
Information on Medicare and Medicaid certified nursing homes in the United States.

Public Schools
Source: National Center for Education Statistics
Telephone: 202-502-7300
The National Center for Education Statistics' primary database on elementary and secondary public education in the United States. It is a comprehensive, annual, national statistical database of all public elementary and secondary schools and school districts, which contains data that are comparable across all states.

GOVERNMENT RECORDS SEARCHED / DATA CURRENCY TRACKING

Private Schools
Source: National Center for Education Statistics
Telephone: 202-502-7300
The National Center for Education Statistics' primary database on private school locations in the United States.
Daycare Centers: Licensed Facilities
Source: Department of Social Services
Telephone: 916-657-4041

Flood Zone Data: This data, available in select counties across the country, was obtained by EDR in 1999 from the Federal Emergency Management Agency (FEMA). Data depicts 100-year and 500-year flood zones as defined by FEMA.

NWI: National Wetlands Inventory. This data, available in select counties across the country, was obtained by EDR in 2002 and 2005 from the U.S. Fish and Wildlife Service.

Scanned Digital USGS 7.5' Topographic Map (DRG)
Source: United States Geologic Survey
A digital raster graphic (DRG) is a scanned image of a U.S. Geological Survey topographic map. The map images are made by scanning published paper maps on high-resolution scanners. The raster image is georeferenced and fit to the Universal Transverse Mercator (UTM) projection.

STREET AND ADDRESS INFORMATION

© 2008 Tele Atlas North America, Inc. All rights reserved. This material is proprietary and the subject of copyright protection and other intellectual property rights owned by or licensed to Tele Atlas North America, Inc. The use of this material is subject to the terms of a license agreement. You will be held liable for any unauthorized copying or disclosure of this material.

GEOCHECK ®- PHYSICAL SETTING SOURCE ADDENDUM

TARGET PROPERTY ADDRESS

GRANITE VALLEY, L.P.
OLDENBURG ROAD/CAHUILLA ROAD
APPLE VALLEY, CA 92307

TARGET PROPERTY COORDINATES

Latitude (North):	34.55165 - 34' 33' 5.9"
Longitude (West):	117.07293 - 117' 4' 22.5"
Universal Tranverse Mercator:	Zone 11
UTM X (Meters):	493308.8
UTM Y (Meters):	3823130.8
Elevation:	3217 ft. above sea level

USGS TOPOGRAPHIC MAP

Target Property Map:	34117-E1 FAIRVIEW VALLEY, CA
Most Recent Revision:	1993

EDR's GeoCheck Physical Setting Source Addendum is provided to assist the environmental professional in forming an opinion about the impact of potential contaminant migration.

Assessment of the impact of contaminant migration generally has two principle investigative components:

1. Groundwater flow direction, and
2. Groundwater flow velocity.

Groundwater flow direction may be impacted by surface topography, hydrology, hydrogeology, characteristics of the soil, and nearby wells. Groundwater flow velocity is generally impacted by the nature of the geologic strata.

GEOCHECK® - PHYSICAL SETTING SOURCE SUMMARY

GROUNDWATER FLOW DIRECTION INFORMATION

Groundwater flow direction for a particular site is best determined by a qualified environmental professional using site-specific well data. If such data is not reasonably ascertainable, it may be necessary to rely on other sources of information, such as surface topographic information, hydrologic information, hydrogeologic data collected on nearby properties, and regional groundwater flow information (from deep aquifers).

TOPOGRAPHIC INFORMATION

Surface topography may be indicative of the direction of surficial groundwater flow. This information can be used to assist the environmental professional in forming an opinion about the impact of nearby contaminated properties or, should contamination exist on the target property, what downgradient sites might be impacted.

TARGET PROPERTY TOPOGRAPHY

General Topographic Gradient: General SW

SURROUNDING TOPOGRAPHY: ELEVATION PROFILES



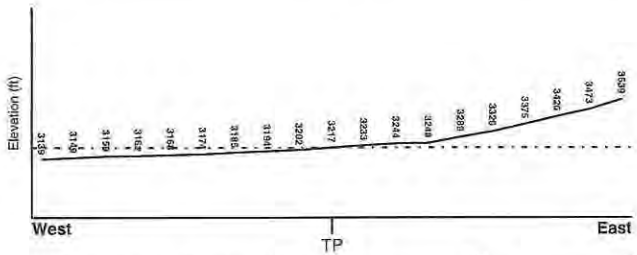

Target Property Elevation: 3217 ft.

0 1/2 1 Miles

Source: Topography has been determined from the USGS 7.5' Digital Elevation Model and should be evaluated on a relative (not an absolute) basis. Relative elevation information between sites of close proximity should be field verified.

GEOCHECK® - PHYSICAL SETTING SOURCE SUMMARY

HYDROLOGIC INFORMATION

Surface water can act as a hydrologic barrier to groundwater flow. Such hydrologic information can be used to assist the environmental professional in forming an opinion about the impact of nearby contaminated properties or, should contamination exist on the target property, what downgradient sites might be impacted.

Refer to the Physical Setting Source Map following this summary for hydrologic information (major waterways and bodies of water).

FEMA FLOOD ZONE

Target Property County	FEMA Flood Electronic Data
SAN BERNARDINO, CA	YES - refer to the Overview Map and Detail Map

Flood Plain Panel at Target Property: 06071C5875F

Additional Panels in search area: Not Reported

NATIONAL WETLAND INVENTORY

NWI Quad at Target Property	NWI Electronic Data Coverage
NOT AVAILABLE	Not Available

HYDROGEOLOGIC INFORMATION

Hydrogeologic information obtained by installation of wells on a specific site can often be an indicator of groundwater flow direction in the immediate area. Such hydrogeologic information can be used to assist the environmental professional in forming an opinion about the impact of nearby contaminated properties or, should contamination exist on the target property, what downgradient sites might be impacted.

Site-Specific Hydrogeological Data*:

Search Radius: 1.25 miles
Status: Not found

AQUIFLOW®

Search Radius: 1.000 Mile.

EDR has developed the AQUIFLOW Information System to provide data on the general direction of groundwater flow at specific points. EDR has reviewed reports submitted by environmental professionals to regulatory authorities at select sites and has extracted the date of the report, groundwater flow direction as determined hydrogeologically, and the depth to water table.

MAP ID	LOCATION FROM TP	GENERAL DIRECTION GROUNDWATER FLOW
Not Reported		

*©1996 Site-specific hydrogeological data gathered by CERCLIS Alerts, Inc., Bainbridge Island, WA. All rights reserved. All of the information and opinions presented are those of the cited EPA report(s), which were completed under a Comprehensive Environmental Response Compensation and Liability Information System (CERCLIS) investigation.

GEOCHECK® - PHYSICAL SETTING SOURCE SUMMARY

GROUNDWATER FLOW VELOCITY INFORMATION

Groundwater flow velocity information for a particular site is best determined by a qualified environmental professional using site specific geologic and soil strata data. If such data are not reasonably ascertainable, it may be necessary to rely on other sources of information, including geologic age identification, rock stratigraphic unit and soil characteristics data collected on nearby properties and regional soil information. In general, contaminant plumes move more quickly through sandy-gravelly types of soils than silty-clayey types of soils.

GEOLOGIC INFORMATION IN GENERAL AREA OF TARGET PROPERTY

Geologic information can be used by the environmental professional in forming an opinion about the relative speed at which contaminant migration may be occurring.

ROCK STRATIGRAPHIC UNIT

Era:	Mesozoic
System:	Cretaceous
Series:	Cretaceous granitic rocks
Code:	Kg *(decoded above as Era, System & Series)*

GEOLOGIC AGE IDENTIFICATION

Category: Plutonic and Intrusive Rocks

Geologic Age and Rock Stratigraphic Unit Source: P.G. Schruben, R.E. Arndt and W.J. Bawiec, Geology of the Conterminous U.S. at 1:2,500,000 Scale - a digital representation of the 1974 P.B. King and H.M. Beikman Map, USGS Digital Data Series DDS - 11 (1994).

SSURGO SOIL MAP - 2248945.2s

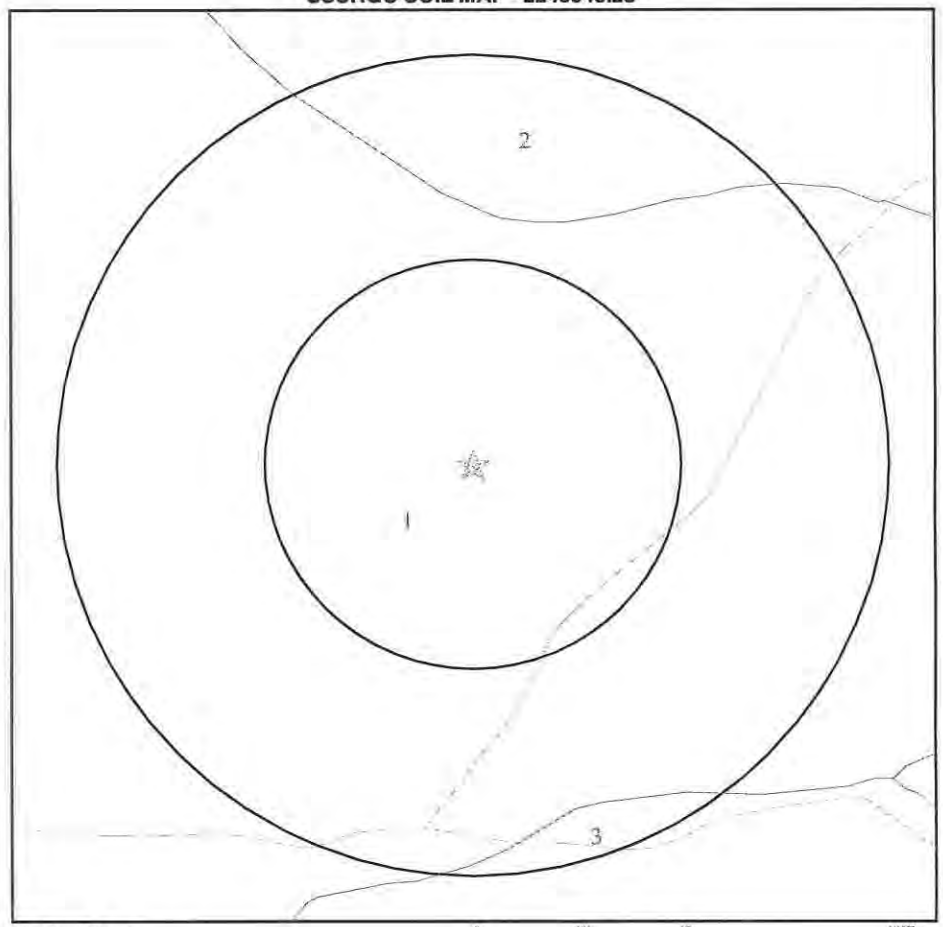

Target Property
SSURGO Soil
Water

0 1/16 1/8 1/4 Miles

N

SITE NAME: Granite Valley, L.P. ADDRESS: Oldenburg Road/Cahuilla Road Apple Valley CA 92307 LAT/LONG: 34.5517 / 117.0729	CLIENT: Geocon Env. Consultants, Inc. CONTACT: Jamie Richards INQUIRY #: 2248945.2s DATE: June 18, 2008 7:23 pm

Copyright © 2008 EDR, Inc. © 2007 Tele Atlas Rel. 07/2006.

DOMINANT SOIL COMPOSITION IN GENERAL AREA OF TARGET PROPERTY

The U.S. Department of Agriculture's (USDA) Soil Conservation Service (SCS) leads the National Cooperative Soil Survey (NCSS) and is responsible for collecting, storing, maintaining and distributing soil survey information for privately owned lands in the United States. A soil map in a soil survey is a representation of soil patterns in a landscape. The following information is based on Soil Conservation Service SSURGO data.

Soil Map ID: 1

Soil Component Name: CAJON

Soil Surface Texture:
Hydrologic Group: Class A - High infiltration rates. Soils are deep, well drained to excessively drained sands and gravels.

Soil Drainage Class: Somewhat excessively drained

Hydric Status: Not hydric

Corrosion Potential - Uncoated Steel: Moderate

Depth to Bedrock Min: > 0 inches

Depth to Watertable Min: > 0 inches

Soil Layer Information							
	Boundary			Classification		Saturated hydraulic conductivity micro m/sec	Soil Reaction (pH)
Layer	Upper	Lower	Soil Texture Class	AASHTO Group	Unified Soil		
1	0 inches	7 inches		Not reported	Not reported	Max: 141 Min: 42	Max: 8.4 Min: 7.4
2	7 inches	25 inches		Not reported	Not reported	Max: 141 Min: 42	Max: 8.4 Min: 7.4
3	25 inches	44 inches		Not reported	Not reported	Max: 141 Min: 42	Max: 8.4 Min: 7.4
4	44 inches	59 inches		Not reported	Not reported	Max: 141 Min: 42	Max: 8.4 Min: 7.4

Soil Map ID: 2

Soil Component Name: Cajon

Soil Surface Texture: sand

Hydrologic Group: Class A - High infiltration rates. Soils are deep, well drained to excessively drained sands and gravels.

Soil Drainage Class: Somewhat excessively drained

Hydric Status: Not hydric

Corrosion Potential - Uncoated Steel: Moderate

Depth to Bedrock Min: > 0 inches

Depth to Watertable Min: > 0 inches

Soil Layer Information							
	Boundary			Classification		Saturated hydraulic conductivity micro m/sec	Soil Reaction (pH)
Layer	Upper	Lower	Soil Texture Class	AASHTO Group	Unified Soil		
1	0 inches	5 inches	sand	Granular materials (35 pct. or less passing No. 200), Fine Sand.	COARSE-GRAINED SOILS, Sands, Clean Sands, Poorly graded sand. COARSE-GRAINED SOILS, Sands, Sands with fines, Silty Sand.	Max: 141 Min: 42	Max: 8.4 Min: 7.4
2	5 inches	25 inches	sand	Granular materials (35 pct. or less passing No. 200), Fine Sand.	COARSE-GRAINED SOILS, Sands, Clean Sands, Poorly graded sand. COARSE-GRAINED SOILS, Sands, Sands with fines, Silty Sand.	Max: 141 Min: 42	Max: 8.4 Min: 7.4
3	25 inches	59 inches	stratified gravelly sand to sand	Granular materials (35 pct. or less passing No. 200), Fine Sand.	COARSE-GRAINED SOILS, Sands, Clean Sands, Poorly graded sand. COARSE-GRAINED SOILS, Sands, Sands with fines, Silty Sand.	Max: 141 Min: 42	Max: 8.4 Min: 7.4

Soil Map ID: 3

Soil Component Name: WASCO

Soil Surface Texture:
Hydrologic Group: Class B - Moderate infiltration rates. Deep and moderately deep, moderately well and well drained soils with moderately coarse textures.

Soil Drainage Class: Well drained

GEOCHECK® - PHYSICAL SETTING SOURCE SUMMARY

Hydric Status: Not hydric

Corrosion Potential - Uncoated Steel: High

Depth to Bedrock Min: > 0 inches

Depth to Watertable Min: > 0 inches

Soil Layer Information							
	Boundary			Classification		Saturated hydraulic conductivity micro m/sec	
Layer	Upper	Lower	Soil Texture Class	AASHTO Group	Unified Soil		Soil Reaction (pH)
1	0 inches	7 inches		Not reported	Not reported	Max: 42 Min: 14	Max: 8.4 Min: 6.6
2	7 inches	59 inches		Not reported	Not reported	Max: 42 Min: 14	Max: 8.4 Min: 6.6

LOCAL / REGIONAL WATER AGENCY RECORDS

EDR Local/Regional Water Agency records provide water well information to assist the environmental professional in assessing sources that may impact ground water flow direction, and in forming an opinion about the impact of contaminant migration on nearby drinking water wells.

WELL SEARCH DISTANCE INFORMATION

DATABASE	SEARCH DISTANCE (miles)
Federal USGS	1.000
Federal FRDS PWS	Nearest PWS within 1 mile
State Database	1.000

FEDERAL USGS WELL INFORMATION

MAP ID	WELL ID	LOCATION FROM TP
A1	USGS3132863	1/2 - 1 Mile SW
3	USGS3132827	1/2 - 1 Mile South
B4	USGS3132734	1/2 - 1 Mile WNW
B5	USGS3132743	1/2 - 1 Mile WNW

FEDERAL FRDS PUBLIC WATER SUPPLY SYSTEM INFORMATION

MAP ID	WELL ID	LOCATION FROM TP
No PWS System Found		

Note: PWS System location is not always the same as well location.

GEOCHECK® - PHYSICAL SETTING SOURCE SUMMARY

STATE DATABASE WELL INFORMATION

MAP ID	WELL ID	LOCATION FROM TP
A2	CADW20000010993	1/2 - 1 Mile SW
B6	CADW20000011100	1/2 - 1 Mile WNW
B7	CADW20000011105	1/2 - 1 Mile WNW

PHYSICAL SETTING SOURCE MAP - 2248945.2s

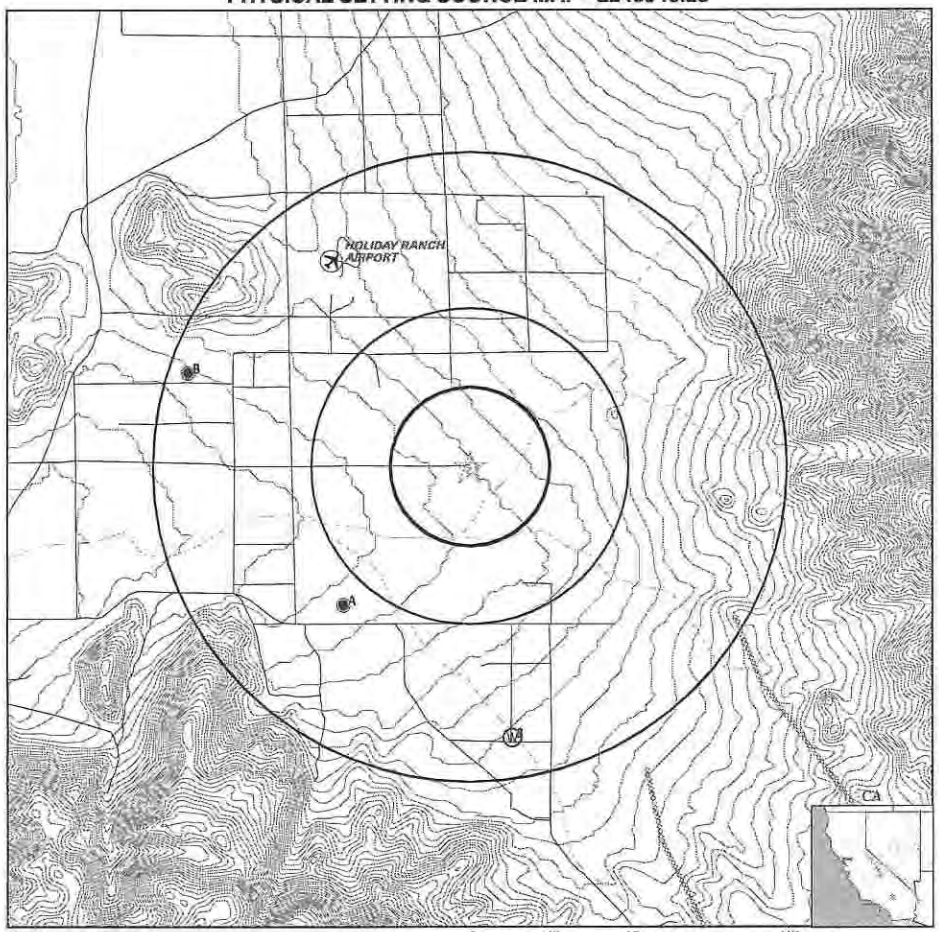

0 1/4 1/2 1 Miles

- County Boundary
- Major Roads
- Contour Lines
- Earthquake Fault Lines
- Airports
- Earthquake epicenter, Richter 5 or greater
- Water Wells
- Public Water Supply Wells
- Cluster of Multiple Icons
- Groundwater Flow Direction
- GI Indeterminate Groundwater Flow at Location
- GV Groundwater Flow Varies at Location
- HD Closest Hydrogeological Data
- Oil, gas or related wells

N

SITE NAME: Granite Valley, L.P. ADDRESS: Oldenburg Road/Cahuilla Road Apple Valley CA 92307 LAT/LONG: 34.5517 / 117.0729	CLIENT: Geocon Env. Consultants, Inc. CONTACT: Jamie Richards INQUIRY #: 2248945.2s DATE: June 18, 2008 7:23 pm

Copyright © 2008 EDR, Inc. © 2007 Tele Atlas Rel. 07/2006.

GEOCHECK®- PHYSICAL SETTING SOURCE MAP FINDINGS

Map ID Direction Distance Elevation		Database	EDR ID Number
A1 **SW** **1/2 - 1 Mile** **Lower**		**FED USGS**	**USGS3132863**

Agency cd:	USGS	Site no:	343243117044301
Site name:	005N002W03P001S		
Latitude:	343243		
Longitude:	1170443	Dec lat:	34.54527396
Dec lon:	-117.07948424	Coor meth:	M
Coor accr:	F	Latlong datum:	NAD27
Dec latlong datum:	NAD83	District:	06
State:	06	County:	071
Country:	US	Land net:	Not Reported
Location map:	GRANITE MTS.	Map scale:	Not Reported
Altitude:	3195		
Altitude method:	Interpolated from topographic map		
Altitude accuracy:	20		
Altitude datum:	National Geodetic Vertical Datum of 1929		
Hydrologic:	Mojave, California. Area = 4580 sq.mi.		
Topographic:	Hillside (slope)		
Site type:	Ground-water other than Spring	Date construction:	Not Reported
Date inventoried:	19570117	Mean greenwich time offset:	PST
Local standard time flag:	Y		
Type of ground water site:	Single well, other than collector or Ranney type		
Aquifer Type:	Not Reported		
Aquifer:	Not Reported		
Well depth:	270	Hole depth:	Not Reported
Source of depth data:	other reported		
Project number:	Not Reported		
Real time data flag:	0	Daily flow data begin date:	0000-00-00
Daily flow data end date:	0000-00-00	Daily flow data count:	0
Peak flow data begin date:	0000-00-00	Peak flow data end date:	0000-00-00
Peak flow data count:	0	Water quality data begin date:	0000-00-00
Water quality data end date:	0000-00-00	Water quality data count:	0
Ground water data begin date:	1957-01-17	Ground water data end date:	1957-01-17
Ground water data count:	1		

Ground-water levels, Number of Measurements: 1

Date	Feet below Surface	Feet to Sealevel
1957-01-17		

Note: The site was dry (no water level recorded).

A2 **SW** **1/2 - 1 Mile** **Lower**		**CA WELLS**	**CADW20000010993**

Longitude:	117.0795
Latitude:	34.5453
Stwellno:	05N02W03P001S
Districtco:	3
Welluseco:	Z
Countycode:	36
Gwcode:	604200
Site id:	CADW20000010993

Map ID Direction Distance Elevation	Database	EDR ID Number
3 **South** **1/2 - 1 Mile** **Higher**	**FED USGS**	**USGS3132827**

Agency cd:	USGS	Site no:	343221117041101
Site name:	005N002W10H001S		
Latitude:	343221		
Longitude:	1170411	Dec lat:	34.53916312
Dec lon:	-117.07059506	Coor meth:	M
Coor accr:	F	Latlong datum:	NAD27
Dec latlong datum:	NAD83	District:	06
State:	06	County:	071
Country:	US	Land net:	Not Reported
Location map:	APPLE VALLEY	Map scale:	Not Reported
Altitude:	Not Reported		
Altitude method:	Not Reported		
Altitude accuracy:	Not Reported		
Altitude datum:	Not Reported		
Hydrologic:	Mojave. California. Area = 4580 sq.mi.		
Topographic:	Not Reported		
Site type:	Ground-water other than Spring	Date construction:	Not Reported
Date inventoried:	Not Reported	Mean greenwich time offset:	PST
Local standard time flag:	Y		
Type of ground water site:	Single well, other than collector or Ranney type		
Aquifer Type:	Not Reported		
Aquifer:	Not Reported		
Well depth:	325	Hole depth:	Not Reported
Source of depth data:	other reported		
Project number:	Not Reported		
Real time data flag:	Not Reported	Daily flow data begin date:	Not Reported
Daily flow data end date:	Not Reported	Daily flow data count:	Not Reported
Peak flow data begin date:	Not Reported	Peak flow data end date:	Not Reported
Peak flow data count:	Not Reported	Water quality data begin date:	Not Reported
Water quality data end date:	Not Reported	Water quality data count:	Not Reported
Ground water data begin date:	Not Reported	Ground water data end date:	Not Reported
Ground water data count:	Not Reported		

Ground-water levels, Number of Measurements: 0

B4 **WNW** **1/2 - 1 Mile** **Lower**	**FED USGS**	**USGS3132734**

Agency cd:	USGS	Site no:	343321117051401
Site name:	005N002W04A002S		
Latitude:	343321		
Longitude:	1170514	Dec lat:	34.55582907
Dec lon:	-117.08809566	Coor meth:	M
Coor accr:	F	Latlong datum:	NAD27
Dec latlong datum:	NAD83	District:	06
State:	06	County:	071
Country:	US	Land net:	Not Reported
Location map:	GRANITE MOUNTAINS	Map scale:	Not Reported

Altitude:	3160		
Altitude method:	Interpolated from topographic map		
Altitude accuracy:	20		
Altitude datum:	National Geodetic Vertical Datum of 1929		
Hydrologic:	Mojave. California. Area = 4580 sq.mi.		
Topographic:	Hillside (slope)		
Site type:	Ground-water other than Spring	Date construction:	195612
Date inventoried:	19570117	Mean greenwich time offset:	PST
Local standard time flag:	Y		
Type of ground water site:	Single well, other than collector or Ranney type		
Aquifer Type:	Not Reported		
Aquifer:	Not Reported		
Well depth:	125	Hole depth:	Not Reported
Source of depth data:	other reported		
Project number:	Not Reported		
Real time data flag:	0	Daily flow data begin date:	0000-00-00
Daily flow data end date:	0000-00-00	Daily flow data count:	0
Peak flow data begin date:	0000-00-00	Peak flow data end date:	0000-00-00
Peak flow data count:	0	Water quality data begin date:	0000-00-00
Water quality data end date:	0000-00-00	Water quality data count:	0
Ground water data begin date:	1957-01-17	Ground water data end date:	1957-01-17
Ground water data count:	1		

Ground-water levels, Number of Measurements: 1

Date	Feet below Surface	Feet to Sealevel
1957-01-17		

Note: The site was dry (no water level recorded).

B5 **WNW** **1/2 - 1 Mile** **Lower**	**FED USGS**	**USGS3132743**

Agency cd:	USGS	Site no:	343322117051401
Site name:	005N002W04A001S		
Latitude:	343322		
Longitude:	1170514	Dec lat:	34.55610683
Dec lon:	-117.08809566	Coor meth:	M
Coor accr:	F	Latlong datum:	NAD27
Dec latlong datum:	NAD83	District:	06
State:	06	County:	071
Country:	US	Land net:	Not Reported
Location map:	GRANITE MOUNTAINS	Map scale:	Not Reported
Altitude:	3180		
Altitude method:	Interpolated from topographic map		
Altitude accuracy:	20		
Altitude datum:	National Geodetic Vertical Datum of 1929		
Hydrologic:	Mojave. California. Area = 4580 sq.mi.		
Topographic:	Hillside (slope)		
Site type:	Ground-water other than Spring	Date construction:	195701
Date inventoried:	19570117	Mean greenwich time offset:	PST
Local standard time flag:	Y		
Type of ground water site:	Single well, other than collector or Ranney type		
Aquifer Type:	Not Reported		
Aquifer:	Not Reported		
Well depth:	137	Hole depth:	Not Reported
Source of depth data:	other reported		
Project number:	Not Reported		
Real time data flag:	0	Daily flow data begin date:	0000-00-00
Daily flow data end date:	0000-00-00	Daily flow data count:	0
Peak flow data begin date:	0000-00-00	Peak flow data end date:	0000-00-00

Peak flow data count: 0
Water quality data end date:0000-00-00
Ground water data begin date: 1957-01-17
Ground water data count: 1

Water quality data begin date: 0000-00-00
Water quality data count: 0
Ground water data end date: 1957-01-17

Ground-water levels, Number of Measurements: 1

Date	Feet below Surface	Feet to Sealevel
1957-01-17		

Note: The site was dry (no water level recorded).

B6
WNW
1/2 - 1 Mile
Lower

CA WELLS **CADW20000011100**

Longitude: 117.0881
Latitude: 34.5558
Stwellno: 05N02W04A002S
Districtco: 3
Welluseco: Z
Countycode: 36
Gwcode: 604200
Site id: CADW20000011100

B7
WNW
1/2 - 1 Mile
Lower

CA WELLS **CADW20000011105**

Longitude: 117.0881
Latitude: 34.5561
Stwellno: 05N02W04A001S
Districtco: 3
Welluseco: Z
Countycode: 36
Gwcode: 604200
Site id: CADW20000011105

AREA RADON INFORMATION

State Database: CA Radon

Radon Test Results

Zip	Total Sites	> 4 Pci/L	Pct. > 4 Pci/L
92307	11	1	9.09

Federal EPA Radon Zone for SAN BERNARDINO County: 2

Note: Zone 1 indoor average level > 4 pCi/L.
: Zone 2 indoor average level >= 2 pCi/L and <= 4 pCi/L.
: Zone 3 indoor average level < 2 pCi/L.

Federal Area Radon Information for SAN BERNARDINO COUNTY, CA

Number of sites tested: 18

Area	Average Activity	% <4 pCi/L	% 4-20 pCi/L	% >20 pCi/L
Living Area - 1st Floor	0.678 pCi/L	100%	0%	0%
Living Area - 2nd Floor	Not Reported	Not Reported	Not Reported	Not Reported
Basement	Not Reported	Not Reported	Not Reported	Not Reported

PHYSICAL SETTING SOURCE RECORDS SEARCHED

TOPOGRAPHIC INFORMATION

USGS 7.5' Digital Elevation Model (DEM)
Source: United States Geologic Survey
EDR acquired the USGS 7.5' Digital Elevation Model in 2002 and updated it in 2006. The 7.5 minute DEM corresponds to the USGS 1:24,000- and 1:25,000-scale topographic quadrangle maps. The DEM provides elevation data with consistent elevation units and projection.

Scanned Digital USGS 7.5' Topographic Map (DRG)
Source: United States Geologic Survey
A digital raster graphic (DRG) is a scanned image of a U.S. Geological Survey topographic map. The map images are made by scanning published paper maps on high-resolution scanners. The raster image is georeferenced and fit to the Universal Transverse Mercator (UTM) projection.

HYDROLOGIC INFORMATION

Flood Zone Data: This data, available in select counties across the country, was obtained by EDR in 1999 from the Federal Emergency Management Agency (FEMA). Data depicts 100-year and 500-year flood zones as defined by FEMA.

NWI: National Wetlands Inventory. This data, available in select counties across the country, was obtained by EDR in 2002 and 2005 from the U.S. Fish and Wildlife Service.

HYDROGEOLOGIC INFORMATION

AQUIFLOW[R] Information System
Source: EDR proprietary database of groundwater flow information
EDR has developed the AQUIFLOW Information System (AIS) to provide data on the general direction of groundwater flow at specific points. EDR has reviewed reports submitted to regulatory authorities at select sites and has extracted the date of the report, hydrogeologically determined groundwater flow direction and depth to water table information.

GEOLOGIC INFORMATION

Geologic Age and Rock Stratigraphic Unit
Source: P.G. Schruben, R.E. Arndt and W.J. Bawiec, Geology of the Conterminous U.S. at 1:2,500,000 Scale - A digital representation of the 1974 P.B. King and H.M. Beikman Map, USGS Digital Data Series DDS - 11 (1994).

STATSGO: State Soil Geographic Database
Source: Department of Agriculture, Natural Resources Conservation Services
The U.S. Department of Agriculture's (USDA) Natural Resources Conservation Service (NRCS) leads the national Conservation Soil Survey (NCSS) and is responsible for collecting, storing, maintaining and distributing soil survey information for privately owned lands in the United States. A soil map in a soil survey is a representation of soil patterns in a landscape. Soil maps for STATSGO are compiled by generalizing more detailed (SSURGO) soil survey maps.

SSURGO: Soil Survey Geographic Database
Source: Department of Agriculture, Natural Resources Conservation Services (NRCS)
Telephone: 800-672-5559
SSURGO is the most detailed level of mapping done by the Natural Resources Conservation Services, mapping scales generally range from 1:12,000 to 1:63,360. Field mapping methods using national standards are used to construct the soil maps in the Soil Survey Geographic (SSURGO) database. SSURGO digitizing duplicates the original soil survey maps. This level of mapping is designed for use by landowners, townships and county natural resource planning and management.

PHYSICAL SETTING SOURCE RECORDS SEARCHED

LOCAL / REGIONAL WATER AGENCY RECORDS

FEDERAL WATER WELLS

PWS: Public Water Systems
Source: EPA/Office of Drinking Water
Telephone: 202-564-3750
Public Water System data from the Federal Reporting Data System. A PWS is any water system which provides water to at least 25 people for at least 60 days annually. PWSs provide water from wells, rivers and other sources.

PWS ENF: Public Water Systems Violation and Enforcement Data
Source: EPA/Office of Drinking Water
Telephone: 202-564-3750
Violation and Enforcement data for Public Water Systems from the Safe Drinking Water Information System (SDWIS) after August 1995. Prior to August 1995, the data came from the Federal Reporting Data System (FRDS).

USGS Water Wells: USGS National Water Inventory System (NWIS)
This database contains descriptive information on sites where the USGS collects or has collected data on surface water and/or groundwater. The groundwater data includes information on wells, springs, and other sources of groundwater.

STATE RECORDS

Water Well Database
Source: Department of Water Resources
Telephone: 916-651-9648

California Drinking Water Quality Database
Source: Department of Health Services
Telephone: 916-324-2319
The database includes all drinking water compliance and special studies monitoring for the state of California since 1984. It consists of over 3,200,000 individual analyses along with well and water system information.

OTHER STATE DATABASE INFORMATION

California Oil and Gas Well Locations
Source: Department of Conservation
Telephone: 916-323-1779

RADON

State Database: CA Radon
Source: Department of Health Services
Telephone: 916-324-2208
Radon Database for California

Area Radon Information
Source: USGS
Telephone: 703-356-4020
The National Radon Database has been developed by the U.S. Environmental Protection Agency (USEPA) and is a compilation of the EPA/State Residential Radon Survey and the National Residential Radon Survey. The study covers the years 1986 - 1992. Where necessary data has been supplemented by information collected at private sources such as universities and research institutions.

EPA Radon Zones
Source: EPA
Telephone: 703-356-4020
Sections 307 & 309 of IRAA directed EPA to list and identify areas of U.S. with the potential for elevated indoor radon levels.

PHYSICAL SETTING SOURCE RECORDS SEARCHED

OTHER

Airport Landing Facilities: Private and public use landing facilities
Source: Federal Aviation Administration, 800-457-6656

Epicenters: World earthquake epicenters, Richter 5 or greater
Source: Department of Commerce, National Oceanic and Atmospheric Administration

California Earthquake Fault Lines: The fault lines displayed on EDR's Topographic map are digitized quaternary fault lines, prepared in 1975 by the United State Geological Survey. Additional information (also from 1975) regarding activity at specific fault lines comes from California's Preliminary Fault Activity Map prepared by the California Division of Mines and Geology.

STREET AND ADDRESS INFORMATION

© 2008 Tele Atlas North America, Inc. All rights reserved. This material is proprietary and the subject of copyright protection and other intellectual property rights owned by or licensed to Tele Atlas North America, Inc. The use of this material is subject to the terms of a license agreement. You will be held liable for any unauthorized copying or disclosure of this material.