

October 11, 2016

Mr. Driz Cook, Director  
High Trails Outdoor Science School  
P.O. Box 2640  
Big Bear City, CA 92314  
Transmitted via email to [mike@dkcarch.com](mailto:mike@dkcarch.com)

**Re: Cultural Resource Constraints Analysis for the High Trails Outdoor Science School, Community of Angelus Oaks, San Bernardino County, California**

Dear Mr. Cook:

This letter, prepared by Applied EarthWorks, Inc. (Æ) on behalf of the High Trails Outdoor Science School, summarizes the results of the cultural resource constraints analysis for approximately 40 acres of land within Assessor's Parcel Number 0305-241-014. The developer proposes to construct a Science Camp on the property which is located just north of the intersection of Patterson Road and Radford Camp Road in the Community of Angelus Oaks, San Bernardino County, California.

#### **Cultural Resource Literature and Records Search Results**

An archaeological literature and records search was conducted at the South Central Coastal Information Center (SCCIC), housed at the California State University, Fullerton, on September 19, 2016. The objective of the records search was to determine whether any prehistoric or historic-period cultural resources were recorded previously within, or within a one-mile radius of, the property. The results of this search indicate that no fewer than 21 cultural resource investigations were completed within a one-mile radius of the property between 1963 and 2010 (Table 1). Five of these previous studies encompass portions of the property (see Table 1), including one reconnaissance survey (SB-3471) that encompassed the entire Project area.

**Table 1 - Previous Cultural Studies within One-Mile of the Property**

| <b>Author(s)</b>                  | <b>Date</b> | <b>Report #</b> | <b>Title</b>   |
|-----------------------------------|-------------|-----------------|--|
| Lerch, Michael K.                 | 1983        | SB-01369        | Archaeological Reconnaissance Report: Bald Cove Fuelwood Sale  |
| Hatheway, Roger G                 | 1987        | SB-01747*       | History and Evaluation: The Santa Ana Canyon Road  |
| Smith, Gerald A.                  | 1963        | SB-01915        | Archeological Survey of the Mojave River Area and Adjacent Regions   |
| Hogan, Michael and<br>B. Tom Tang | 1993        | SB-02916        | Cultural Resource Assessment Camp Radford Located in the San Bernardino Mountains, San Bernardino National Forest, San Bernardino County, California |
| Mlazovsky, Marilyn                | 1994        | SB-02950        | Santa Ana River Crossings  |
| Semago, Bill                      | 1976        | SB-03465        | Camp Radford Preliminary Development Plan  |

**Table 1 (continued)**

| <b>Author(s)</b>                                       | <b>Date</b> | <b>Report #</b> | <b>Title</b>  |
|--|-------------|-----------------|---|
| Erickson, Lewis J.                                     | 1979        | SB-03466        | Radford #2 Timber Sale  |
| Erickson, Lewis J.                                     | 1978        | SB-03468        | Barton Flats Salvage Sale   |
| Erickson, Lewis J.                                     | 1979        | SB-03470        | Santa Ana Fuelbreak – Alder Creek   |
| Earney, Gary A.  | 1980        | SB-03471*       | Contract Timber Sale - Archaeological Reconnaissance  |
| Mlazovsky, Marilyn                                     | 1999        | SB-03636        | Santa Ana Prescribed Burn   |
| Mountain Heritage Association                          | 2003        | SB-03883        | Archaeological Survey of Recreation tracts in the San Bernardino National Forest  |
| Romani, John   | 2005        | SB-04626        | Negative Archaeological Survey Report: Southern California Edison Jenks Lake 12kV and Weesha 2.4 kV Distribution Lines Deteriorate Pole Replacement Project, San Bernardino National Forest, San Bernardino County, CA            |
| Mirro, Michael   | 2005        | SB-05145        | Cultural Resources Survey of 625 Acres in the Camp Tahquitz Project Area for the Natural Resources Conservation Service   |
| Alexandrowicz, John Stephen                            | 2006        | SB-05145        | Rehabilitation Guidelines for Cabin #11, Seven Oaks Recreation Residence, San Bernardino National Forest, San Bernardino County, California   |
| Mirro, Michael   | 2007        | SB-06100*       | Cultural resources Monitoring of the Glass Road (AO0221) Project in the San Bernardino Mountains for the Natural Resources Conservation Service   |
| Alexandrowicz, John Stephen                            | 2009        | SB-06101        | A Historical Resources Investigation and Architectural Rehabilitation Guidelines for Cabin 65, Seven Oaks Recreation Residence Tract, San Bernardino National Forest, Pacific Southwest Region, San Bernardino County, California |
| Eckhardt, William                                      | 2003        | SB-06381        | National Register Evaluation Update Camp Radford Mountain Top Ranger District, San Bernardino National Forest, San Bernardino County, California  |
| Gardner, Jill K., Audry Williams, and Hubert Switalski | 2005        | SB-06761*       | A Heritage Resources Inventory for the Hazard Tree Removal Project in the Mountain Top and Front Country Districts of the San Bernardino national Forest on Behalf of Southern California Edison Company                          |
| Williams, Audry, Hubert Switalski, and Jill K. Gardner | 2005        | SB-06762*       | Archaeological Monitoring for the Hazard Tree Removal Project in the Mountain Top and Front Country Districts of the San Bernardino national Forest on Behalf of Southern California Edison Company                               |
| Loosekoot, Frank                                       | 2010        | SB-07064        | A Confidential Archaeological Letter for the Tahquitz Fuel Modification Project for the County of San Bernardino, Hazardous Tree Removal Operations, San Bernardino County, California  |

\*Studies that involved portions of the subject property.



As a result of these and other similar studies, 12 cultural resources have been documented within a one-mile radius of the property (Table 2). These include four built-environment resources (Camp Radford and structures within the Seven Oaks Recreation Residence Tract District), three prehistoric archaeological sites, and five historical archaeological sites. While the property is within the Seven Oaks Recreation Residence District boundary, no features/structures associated with the District have been documented within the property.

**Table 2 – Cultural Resources Within One-Mile of the Property**

| Primary     | Trinomial     | Resource Type     | Description  |
|-------------|---------------|-------------------|--|
| P-36-000224 | CA-SBR-224    | Site              | Prehistoric site containing multiple bedrock milling features, lithics, and ceramics |
| P-36-007443 | CA-SBR-7443   | Site              | Prehistoric lithic scatter   |
| P-36-007444 | CA-SBR-7444H  | Built-Environment | Historical Camp Radford District; recreational camp                                  |
| P-36-010447 | CA-SBR-10447  | Site              | Prehistoric bedrock milling site   |
| P-36-010450 | CA-SBR-10450H | Site              | Historical can scatter   |
| P-36-010452 | CA-SBR-10452H | Site              | Historical refuse scatter  |
| P-36-010453 | CA-SBR-10453H | Site              | Historical can scatter   |
| P-36-010454 | CA-SBR-10454H | Site              | Historical Barton Ditch/water conveyance line  |
| P-36-010455 | CA-SBR-10455H | Site              | Historical can scatter   |
| P-36-019866 | -             | Built-Environment | Historical Cabin 65, Seven Oaks Recreation Residence                                 |
| P-36-020550 | -             | Built-Environment | Historical Cabin 11, Seven Oaks Recreation Residence                                 |
| P-33-021157 | -             | Built-Environment | Historical Seven Oaks Recreation Residence Tract District                            |

Additional sources consulted during the cultural resource literature and records search include the *National Register of Historic Places*, the *Office of Historic Preservation Archaeological Determinations of Eligibility*, and the *Office of Historic Preservation Directory of Properties in the Historic Property Data File*. There are no listed historic properties, historical resources, or historic landmarks recorded within the property. Historical maps consulted during the cultural resource literature and records search include the 1902 San Geronio 1:125,000 USGS Map, the 1954 San Geronio Mountain 1:62,500 USGS Map, and the 1958 and 1966 San Bernardino 1:250,000 USGS Map. None of these historical maps show any buildings, structures, or other historical features within or immediately adjacent to the subject property.

### **Native American Communication**

Æ requested a Sacred Lands File (SLF) search of the property from the Native American Heritage Commission (NAHC) located in Sacramento, California on August 29, 2016. The NAHC responded by letter on September 13, 2016 stating that the SLF search was completed with negative results. The NAHC requested that Native American individuals and organizations be contacted to elicit information and/or concerns regarding cultural resource issues related to the proposed Project. A letter describing the Project and asking these individuals and organizations for their input was sent via United States Postal Service (USPS) and electronic mail on September 23, 2016. A second attempt to contact individuals who had not responded to the initial information request was made by phone and email on October 7, 2016. A copy of the letters sent, the list of contacts, and responses received are included as Attachment A.

Individuals/organizations contacted include: Patricia Garcia-Plotkin, Tribal Historic Preservation Office Director for the Agua Caliente Band of Cahuilla Indians; Jeff Grubbe, Chairperson of the Agua Caliente Band of Cahuilla Indians; Amanda Vance, Chairperson of the Augustine Band of Cahuilla Indians; Doug Welmas, Chairperson of



the Cabazon Band of Mission Indians; Luther Salgado, Chairperson of the Cahuilla Band of Indians; Dennis Patch, Chairman of the Colorado River Indian Tribe; John Perada, Environmental Director for the Los Coyotes Band of Mission Indians; Shane Chapparosa, Chairman of the Los Coyotes Band of Mission Indians; Robert Martin, Chairperson of the Morongo Band of Mission Indians; John Gomez, Environmental Coordinator for the Ramona Band of Cahuilla Mission Indians; Joseph Hamilton, Chairperson of the Ramona Band of Cahuilla Mission Indians; John Valenzuela, Chairperson of the San Fernando Band of Mission Indians; Lee Clauss, Director of Cultural Resources for the San Manuel Band of Mission Indians; Steven Estrada, Chairperson of the Santa Rosa Band of Mission Indians; Goldie Walker, Chairperson of the Serrano Nation of Mission Indians; Joseph Ontiveros, Cultural Resource Department with the Soboba Band of Luiseño Indians; Carrie Garcia, Cultural Resource Manager for the Soboba Band of Luiseño Indians; Mary Resvaloso, Chairperson of the Torres-Martinez Desert Cahuilla Indians; and Michael Mirelez, Cultural Resource Coordinator for the Torres-Martinez Desert Cahuilla Indians.

As of October 11, 2016, three responses were received. The Agua Caliente Band of Cahuilla Indians noted that the property is not located within the Tribe's Traditional Use Area and deferred further consultation to other tribes in the area. The Los Coyotes Band of Mission Indians stated that the property is out of their interest area. The San Manuel Band of Mission Indians noted that area is sensitive to the Tribe and that the Tribe wants to be involved if the project moves forward. At this time, San Manuel would like a cultural survey of the property and Tribal monitoring during construction for inadvertent discoveries and possible human remains.

#### **Management Recommendations**

The records search has indicated that a small portion of the property has been subjected to intensive archaeological survey. However, there is a prehistoric site immediately adjacent to the subject property. As such, it is recommended that a complete Phase I cultural resource study of the property, including a pedestrian survey, be undertaken to assess the overall sensitivity of the Project area.

If you have any questions or concerns regarding the information provided above, please feel free to contact me at (951) 766-2000.

Best regards,

Joan George  
Associate Archaeologist  
Applied EarthWorks, Inc.



## **ATTACHMENT A**

### **Native American Communication**

## LIST OF NATIVE AMERICAN CONTACTS AND RECORD OF RESPONSES

| Name  | Date & Time of Correspondence  | Responses   |
|---|--|---|
| Patricia Garcia-Plotkin<br>Director<br>Agua Caliente Band of Cahuilla Indians | September 23, 2016<br><br>September 28, 2016                                     | Scoping letter sent via email.<br><br>Received email from Katie Eskew, archaeologist for the Agua Caliente Band of Cahuilla Indians (ACBCI). The project is not located within the Tribe's Traditional Use Area and the ACBCI defers to the other tribes in the area.   |
| Jeff Grubbe<br>Chairperson<br>Agua Caliente Band of Cahuilla Indians          | September 23, 2016<br><br>September 28, 2016                                     | Scoping letter sent via United States Postal Service.<br><br>Received email from Katie Eskew, archaeologist for the Agua Caliente Band of Cahuilla Indians (ACBCI). The project is not located within the Tribe's Traditional Use Area and the ACBCI defers to the other tribes in the area.  |
| Amanda Vance<br>Chairperson<br>Augustine Band of Cahuilla Indians             | September 23, 2016<br><br>October 7, 2016  | Scoping letter sent via United States Postal Service.<br><br>Spoke to David Saldivar, Government Affairs Manager for the Tribe. Mr. Saldivar mentioned that he has not been able to review the scoping letter, but he will review it and send a response next week.   |
| Doug Welmas<br>Chairperson<br>Cabazon Band of Mission Indians                 | September 23, 2016<br><br>October 7, 2016<br><br>Letter dated<br>October 7, 2016 | Scoping letter sent via United States Postal Service.<br><br>E-mailed follow-up effort for correspondence to Ms. Judy Stapp, Director of Cultural Affairs for the Cabazon Band of Mission Indians.<br><br>Received letter from Ms. Stapp, Director of Cultural Affairs for the Cabazon Band of Mission Indians. Ms. Stapp stated that the Project is located outside of Tribe's current reservation boundaries. The Tribe has no specific archival information on the site indicating that the Project area may be a sacred/religious site or other site of Native American traditional cultural value. |

| <b>Name</b>  | <b>Date &amp; Time of Correspondence</b>  | <b>Responses</b>   |
|--|---|--|
| Luther Salgado<br>Chairperson<br>Cahuilla Band of Indians                          | September 23, 2016<br><br>October 7, 2016 | Scoping letter sent via email.<br><br>E-mailed follow-up effort for correspondence.  |
| Dennis Patch<br>Chairman<br>Colorado River Indian Tribe                            | September 23, 2016<br><br>October 7, 2016 | Scoping letter sent via email.<br><br>E-mailed follow-up effort for correspondence.  |
| Shane Chapparosa<br>Chairperson<br>Los Coyotes Band of Mission Indians             | September 23, 2016<br><br>October 7, 2016 | Scoping letter sent via email.<br><br>E-mailed follow-up effort for correspondence.  |
| John Perada<br>Environmental Director<br>Los Coyotes Band of Mission Indians       | September 23, 2016<br><br>October 7, 2016 | Scoping letter sent via United States Postal Service.<br><br>Spoke to Mr. Perada and he said that San Bernardino County is out of the Tribe's interest area.                 |
| Robert Martin<br>Chairperson<br>Morongo Band of Mission Indians                    | September 23, 2016<br><br>October 7, 2016 | Scoping letter sent via United States Postal Service.<br><br>E-mailed follow-up effort for correspondence to Mr. Raymond Huaute, Cultural Resource Specialist for the Tribe. |
| John Gomez<br>Environmental Coordinator<br>Ramona Band of Cahuilla Mission Indians | September 23, 2016<br><br>October 7, 2016 | Scoping letter sent via email.<br><br>E-mailed follow-up effort for correspondence.  |
| Joseph Hamilton<br>Chairman<br>Ramona Band of Cahuilla Mission Indians             | September 23, 2016<br><br>October 7, 2016 | Scoping letter sent via email.<br><br>E-mailed follow-up effort for correspondence.  |
| John Valenzuela<br>Chairperson<br>San Fernando Band of Mission Indians             | September 23, 2016<br><br>October 7, 2016 | Scoping letter sent via email.<br><br>E-mailed follow-up effort for correspondence.  |

| Name   | Date & Time of Correspondence  | Responses   |
|--|--|---|
| Lee Clauss<br>Director of Cultural Resources<br>San Manuel Band of Mission Indians | September 23, 2016<br><br>September 29, 2016<br><br>October 4, 2016<br><br>October 7, 2016 | Scoping letter sent via email.<br><br>Received email response from Ms. Clauss noting that she would forward the email on to San Manuel Field Manager, Ann Brierty, who is familiar with the Project area.<br><br>Received email from Ms. Brierty requesting additional information about the Project. I emailed her the requested information.<br><br>E-mailed follow-up effort for correspondence and called and left a voicemail message.<br><br>Ms. Brierty returned my call and requested additional information about the Project. I informed her that we were only conducting a cultural constraints analysis for the potential Project, and not a complete Phase I study, but I could send her copies of the records search information. She stated that she would like copies of the records search materials, including maps of the area so she could better identify the Tribe's concerns. Ms. Brierty said that the area is sensitive to the San Manuel Tribe. She also noted that the Tribe wants to be involved if the Project moves forward and, at a minimum, the Tribe would like a cultural survey of the property and Tribal monitoring during construction for inadvertent discoveries and possible human remains. |
| Steven Estrada<br>Chairperson<br>Santa Rosa Band of Mission Indians                | September 23, 2016<br><br>October 7, 2016  | Scoping letter sent via email.<br><br>E-mailed follow-up effort for correspondence.   |
| Goldie Walker<br>Chairperson<br>Serrano Nation of Mission Indians                  | September 23, 2016<br><br>October 7, 2016  | Scoping letter sent via United States Postal Service.<br><br>Called and left voicemail message about the Project.   |



| Name  | Date & Time of Correspondence             | Responses   |
|---|---|---|
| Joseph Ontiveros<br>Cultural Resource Department<br>Soboba Band of Luiseño Indians          | September 23, 2016<br><br>October 7, 2016 | Scoping letter sent via email.<br><br>E-mailed follow-up effort for correspondence. |
| Carrie Garcia<br>Cultural Resources Manager<br>Soboba Band of Luiseño Indians               | September 23, 2016<br><br>October 7, 2016 | Scoping letter sent via email.<br><br>E-mailed follow-up effort for correspondence. |
| Michael Mirelez<br>Cultural Resource Coordinator<br>Torres-Martinez Desert Cahuilla Indians | September 23, 2016<br><br>October 7, 2016 | Scoping letter sent via email.<br><br>E-mailed follow-up effort for correspondence. |
| Mary Resvaloso<br>Chairperson<br>Torres-Martinez Desert Cahuilla Indians                    | September 23, 2016<br><br>October 7, 2016 | Scoping letter sent via email.<br><br>E-mailed follow-up effort for correspondence. |

## **Sacred Lands File & Native American Contacts List Request**

### **NATIVE AMERICAN HERITAGE COMMISSION**

1550 Harbor Boulevard, Suite 100

West Sacramento, CA 95691

(916) 373-3710

(916) 657-5390 – Fax

[nahe@pacbell.net](mailto:nahe@pacbell.net)

*Information Below is Required for a Sacred Lands File Search*

Date: September 13, 2016

Project: High Trails Outdoor Science School Project (AE #3549)

County: San Bernardino

USGS Quadrangle Name: Big Bear Lake, CA

Township 1N / Range 1E, Section 8

Company/Firm/Agency: Applied EarthWorks, Inc.

Contact Person: Joan George

Street Address: 3550 East Florida Avenue, Suite H

City: Hemet                      Zip: 92544

Phone: (951) 766-2000

Fax: (951) 766-0020

Email: [jgeorge@appliedearthworks.com](mailto:jgeorge@appliedearthworks.com)

Project Description. The Project proposes to build a Science Camp near Big Bear, San Bernardino County, California.

**NATIVE AMERICAN HERITAGE COMMISSION**

1550 Harbor Blvd., Suite 100  
West Sacramento, CA 95691  
(916) 373-3710  
Fax (916) 373-5471



September 13, 2016

Joan George  
Applied EarthWorks, Inc.

Sent by E-mail: jgeorge@appliedearthworks.com

RE: Proposed High Trails Outdoor Science School Cultural Resources Study Projects, near the  
Community of Big Bear; Big Bear Lake USGS Quadrangle, San Bernardino County,  
California

Dear Ms. George:

A record search of the Native American Heritage Commission (NAHC) *Sacred Lands File* was completed for the area of potential project effect (APE) referenced above with negative results. Please note that the absence of specific site information in the *Sacred Lands File* does not indicate the absence of Native American cultural resources in any APE.

I suggest you contact all of the listed Tribes. If they cannot supply information, they might recommend others with specific knowledge. The list should provide a starting place to locate areas of potential adverse impact within the APE. By contacting all those on the list, your organization will be better able to respond to claims of failure to consult. If a response has not been received within two weeks of notification, the NAHC requests that you follow-up with a telephone call to ensure that the project information has been received.

If you receive notification of change of addresses and phone numbers from any of these individuals or groups, please notify me. With your assistance we are able to assure that our lists contain current information. If you have any questions or need additional information, please contact via email: [gayle.totton@nahc.ca.gov](mailto:gayle.totton@nahc.ca.gov).

Sincerely,

A handwritten signature in blue ink that reads "Gayle Totton".

Gayle Totton, M.A., PhD.  
Associate Governmental Program Analyst

**Native American Heritage Commission  
Native American Contact List  
San Bernardino County  
9/13/2016**

**Agua Caliente Band of Cahuilla  
Indians**

Patricia Garcia-Plotkin, Director  
5401 Dinah Shore Drive                      Cahuilla  
Palm Springs, CA, 92264                      Luiseno  
Phone: (760) 699 - 6907  
Fax: (760) 699-6924  
ACBCI-THPO@aguacaliente.net

**Agua Caliente Band of Cahuilla  
Indians**

Jeff Grubbe, Chairperson  
5401 Dinah Shore Drive                      Cahuilla  
Palm Springs, CA, 92264                      Luiseno  
Phone: (760) 699 - 6800  
Fax: (760) 699-6919

**Augustine Band of Cahuilla  
Mission Indians**

Amanda Vance, Chairperson  
P.O. Box 846                                      Cahuilla  
Coachella, CA, 92236  
Phone: (760)398-4722  
Fax: (760)369-7161

**Cabazon Band of Mission  
Indians**

Doug Welmas, Chairperson  
84-245 Indio Springs Parkway              Cahuilla  
Indio, CA, 92203  
Phone: (760)342-2593  
Fax: (760)347-7880

**Cahuilla Band of Indians**

Luther Salgado, Chairperson  
52701 U.S. Highway 371                      Cahuilla  
Anza, CA, 92539  
Phone: (951) 763 - 5549  
Fax: (951) 763-2808  
Chairman@cahuilla.net

**Colorado River Indian Tribe**

Dennis Patch, Chairman  
26600 Mojave Road                              Chemehuevi  
Parker, AZ, 85344                              Mojave  
Phone: (928)669-9211  
Fax: (928)669-1925  
crit.museum@yahoo.com

**Los Coyotes Band of Mission  
Indians**

John Perada, Environmental  
Director  
P. O. Box 189                                      Cahuilla  
Warner Springs, CA, 92086  
Phone: (760) 782 - 0712  
Fax: (760) 782-2730

**Los Coyotes Band of Mission  
Indians**

Shane Chapparosa, Chairperson  
P.O. Box 189                                      Cahuilla  
Warner Springs, CA, 92086-0189  
Phone: (760)782-0711  
Fax: (760)782-0712  
Chapparosa@msn.com

**Morongo Band of Mission  
Indians**

Robert Martin, Chairperson  
12700 Pumarra Road                              Cahuilla  
Banning, CA, 92220                              Serrano  
Phone: (951)849-8807  
Fax: (951)922-8146

**Ramona Band of Cahuilla  
Mission Indians**

John Gomez, Environmental  
Coordinator  
P. O. Box 391670                                      Cahuilla  
Anza, CA, 92539  
Phone: (951) 763 - 4105  
Fax: (951) 763-4325  
jgomez@ramonatribe.com

**Ramona Band of Cahuilla  
Mission Indians**

Joseph Hamilton, Chairperson  
P.O. Box 391670                                      Cahuilla  
Anza, CA, 92539  
Phone: (951)763-4105  
Fax: (951)763-4325  
admin@ramonatribe.com

This list is current only as of the date of this document. Distribution of this list does not relieve any person of statutory responsibility as defined in Section 7050.5 of the Health and Safety Code, Section 5097.94 of the Public Resource Section 5097.98 of the Public Resources Code.

This list is only applicable for contacting local Native Americans with regard to cultural resources assessment for the proposed High Trails Outdoor Science School Cultural Resources Study (AE #3549), San Bernardino County.

**Native American Heritage Commission  
Native American Contact List  
San Bernardino County  
9/13/2016**

***San Fernando Band of Mission  
Indians***

John Valenzuela, Chairperson  
P.O. Box 221838                      Kitanemuk  
Newhall, CA, 91322                Serrano  
Phone: (760) 885 - 0955            Tataviam  
tsen2u@hotmail.com

***San Manuel Band of Mission  
Indians***

Lee Clauss, Director of Cultural  
Resources  
26569 Community Center Drive    Serrano  
Highland, CA, 92346  
Phone: (909) 864 - 8933  
Fax: (909) 864-3370  
lclauss@sanmanuel-nsn.gov

***Santa Rosa Band of Mission  
Indians***

Steven Estrada, Chairperson  
P.O. Box 391820                      Cahuilla  
Anza, CA, 92539  
Phone: (951)659-2700  
Fax: (951)659-2228

***Serrano Nation of Mission  
Indians***

Goldie Walker, Chairperson  
P.O. Box 343                          Serrano  
Patton, CA, 92369  
Phone: (909)528-9027

***Soboba Band of Luiseno  
Indians***

Joseph Ontiveros, Cultural  
Resource Department  
P.O. BOX 487                          Cahuilla  
San Jacinto, CA, 92581            Luiseno  
Phone: (951)663-5279  
Fax: (951)654-4198  
jontiveros@soboba-nsn.gov

***Soboba Band of Luiseno  
Indians***

Carrie Garcia, Cultural Resources  
Manager  
P. O. Box 487                          Cahuilla  
San Jacinto, CA, 92583            Luiseno  
Phone: (951)654-2765  
Fax: (951)654-4198  
carrieg@soboba-nsn.gov

***Torres-Martinez Desert Cahuilla  
Indians***

Mary Resvaloso, Chairperson  
P.O. Box 1160                          Cahuilla  
Thermal, CA, 92274  
Phone: (760)397-0300  
Fax: (760)397-8146  
tmchair@torresmartinez.org

***Torres-Martinez Desert Cahuilla  
Indians***

Michael Mirelez, Cultural  
Resource Coordinator  
P.O. Box 1160                          Cahuilla  
Thermal, CA, 92274  
Phone: (760)399-0022, Ext. 1213  
Fax: (760)397-8146  
mmirelez@tmdci.org

This list is current only as of the date of this document. Distribution of this list does not relieve any person of statutory responsibility as defined in Section 7050.5 of the Health and Safety Code, Section 5097.94 of the Public Resource Section 5097.98 of the Public Resources Code.

This list is only applicable for contacting local Native Americans with regard to cultural resources assessment for the proposed High Trails Outdoor Science School Cultural Resources Study (AE #3549), San Bernardino County.

September 23, 2016

Shane Chapparosa  
Chairperson  
Los Coyotes Band of Mission Indians  
P.O. Box 189  
Warner Springs, CA 92086

Re: Cultural Resource Constraints Analysis for the High Trails Outdoor Science School Project, San Bernardino County, California

Dear Mr. Chapparosa:


On behalf of the High Trails Outdoor Science School (Developer), Applied EarthWorks, Inc. (Æ) is conducting a cultural resource constraints analysis for approximately 40 acres of land within Assessor's Parcel Number 0305-241-014. The Developer proposes to construct a Science Camp on the property which is located just north of the intersection of Patterson Road and Radford Camp Road in the Community of Angelus Oaks, San Bernardino County, California. As indicated on the attached map, the property is located on the Big Bear Lake, CA 7.5' USGS quadrangle maps within T1N/R1E, Section 8, San Bernardino Baseline and Meridian (S.B.B.M.).

The archaeological literature and records search conducted at the South Central Coastal Information Center housed at the California State University, Fullerton, indicates that 21 cultural resources studies have been conducted within a one-mile radius of the property. Five of these studies involved portions of the property. Twelve cultural resource sites have been recorded within a one-mile radius of the property; however, no resources have been documented within the property.

As part of the cultural resource constraints analysis, Æ requested a search of the *Sacred Lands File* by the Native American Heritage Commission (NAHC) on August 29, 2016. The NAHC responded on September 13, 2016 noting that the *Sacred Lands File* search was completed with negative results. Should your records show that cultural properties exist within or near the Project area shown on the enclosed map, or if you have any concerns regarding Native American issues related to the overall Project, please contact me at (951) 766-2000 or via letter expressing your concerns. You may also e-mail me at [jgeorge@appliedearthworks.com](mailto:jgeorge@appliedearthworks.com). If I do not hear from you within in the next two weeks, I will contact you with a follow-up phone call or email.

Please be aware that your comments and concerns are very important to us. I look forward to hearing from you in the near future. Thank you, in advance, for taking the time to review this request.

Respectfully yours,



Joan George  
Associate Archaeologist  
Applied EarthWorks, Inc.

September 23, 2016

Lee Clauss  
Director of Cultural Resources  
San Manuel Band of Mission Indians  
26569 Community Center Drive  
Highland, CA 92346

Re: Cultural Resource Constraints Analysis for the High Trails Outdoor Science School Project, San Bernardino County, California

Dear Ms. Clauss:


On behalf of the High Trails Outdoor Science School (Developer), Applied EarthWorks, Inc. (Æ) is conducting a cultural resource constraints analysis for approximately 40 acres of land within Assessor's Parcel Number 0305-241-014. The Developer proposes to construct a Science Camp on the property which is located just north of the intersection of Patterson Road and Radford Camp Road in the Community of Angelus Oaks, San Bernardino County, California. As indicated on the attached map, the property is located on the Big Bear Lake, CA 7.5' USGS quadrangle maps within T1N/R1E, Section 8, San Bernardino Baseline and Meridian (S.B.B.M.).

The archaeological literature and records search conducted at the South Central Coastal Information Center housed at the California State University, Fullerton, indicates that 21 cultural resources studies have been conducted within a one-mile radius of the property. Five of these studies involved portions of the property. Twelve cultural resource sites have been recorded within a one-mile radius of the property; however, no resources have been documented within the property.

As part of the cultural resource constraints analysis, Æ requested a search of the *Sacred Lands File* by the Native American Heritage Commission (NAHC) on August 29, 2016. The NAHC responded on September 13, 2016 noting that the *Sacred Lands File* search was completed with negative results. Should your records show that cultural properties exist within or near the Project area shown on the enclosed map, or if you have any concerns regarding Native American issues related to the overall Project, please contact me at (951) 766-2000 or via letter expressing your concerns. You may also e-mail me at [jgeorge@appliedearthworks.com](mailto:jgeorge@appliedearthworks.com). If I do not hear from you within in the next two weeks, I will contact you with a follow-up phone call or email.

Please be aware that your comments and concerns are very important to us. I look forward to hearing from you in the near future. Thank you, in advance, for taking the time to review this request.

Respectfully yours,



Joan George  
Associate Archaeologist  
Applied EarthWorks, Inc.

September 23, 2016

Steven Estrada  
Chairperson  
Santa Rosa Band of Mission Indians  
P. O. Box 391820  
Anza, CA 92539

Re: Cultural Resource Constraints Analysis for the High Trails Outdoor Science School Project, San Bernardino County, California

Dear Mr. Estrada:


On behalf of the High Trails Outdoor Science School (Developer), Applied EarthWorks, Inc. (Æ) is conducting a cultural resource constraints analysis for approximately 40 acres of land within Assessor's Parcel Number 0305-241-014. The Developer proposes to construct a Science Camp on the property which is located just north of the intersection of Patterson Road and Radford Camp Road in the Community of Angelus Oaks, San Bernardino County, California. As indicated on the attached map, the property is located on the Big Bear Lake, CA 7.5' USGS quadrangle maps within T1N/R1E, Section 8, San Bernardino Baseline and Meridian (S.B.B.M.).

The archaeological literature and records search conducted at the South Central Coastal Information Center housed at the California State University, Fullerton, indicates that 21 cultural resources studies have been conducted within a one-mile radius of the property. Five of these studies involved portions of the property. Twelve cultural resource sites have been recorded within a one-mile radius of the property; however, no resources have been documented within the property.

As part of the cultural resource constraints analysis, Æ requested a search of the *Sacred Lands File* by the Native American Heritage Commission (NAHC) on August 29, 2016. The NAHC responded on September 13, 2016 noting that the *Sacred Lands File* search was completed with negative results. Should your records show that cultural properties exist within or near the Project area shown on the enclosed map, or if you have any concerns regarding Native American issues related to the overall Project, please contact me at (951) 766-2000 or via letter expressing your concerns. You may also e-mail me at [jgeorge@appliedearthworks.com](mailto:jgeorge@appliedearthworks.com). If I do not hear from you within in the next two weeks, I will contact you with a follow-up phone call or email.

Please be aware that your comments and concerns are very important to us. I look forward to hearing from you in the near future. Thank you, in advance, for taking the time to review this request.

Respectfully yours,



Joan George  
Associate Archaeologist  
Applied EarthWorks, Inc.



September 23, 2016

Carrie Garcia  
Cultural Resource Manager  
Soboba Band of Luiseno Indians  
P.O. Box 487  
San Jacinto, CA 92581

Re: Cultural Resource Constraints Analysis for the High Trails Outdoor Science School Project, San Bernardino County, California

Dear Ms. Garcia:


On behalf of the High Trails Outdoor Science School (Developer), Applied EarthWorks, Inc. (Æ) is conducting a cultural resource constraints analysis for approximately 40 acres of land within Assessor's Parcel Number 0305-241-014. The Developer proposes to construct a Science Camp on the property which is located just north of the intersection of Patterson Road and Radford Camp Road in the Community of Angelus Oaks, San Bernardino County, California. As indicated on the attached map, the property is located on the Big Bear Lake, CA 7.5' USGS quadrangle maps within T1N/R1E, Section 8, San Bernardino Baseline and Meridian (S.B.B.M.).

The archaeological literature and records search conducted at the South Central Coastal Information Center housed at the California State University, Fullerton, indicates that 21 cultural resources studies have been conducted within a one-mile radius of the property. Five of these studies involved portions of the property. Twelve cultural resource sites have been recorded within a one-mile radius of the property; however, no resources have been documented within the property.

As part of the cultural resource constraints analysis, Æ requested a search of the *Sacred Lands File* by the Native American Heritage Commission (NAHC) on August 29, 2016. The NAHC responded on September 13, 2016 noting that the *Sacred Lands File* search was completed with negative results. Should your records show that cultural properties exist within or near the Project area shown on the enclosed map, or if you have any concerns regarding Native American issues related to the overall Project, please contact me at (951) 766-2000 or via letter expressing your concerns. You may also e-mail me at [jgeorge@appliedearthworks.com](mailto:jgeorge@appliedearthworks.com). If I do not hear from you within in the next two weeks, I will contact you with a follow-up phone call or email.

Please be aware that your comments and concerns are very important to us. I look forward to hearing from you in the near future. Thank you, in advance, for taking the time to review this request.

Respectfully yours,



Joan George  
Associate Archaeologist  
Applied EarthWorks, Inc.

September 23, 2016

Patricia Garcia-Plotkin  
Director  
Agua Caliente Band of Cahuilla Indians THPO  
5401 Dinah Shore Drive  
Palm Springs, CA 92264

Re: Cultural Resource Constraints Analysis for the High Trails Outdoor Science School Project, San Bernardino County, California

Dear Ms. Garcia-Plotkin:


On behalf of the High Trails Outdoor Science School (Developer), Applied EarthWorks, Inc. (Æ) is conducting a cultural resource constraints analysis for approximately 40 acres of land within Assessor's Parcel Number 0305-241-014. The Developer proposes to construct a Science Camp on the property which is located just north of the intersection of Patterson Road and Radford Camp Road in the Community of Angelus Oaks, San Bernardino County, California. As indicated on the attached map, the property is located on the Big Bear Lake, CA 7.5' USGS quadrangle maps within T1N/R1E, Section 8, San Bernardino Baseline and Meridian (S.B.B.M.).

The archaeological literature and records search conducted at the South Central Coastal Information Center housed at the California State University, Fullerton, indicates that 21 cultural resources studies have been conducted within a one-mile radius of the property. Five of these studies involved portions of the property. Twelve cultural resource sites have been recorded within a one-mile radius of the property; however, no resources have been documented within the property.

As part of the cultural resource constraints analysis, Æ requested a search of the *Sacred Lands File* by the Native American Heritage Commission (NAHC) on August 29, 2016. The NAHC responded on September 13, 2016 noting that the *Sacred Lands File* search was completed with negative results. Should your records show that cultural properties exist within or near the Project area shown on the enclosed map, or if you have any concerns regarding Native American issues related to the overall Project, please contact me at (951) 766-2000 or via letter expressing your concerns. You may also e-mail me at [jgeorge@appliedearthworks.com](mailto:jgeorge@appliedearthworks.com). If I do not hear from you within in the next two weeks, I will contact you with a follow-up phone call or email.

Please be aware that your comments and concerns are very important to us. I look forward to hearing from you in the near future. Thank you, in advance, for taking the time to review this request.

Respectfully yours,



Joan George  
Associate Archaeologist  
Applied EarthWorks, Inc.

September 23, 2016

John Gomez  
Environmental Coordinator  
Ramona Band of Mission Indians  
P.O. Box 391670  
Anza, CA 92539

Re: Cultural Resource Constraints Analysis for the High Trails Outdoor Science School Project, San Bernardino County, California

Dear Mr. Gomez:


On behalf of the High Trails Outdoor Science School (Developer), Applied EarthWorks, Inc. (Æ) is conducting a cultural resource constraints analysis for approximately 40 acres of land within Assessor's Parcel Number 0305-241-014. The Developer proposes to construct a Science Camp on the property which is located just north of the intersection of Patterson Road and Radford Camp Road in the Community of Angelus Oaks, San Bernardino County, California. As indicated on the attached map, the property is located on the Big Bear Lake, CA 7.5' USGS quadrangle maps within T1N/R1E, Section 8, San Bernardino Baseline and Meridian (S.B.B.M.).

The archaeological literature and records search conducted at the South Central Coastal Information Center housed at the California State University, Fullerton, indicates that 21 cultural resources studies have been conducted within a one-mile radius of the property. Five of these studies involved portions of the property. Twelve cultural resource sites have been recorded within a one-mile radius of the property; however, no resources have been documented within the property.

As part of the cultural resource constraints analysis, Æ requested a search of the *Sacred Lands File* by the Native American Heritage Commission (NAHC) on August 29, 2016. The NAHC responded on September 13, 2016 noting that the *Sacred Lands File* search was completed with negative results. Should your records show that cultural properties exist within or near the Project area shown on the enclosed map, or if you have any concerns regarding Native American issues related to the overall Project, please contact me at (951) 766-2000 or via letter expressing your concerns. You may also e-mail me at [jgeorge@appliedearthworks.com](mailto:jgeorge@appliedearthworks.com). If I do not hear from you within in the next two weeks, I will contact you with a follow-up phone call or email.

Please be aware that your comments and concerns are very important to us. I look forward to hearing from you in the near future. Thank you, in advance, for taking the time to review this request.

Respectfully yours,



Joan George  
Associate Archaeologist  
Applied EarthWorks, Inc.

September 23, 2016

Jeff Grubbe  
Chairperson  
Agua Caliente Band of Cahuilla Indians  
5401 Dinah Shore Drive  
Palm Springs, CA 92264

Re: Cultural Resource Constraints Analysis for the High Trails Outdoor Science School Project, San Bernardino County, California

Dear Mr. Grubbe:


On behalf of the High Trails Outdoor Science School (Developer), Applied EarthWorks, Inc. (Æ) is conducting a cultural resource constraints analysis for approximately 40 acres of land within Assessor's Parcel Number 0305-241-014. The Developer proposes to construct a Science Camp on the property which is located just north of the intersection of Patterson Road and Radford Camp Road in the Community of Angelus Oaks, San Bernardino County, California. As indicated on the attached map, the property is located on the Big Bear Lake, CA 7.5' USGS quadrangle maps within T1N/R1E, Section 8, San Bernardino Baseline and Meridian (S.B.B.M.).

The archaeological literature and records search conducted at the South Central Coastal Information Center housed at the California State University, Fullerton, indicates that 21 cultural resources studies have been conducted within a one-mile radius of the property. Five of these studies involved portions of the property. Twelve cultural resource sites have been recorded within a one-mile radius of the property; however, no resources have been documented within the property.

As part of the cultural resource constraints analysis, Æ requested a search of the *Sacred Lands File* by the Native American Heritage Commission (NAHC) on August 29, 2016. The NAHC responded on September 13, 2016 noting that the *Sacred Lands File* search was completed with negative results. Should your records show that cultural properties exist within or near the Project area shown on the enclosed map, or if you have any concerns regarding Native American issues related to the overall Project, please contact me at (951) 766-2000 or via letter expressing your concerns. You may also e-mail me at [jgeorge@appliedearthworks.com](mailto:jgeorge@appliedearthworks.com). If I do not hear from you within in the next two weeks, I will contact you with a follow-up phone call or email.

Please be aware that your comments and concerns are very important to us. I look forward to hearing from you in the near future. Thank you, in advance, for taking the time to review this request.

Respectfully yours,



Joan George  
Associate Archaeologist  
Applied EarthWorks, Inc.

September 23, 2016

Joseph Hamilton  
Chairperson  
Ramona Band of Mission Indians  
P.O. Box 391670  
Anza, CA 92539

Re: Cultural Resource Constraints Analysis for the High Trails Outdoor Science School Project, San Bernardino County, California

Dear Mr. Hamilton:


On behalf of the High Trails Outdoor Science School (Developer), Applied EarthWorks, Inc. (Æ) is conducting a cultural resource constraints analysis for approximately 40 acres of land within Assessor's Parcel Number 0305-241-014. The Developer proposes to construct a Science Camp on the property which is located just north of the intersection of Patterson Road and Radford Camp Road in the Community of Angelus Oaks, San Bernardino County, California. As indicated on the attached map, the property is located on the Big Bear Lake, CA 7.5' USGS quadrangle maps within T1N/R1E, Section 8, San Bernardino Baseline and Meridian (S.B.B.M.).

The archaeological literature and records search conducted at the South Central Coastal Information Center housed at the California State University, Fullerton, indicates that 21 cultural resources studies have been conducted within a one-mile radius of the property. Five of these studies involved portions of the property. Twelve cultural resource sites have been recorded within a one-mile radius of the property; however, no resources have been documented within the property.

As part of the cultural resource constraints analysis, Æ requested a search of the *Sacred Lands File* by the Native American Heritage Commission (NAHC) on August 29, 2016. The NAHC responded on September 13, 2016 noting that the *Sacred Lands File* search was completed with negative results. Should your records show that cultural properties exist within or near the Project area shown on the enclosed map, or if you have any concerns regarding Native American issues related to the overall Project, please contact me at (951) 766-2000 or via letter expressing your concerns. You may also e-mail me at [jgeorge@appliedearthworks.com](mailto:jgeorge@appliedearthworks.com). If I do not hear from you within in the next two weeks, I will contact you with a follow-up phone call or email.

Please be aware that your comments and concerns are very important to us. I look forward to hearing from you in the near future. Thank you, in advance, for taking the time to review this request.

Respectfully yours,



Joan George  
Associate Archaeologist  
Applied EarthWorks, Inc.

September 23, 2016

Robert Martin  
Chairperson  
Morongo Band of Mission Indians  
12700 Pumarra Road  
Banning, CA 92220

Re: Cultural Resource Constraints Analysis for the High Trails Outdoor Science School Project, San Bernardino County, California

Dear Mr. Martin:


On behalf of the High Trails Outdoor Science School (Developer), Applied EarthWorks, Inc. (Æ) is conducting a cultural resource constraints analysis for approximately 40 acres of land within Assessor's Parcel Number 0305-241-014. The Developer proposes to construct a Science Camp on the property which is located just north of the intersection of Patterson Road and Radford Camp Road in the Community of Angelus Oaks, San Bernardino County, California. As indicated on the attached map, the property is located on the Big Bear Lake, CA 7.5' USGS quadrangle maps within T1N/R1E, Section 8, San Bernardino Baseline and Meridian (S.B.B.M.).

The archaeological literature and records search conducted at the South Central Coastal Information Center housed at the California State University, Fullerton, indicates that 21 cultural resources studies have been conducted within a one-mile radius of the property. Five of these studies involved portions of the property. Twelve cultural resource sites have been recorded within a one-mile radius of the property; however, no resources have been documented within the property.

As part of the cultural resource constraints analysis, Æ requested a search of the *Sacred Lands File* by the Native American Heritage Commission (NAHC) on August 29, 2016. The NAHC responded on September 13, 2016 noting that the *Sacred Lands File* search was completed with negative results. Should your records show that cultural properties exist within or near the Project area shown on the enclosed map, or if you have any concerns regarding Native American issues related to the overall Project, please contact me at (951) 766-2000 or via letter expressing your concerns. You may also e-mail me at [jgeorge@appliedearthworks.com](mailto:jgeorge@appliedearthworks.com). If I do not hear from you within in the next two weeks, I will contact you with a follow-up phone call or email.

Please be aware that your comments and concerns are very important to us. I look forward to hearing from you in the near future. Thank you, in advance, for taking the time to review this request.

Respectfully yours,



Joan George  
Associate Archaeologist  
Applied EarthWorks, Inc.



September 23, 2016

Michael Mirelez  
Cultural Resource Coordinator  
Torres-Martinez Desert Cahuilla Indians  
P. O. Box 1160  
Thermal, CA 92274

Re: Cultural Resource Constraints Analysis for the High Trails Outdoor Science School Project, San Bernardino County, California

Dear Mr. Mirelez:


On behalf of the High Trails Outdoor Science School (Developer), Applied EarthWorks, Inc. (Æ) is conducting a cultural resource constraints analysis for approximately 40 acres of land within Assessor's Parcel Number 0305-241-014. The Developer proposes to construct a Science Camp on the property which is located just north of the intersection of Patterson Road and Radford Camp Road in the Community of Angelus Oaks, San Bernardino County, California. As indicated on the attached map, the property is located on the Big Bear Lake, CA 7.5' USGS quadrangle maps within T1N/R1E, Section 8, San Bernardino Baseline and Meridian (S.B.B.M.).

The archaeological literature and records search conducted at the South Central Coastal Information Center housed at the California State University, Fullerton, indicates that 21 cultural resources studies have been conducted within a one-mile radius of the property. Five of these studies involved portions of the property. Twelve cultural resource sites have been recorded within a one-mile radius of the property; however, no resources have been documented within the property.

As part of the cultural resource constraints analysis, Æ requested a search of the *Sacred Lands File* by the Native American Heritage Commission (NAHC) on August 29, 2016. The NAHC responded on September 13, 2016 noting that the *Sacred Lands File* search was completed with negative results. Should your records show that cultural properties exist within or near the Project area shown on the enclosed map, or if you have any concerns regarding Native American issues related to the overall Project, please contact me at (951) 766-2000 or via letter expressing your concerns. You may also e-mail me at [jgeorge@appliedearthworks.com](mailto:jgeorge@appliedearthworks.com). If I do not hear from you within in the next two weeks, I will contact you with a follow-up phone call or email.

Please be aware that your comments and concerns are very important to us. I look forward to hearing from you in the near future. Thank you, in advance, for taking the time to review this request.

Respectfully yours,



Joan George  
Associate Archaeologist  
Applied EarthWorks, Inc.

September 23, 2016

Joseph Ontiveros  
Cultural Resource Department  
Soboba Band of Luiseno Indians  
P.O. Box 487  
San Jacinto, CA 92581

Re: Cultural Resource Constraints Analysis for the High Trails Outdoor Science School Project, San Bernardino County, California

Dear Mr. Ontiveros:


On behalf of the High Trails Outdoor Science School (Developer), Applied EarthWorks, Inc. (Æ) is conducting a cultural resource constraints analysis for approximately 40 acres of land within Assessor's Parcel Number 0305-241-014. The Developer proposes to construct a Science Camp on the property which is located just north of the intersection of Patterson Road and Radford Camp Road in the Community of Angelus Oaks, San Bernardino County, California. As indicated on the attached map, the property is located on the Big Bear Lake, CA 7.5' USGS quadrangle maps within T1N/R1E, Section 8, San Bernardino Baseline and Meridian (S.B.B.M.).

The archaeological literature and records search conducted at the South Central Coastal Information Center housed at the California State University, Fullerton, indicates that 21 cultural resources studies have been conducted within a one-mile radius of the property. Five of these studies involved portions of the property. Twelve cultural resource sites have been recorded within a one-mile radius of the property; however, no resources have been documented within the property.

As part of the cultural resource constraints analysis, Æ requested a search of the *Sacred Lands File* by the Native American Heritage Commission (NAHC) on August 29, 2016. The NAHC responded on September 13, 2016 noting that the *Sacred Lands File* search was completed with negative results. Should your records show that cultural properties exist within or near the Project area shown on the enclosed map, or if you have any concerns regarding Native American issues related to the overall Project, please contact me at (951) 766-2000 or via letter expressing your concerns. You may also e-mail me at [jgeorge@appliedearthworks.com](mailto:jgeorge@appliedearthworks.com). If I do not hear from you within in the next two weeks, I will contact you with a follow-up phone call or email.

Please be aware that your comments and concerns are very important to us. I look forward to hearing from you in the near future. Thank you, in advance, for taking the time to review this request.

Respectfully yours,



Joan George  
Associate Archaeologist  
Applied EarthWorks, Inc.



September 23, 2016

Dennis Patch  
Chairman  
Colorado River Indian Tribe  
26600 Mojave Road  
Parker, AZ 85344

Re: Cultural Resource Constraints Analysis for the High Trails Outdoor Science School Project, San Bernardino County, California

Dear Mr. Patch:


On behalf of the High Trails Outdoor Science School (Developer), Applied EarthWorks, Inc. (Æ) is conducting a cultural resource constraints analysis for approximately 40 acres of land within Assessor's Parcel Number 0305-241-014. The Developer proposes to construct a Science Camp on the property which is located just north of the intersection of Patterson Road and Radford Camp Road in the Community of Angelus Oaks, San Bernardino County, California. As indicated on the attached map, the property is located on the Big Bear Lake, CA 7.5' USGS quadrangle maps within T1N/R1E, Section 8, San Bernardino Baseline and Meridian (S.B.B.M.).

The archaeological literature and records search conducted at the South Central Coastal Information Center housed at the California State University, Fullerton, indicates that 21 cultural resources studies have been conducted within a one-mile radius of the property. Five of these studies involved portions of the property. Twelve cultural resource sites have been recorded within a one-mile radius of the property; however, no resources have been documented within the property.

As part of the cultural resource constraints analysis, Æ requested a search of the *Sacred Lands File* by the Native American Heritage Commission (NAHC) on August 29, 2016. The NAHC responded on September 13, 2016 noting that the *Sacred Lands File* search was completed with negative results. Should your records show that cultural properties exist within or near the Project area shown on the enclosed map, or if you have any concerns regarding Native American issues related to the overall Project, please contact me at (951) 766-2000 or via letter expressing your concerns. You may also e-mail me at [jgeorge@appliedearthworks.com](mailto:jgeorge@appliedearthworks.com). If I do not hear from you within in the next two weeks, I will contact you with a follow-up phone call or email.

Please be aware that your comments and concerns are very important to us. I look forward to hearing from you in the near future. Thank you, in advance, for taking the time to review this request.

Respectfully yours,



Joan George  
Associate Archaeologist  
Applied EarthWorks, Inc.

September 23, 2016

John Perada  
Environmental Director  
Los Coyotes Band of Mission Indians  
P.O. Box 189  
Warner Springs, CA 92086

Re: Cultural Resource Constraints Analysis for the High Trails Outdoor Science School Project, San Bernardino County, California

Dear Mr. Perada:


On behalf of the High Trails Outdoor Science School (Developer), Applied EarthWorks, Inc. (Æ) is conducting a cultural resource constraints analysis for approximately 40 acres of land within Assessor's Parcel Number 0305-241-014. The Developer proposes to construct a Science Camp on the property which is located just north of the intersection of Patterson Road and Radford Camp Road in the Community of Angelus Oaks, San Bernardino County, California. As indicated on the attached map, the property is located on the Big Bear Lake, CA 7.5' USGS quadrangle maps within T1N/R1E, Section 8, San Bernardino Baseline and Meridian (S.B.B.M.).

The archaeological literature and records search conducted at the South Central Coastal Information Center housed at the California State University, Fullerton, indicates that 21 cultural resources studies have been conducted within a one-mile radius of the property. Five of these studies involved portions of the property. Twelve cultural resource sites have been recorded within a one-mile radius of the property; however, no resources have been documented within the property.

As part of the cultural resource constraints analysis, Æ requested a search of the *Sacred Lands File* by the Native American Heritage Commission (NAHC) on August 29, 2016. The NAHC responded on September 13, 2016 noting that the *Sacred Lands File* search was completed with negative results. Should your records show that cultural properties exist within or near the Project area shown on the enclosed map, or if you have any concerns regarding Native American issues related to the overall Project, please contact me at (951) 766-2000 or via letter expressing your concerns. You may also e-mail me at [jgeorge@appliedearthworks.com](mailto:jgeorge@appliedearthworks.com). If I do not hear from you within in the next two weeks, I will contact you with a follow-up phone call or email.

Please be aware that your comments and concerns are very important to us. I look forward to hearing from you in the near future. Thank you, in advance, for taking the time to review this request.

Respectfully yours,



Joan George  
Associate Archaeologist  
Applied EarthWorks, Inc.

September 23, 2016

Mary Resvaloso  
Chairperson  
Torres-Martinez Desert Cahuilla Indians  
P. O. Box 1160  
Thermal, CA 92274

Re: Cultural Resource Constraints Analysis for the High Trails Outdoor Science School Project, San Bernardino County, California

Dear Ms. Resvaloso:


On behalf of the High Trails Outdoor Science School (Developer), Applied EarthWorks, Inc. (Æ) is conducting a cultural resource constraints analysis for approximately 40 acres of land within Assessor's Parcel Number 0305-241-014. The Developer proposes to construct a Science Camp on the property which is located just north of the intersection of Patterson Road and Radford Camp Road in the Community of Angelus Oaks, San Bernardino County, California. As indicated on the attached map, the property is located on the Big Bear Lake, CA 7.5' USGS quadrangle maps within T1N/R1E, Section 8, San Bernardino Baseline and Meridian (S.B.B.M.).

The archaeological literature and records search conducted at the South Central Coastal Information Center housed at the California State University, Fullerton, indicates that 21 cultural resources studies have been conducted within a one-mile radius of the property. Five of these studies involved portions of the property. Twelve cultural resource sites have been recorded within a one-mile radius of the property; however, no resources have been documented within the property.

As part of the cultural resource constraints analysis, Æ requested a search of the *Sacred Lands File* by the Native American Heritage Commission (NAHC) on August 29, 2016. The NAHC responded on September 13, 2016 noting that the *Sacred Lands File* search was completed with negative results. Should your records show that cultural properties exist within or near the Project area shown on the enclosed map, or if you have any concerns regarding Native American issues related to the overall Project, please contact me at (951) 766-2000 or via letter expressing your concerns. You may also e-mail me at [jgeorge@appliedearthworks.com](mailto:jgeorge@appliedearthworks.com). If I do not hear from you within in the next two weeks, I will contact you with a follow-up phone call or email.

Please be aware that your comments and concerns are very important to us. I look forward to hearing from you in the near future. Thank you, in advance, for taking the time to review this request.

Respectfully yours,



Joan George  
Associate Archaeologist  
Applied EarthWorks, Inc.

September 23, 2016

Luther Salgado  
Chairperson  
Cahuilla Band of Indians  
52701 U.S. Highway 371  
Anza, CA 92539

Re: Cultural Resource Constraints Analysis for the High Trails Outdoor Science School Project, San Bernardino County, California

Dear Mr. Salgado:


On behalf of the High Trails Outdoor Science School (Developer), Applied EarthWorks, Inc. (Æ) is conducting a cultural resource constraints analysis for approximately 40 acres of land within Assessor's Parcel Number 0305-241-014. The Developer proposes to construct a Science Camp on the property which is located just north of the intersection of Patterson Road and Radford Camp Road in the Community of Angelus Oaks, San Bernardino County, California. As indicated on the attached map, the property is located on the Big Bear Lake, CA 7.5' USGS quadrangle maps within T1N/R1E, Section 8, San Bernardino Baseline and Meridian (S.B.B.M.).

The archaeological literature and records search conducted at the South Central Coastal Information Center housed at the California State University, Fullerton, indicates that 21 cultural resources studies have been conducted within a one-mile radius of the property. Five of these studies involved portions of the property. Twelve cultural resource sites have been recorded within a one-mile radius of the property; however, no resources have been documented within the property.

As part of the cultural resource constraints analysis, Æ requested a search of the *Sacred Lands File* by the Native American Heritage Commission (NAHC) on August 29, 2016. The NAHC responded on September 13, 2016 noting that the *Sacred Lands File* search was completed with negative results. Should your records show that cultural properties exist within or near the Project area shown on the enclosed map, or if you have any concerns regarding Native American issues related to the overall Project, please contact me at (951) 766-2000 or via letter expressing your concerns. You may also e-mail me at [jgeorge@appliedearthworks.com](mailto:jgeorge@appliedearthworks.com). If I do not hear from you within in the next two weeks, I will contact you with a follow-up phone call or email.

Please be aware that your comments and concerns are very important to us. I look forward to hearing from you in the near future. Thank you, in advance, for taking the time to review this request.

Respectfully yours,



Joan George  
Associate Archaeologist  
Applied EarthWorks, Inc.

September 23, 2016

John Valenzuela  
Chairperson  
San Fernando Band of Mission Indians  
P.O. Box 221838  
Newhall, CA 91322

Re: Cultural Resource Constraints Analysis for the High Trails Outdoor Science School Project, San Bernardino County, California

Dear Mr. Valenzuela:


On behalf of the High Trails Outdoor Science School (Developer), Applied EarthWorks, Inc. (Æ) is conducting a cultural resource constraints analysis for approximately 40 acres of land within Assessor's Parcel Number 0305-241-014. The Developer proposes to construct a Science Camp on the property which is located just north of the intersection of Patterson Road and Radford Camp Road in the Community of Angelus Oaks, San Bernardino County, California. As indicated on the attached map, the property is located on the Big Bear Lake, CA 7.5' USGS quadrangle maps within T1N/R1E, Section 8, San Bernardino Baseline and Meridian (S.B.B.M.).

The archaeological literature and records search conducted at the South Central Coastal Information Center housed at the California State University, Fullerton, indicates that 21 cultural resources studies have been conducted within a one-mile radius of the property. Five of these studies involved portions of the property. Twelve cultural resource sites have been recorded within a one-mile radius of the property; however, no resources have been documented within the property.

As part of the cultural resource constraints analysis, Æ requested a search of the *Sacred Lands File* by the Native American Heritage Commission (NAHC) on August 29, 2016. The NAHC responded on September 13, 2016 noting that the *Sacred Lands File* search was completed with negative results. Should your records show that cultural properties exist within or near the Project area shown on the enclosed map, or if you have any concerns regarding Native American issues related to the overall Project, please contact me at (951) 766-2000 or via letter expressing your concerns. You may also e-mail me at [jgeorge@appliedearthworks.com](mailto:jgeorge@appliedearthworks.com). If I do not hear from you within in the next two weeks, I will contact you with a follow-up phone call or email.

Please be aware that your comments and concerns are very important to us. I look forward to hearing from you in the near future. Thank you, in advance, for taking the time to review this request.

Respectfully yours,



Joan George  
Associate Archaeologist  
Applied EarthWorks, Inc.

September 23, 2016

Amanda Vance  
Chairperson  
Augustine Band of Cahuilla Mission Indians  
P.O. Box 846  
Coachella, CA 92236

Re: Cultural Resource Constraints Analysis for the High Trails Outdoor Science School Project, San Bernardino County, California

Dear Ms. Vance:


On behalf of the High Trails Outdoor Science School (Developer), Applied EarthWorks, Inc. (Æ) is conducting a cultural resource constraints analysis for approximately 40 acres of land within Assessor's Parcel Number 0305-241-014. The Developer proposes to construct a Science Camp on the property which is located just north of the intersection of Patterson Road and Radford Camp Road in the Community of Angelus Oaks, San Bernardino County, California. As indicated on the attached map, the property is located on the Big Bear Lake, CA 7.5' USGS quadrangle maps within T1N/R1E, Section 8, San Bernardino Baseline and Meridian (S.B.B.M.).

The archaeological literature and records search conducted at the South Central Coastal Information Center housed at the California State University, Fullerton, indicates that 21 cultural resources studies have been conducted within a one-mile radius of the property. Five of these studies involved portions of the property. Twelve cultural resource sites have been recorded within a one-mile radius of the property; however, no resources have been documented within the property.

As part of the cultural resource constraints analysis, Æ requested a search of the *Sacred Lands File* by the Native American Heritage Commission (NAHC) on August 29, 2016. The NAHC responded on September 13, 2016 noting that the *Sacred Lands File* search was completed with negative results. Should your records show that cultural properties exist within or near the Project area shown on the enclosed map, or if you have any concerns regarding Native American issues related to the overall Project, please contact me at (951) 766-2000 or via letter expressing your concerns. You may also e-mail me at [jgeorge@appliedearthworks.com](mailto:jgeorge@appliedearthworks.com). If I do not hear from you within in the next two weeks, I will contact you with a follow-up phone call or email.

Please be aware that your comments and concerns are very important to us. I look forward to hearing from you in the near future. Thank you, in advance, for taking the time to review this request.

Respectfully yours,



Joan George  
Associate Archaeologist  
Applied EarthWorks, Inc.



September 23, 2016

Goldie Walker  
Chairwoman  
Serrano Nation of Mission Indians  
P.O. Box 343  
Patton, CA 92369

Re: Cultural Resource Constraints Analysis for the High Trails Outdoor Science School Project, San Bernardino County, California

Dear Ms. Walker:


On behalf of the High Trails Outdoor Science School (Developer), Applied EarthWorks, Inc. (Æ) is conducting a cultural resource constraints analysis for approximately 40 acres of land within Assessor's Parcel Number 0305-241-014. The Developer proposes to construct a Science Camp on the property which is located just north of the intersection of Patterson Road and Radford Camp Road in the Community of Angelus Oaks, San Bernardino County, California. As indicated on the attached map, the property is located on the Big Bear Lake, CA 7.5' USGS quadrangle maps within T1N/R1E, Section 8, San Bernardino Baseline and Meridian (S.B.B.M.).

The archaeological literature and records search conducted at the South Central Coastal Information Center housed at the California State University, Fullerton, indicates that 21 cultural resources studies have been conducted within a one-mile radius of the property. Five of these studies involved portions of the property. Twelve cultural resource sites have been recorded within a one-mile radius of the property; however, no resources have been documented within the property.

As part of the cultural resource constraints analysis, Æ requested a search of the *Sacred Lands File* by the Native American Heritage Commission (NAHC) on August 29, 2016. The NAHC responded on September 13, 2016 noting that the *Sacred Lands File* search was completed with negative results. Should your records show that cultural properties exist within or near the Project area shown on the enclosed map, or if you have any concerns regarding Native American issues related to the overall Project, please contact me at (951) 766-2000 or via letter expressing your concerns. You may also e-mail me at [jgeorge@appliedearthworks.com](mailto:jgeorge@appliedearthworks.com). If I do not hear from you within in the next two weeks, I will contact you with a follow-up phone call or email.

Please be aware that your comments and concerns are very important to us. I look forward to hearing from you in the near future. Thank you, in advance, for taking the time to review this request.

Respectfully yours,



Joan George  
Associate Archaeologist  
Applied EarthWorks, Inc.

September 23, 2016

Doug Welmas  
Chairperson  
Cabazon Band of Mission Indians  
84-245 Indio Springs Parkway  
Indio, CA 92203

Re: Cultural Resource Constraints Analysis for the High Trails Outdoor Science School Project, San Bernardino County, California

Dear Mr. Welmas:


On behalf of the High Trails Outdoor Science School (Developer), Applied EarthWorks, Inc. (Æ) is conducting a cultural resource constraints analysis for approximately 40 acres of land within Assessor's Parcel Number 0305-241-014. The Developer proposes to construct a Science Camp on the property which is located just north of the intersection of Patterson Road and Radford Camp Road in the Community of Angelus Oaks, San Bernardino County, California. As indicated on the attached map, the property is located on the Big Bear Lake, CA 7.5' USGS quadrangle maps within T1N/R1E, Section 8, San Bernardino Baseline and Meridian (S.B.B.M.).

The archaeological literature and records search conducted at the South Central Coastal Information Center housed at the California State University, Fullerton, indicates that 21 cultural resources studies have been conducted within a one-mile radius of the property. Five of these studies involved portions of the property. Twelve cultural resource sites have been recorded within a one-mile radius of the property; however, no resources have been documented within the property.

As part of the cultural resource constraints analysis, Æ requested a search of the *Sacred Lands File* by the Native American Heritage Commission (NAHC) on August 29, 2016. The NAHC responded on September 13, 2016 noting that the *Sacred Lands File* search was completed with negative results. Should your records show that cultural properties exist within or near the Project area shown on the enclosed map, or if you have any concerns regarding Native American issues related to the overall Project, please contact me at (951) 766-2000 or via letter expressing your concerns. You may also e-mail me at [jgeorge@appliedearthworks.com](mailto:jgeorge@appliedearthworks.com). If I do not hear from you within in the next two weeks, I will contact you with a follow-up phone call or email.

Please be aware that your comments and concerns are very important to us. I look forward to hearing from you in the near future. Thank you, in advance, for taking the time to review this request.

Respectfully yours,



Joan George  
Associate Archaeologist  
Applied EarthWorks, Inc.



**From:** [THPO Consulting](#)  
**To:** ["Joan George"](#)  
**Subject:** RE: Cultural Resource Constraints Analysis for High Trails Outdoor Science School near Big Bear  
**Date:** Wednesday, September 28, 2016 11:32:05 AM

---

Greetings,

A records check of the ACBCI cultural registry revealed that this project is not located within the Tribe's Traditional Use Area (TUA). Therefore, we defer to the other tribes in the area. This letter shall conclude our consultation efforts.

Thank you,

Katie Croft  
Archaeologist  
Agua Caliente Band of Cahuilla Indians  
5401 Dinah Shore Drive  
Palm Springs, CA 92264  
760-699-6829 Office  
760-413-6253 Cell  
760-699-6924 Fax  
[kcroft@aguacaliente.net](mailto:kcroft@aguacaliente.net)

---

**From:** Joan George [mailto:jgeorge@appliedearthworks.com]  
**Sent:** Friday, September 23, 2016 8:52 AM  
**To:** THPO Consulting <ACBCI-THPO@aguacaliente.net>  
**Subject:** Cultural Resource Constraints Analysis for High Trails Outdoor Science School near Big Bear

Good morning,

Attached please find a scoping letter and map for a proposed outdoor science school near Big Bear, San Bernardino County, California.

Thank you,  
Joan

**Joan George** | Applied EarthWorks, Inc.  
**Associate Archaeologist**



3550 E. Florida Ave., Suite H  
Hemet, CA. 92544-4937  
951.766.2000 x-24

office

[www.appliedearthworks.com](http://www.appliedearthworks.com)



October 7, 2016

Joan George  
Associate Archaeologist  
Applied EarthWorks, Inc.  
3550 E. Florida Ave., Suite H  
Hemet, CA 92544-4937

Re.: Cultural Resource Constraints Analysis for the High Trails Outdoor Science School  
Project, San Bernardino County, California

Dear Ms. George,

Thank you for contacting the Cabazon Band of Mission Indians concerning cultural resource information relative to the above referenced project.

The project is located outside of the Tribe's current reservation boundaries. The Tribe has no specific archival information on the site indicating that it may be a sacred/religious site or other site of Native American traditional cultural value within the project area.

We look forward to continued collaboration in the preservation of cultural resources or areas of traditional cultural importance.

Best regards,

Judy Stapp  
Director of Cultural Affairs

**From:** [Lee Clauss](#)  
**To:** [Joan George](#)  
**Subject:** RE: Cultural Resource Constraints Analysis for High Trails Outdoor Science School near Big Bear  
**Date:** Thursday, September 29, 2016 9:09:43 AM

---

Good morning, Ms. George,

Thank you for contacting me and the San Manuel Band of Mission Indians CRM Department about the above-referenced project. I have forwarded your e-mail and the attachment to our Field Manager, Ms. Ann Brierty, who is currently overseeing two other projects in the Big Bear area. You should hear from her in the next 2-3 business days. If you do not, please do not hesitate to contact her at [abrierty@sanmanuel-nsn.gov](mailto:abrierty@sanmanuel-nsn.gov) or via phone at 909.864.8933 ext. 3250. You may also follow-up with me, should you not receive communication from our office within the next two weeks.

Respectfully,

Lee Clauss  
San Manuel Band of Mission Indians  
Cultural Resources Management Department  
Cultural Resources Management Director  
O: (909) 864-8933 x3248  
M: (909) 633-5851  
[lclauss@sanmanuel-nsn.gov](mailto:lclauss@sanmanuel-nsn.gov)  
26569 Community Center Drive  
Highland, CA 92346

To ensure a rapid reply concerning all AB 52 Consultation correspondence please use:  
[SMConsultation@sanmanuel-nsn.gov](mailto:SMConsultation@sanmanuel-nsn.gov)

---

**From:** Joan George [mailto:[jgeorge@appliedearthworks.com](mailto:jgeorge@appliedearthworks.com)]  
**Sent:** Friday, September 23, 2016 9:04 AM  
**To:** Lee Clauss  
**Subject:** Cultural Resource Constraints Analysis for High Trails Outdoor Science School near Big Bear

Good morning,

Attached please find a scoping letter and map for a proposed outdoor science school near Big Bear, San Bernardino County, California.

Thank you,  
Joan

**Joan George** | Applied EarthWorks, Inc.  
**Associate Archaeologist**



3550 E. Florida Ave., Suite H  
Hemet, CA. 92544-4937  
951.766.2000 x-24

office

THIS MESSAGE IS INTENDED ONLY FOR THE USE OF THE INDIVIDUAL OR ENTITY TO WHICH IT IS ADDRESSED AND MAY CONTAIN INFORMATION THAT IS PRIVILEGED, CONFIDENTIAL AND EXEMPT FROM DISCLOSURE UNDER APPLICABLE LAW. If the reader of this message is not the intended recipient or agent responsible for delivering the message to the intended recipient, you are hereby notified that any dissemination or copying of this communication is strictly prohibited. If you have received this electronic transmission in error, please delete it from your system without copying it and notify the sender by reply e-mail so that the email address record can be corrected. Thank You

**From:** [Joan George](#)  
**To:** ["Ann Brierty"](#)  
**Subject:** RE: Cultural Resource Constraints Analysis for High Trails Outdoor Science School near Big Bear  
**Date:** Tuesday, October 04, 2016 1:34:00 PM  
**Attachments:** [High Trail 20160517.pdf](#)

---

Hi Ann,

Unfortunately, we are only conducting a cultural constraints analysis for this one, so I don't have a ton of information for you. We are scoped to conduct a records search and Native American scoping to document potential cultural resource constraints on the project, should they move forward with it. I've attached a map of the proposed school. If they move forward with the project, I have no idea when it would start. While all the area surrounding the parcel is forest service land, the parcel itself is not. The County of San Bernardino is the lead agency. Please let me know if you would like me to send you the information I received from the records search.

Thanks,  
Joan

**Joan George** | Applied EarthWorks, Inc.  
**Associate Archaeologist**  
951.766.2000 x-24      office

---

**From:** Ann Brierty [mailto:Abrierty@SanManuel-NSN.Gov]  
**Sent:** Tuesday, October 04, 2016 1:08 PM  
**To:** Joan George (jgeorge@appliedearthworks.com)  
**Cc:** Ann Brierty  
**Subject:** FW: Cultural Resource Constraints Analysis for High Trails Outdoor Science School near Big Bear

Afternoon Joan,  
I was forwarded the aforementioned proposed project and I'm requesting to be provided the DPR forms, cultural reports and their appendices; as this will assist in our efforts to ascertain our concerns and provide comments.

A few questions:

- 1) do you have a projected construction start date?
- 2) the lead agency is San Bernardino National Forest, Front Country?
- 3) And can you provide a detailed description/map of all the ground disturbing activities (i.e. Utilities, building pads, roads, etc)?

I look forward to discussing this proposed project with you, after I've had the opportunity to review the requested cultural resource reports and the appendices.

Respectfully,

Ann Brierty  
San Manuel Band of Mission Indians  
Cultural Resources Management Department  
Cultural Resources Field Manager  
O: (909) 864.8933 x3250

M: (909) 649.1585  
F: (909) 425.1409  
[abrierty@sanmanuel-nsn.gov](mailto:abrierty@sanmanuel-nsn.gov)  
26569 Community Center Drive  
Highland, CA 92346

---

**From:** Lee Clauss  
**Sent:** Thursday, September 29, 2016 9:06 AM  
**To:** Ann Brierty  
**Subject:** FW: Cultural Resource Constraints Analysis for High Trails Outdoor Science School near Big Bear

Hi Ann,

Please follow-up with Ms. George regarding this project.

Thanks,

Lee

Lee Clauss  
San Manuel Band of Mission Indians  
Cultural Resources Management Department  
Cultural Resources Management Director  
O: (909) 864-8933 x3248  
M: (909) 633-5851  
[lclauss@sanmanuel-nsn.gov](mailto:lclauss@sanmanuel-nsn.gov)  
26569 Community Center Drive  
Highland, CA 92346

To ensure a rapid reply concerning all AB 52 Consultation correspondence please use:  
[SMConsultation@sanmanuel-nsn.gov](mailto:SMConsultation@sanmanuel-nsn.gov)

---

**From:** Joan George [<mailto:jgeorge@appliedearthworks.com>]  
**Sent:** Friday, September 23, 2016 9:04 AM  
**To:** Lee Clauss  
**Subject:** Cultural Resource Constraints Analysis for High Trails Outdoor Science School near Big Bear

Good morning,

Attached please find a scoping letter and map for a proposed outdoor science school near Big Bear, San Bernardino County, California.

Thank you,  
Joan

**Joan George** | Applied EarthWorks, Inc.  
**Associate Archaeologist**



3550 E. Florida Ave., Suite H  
Hemet, CA. 92544-4937  
951.766.2000 x-24

office

[www.appliedearthworks.com](http://www.appliedearthworks.com)

THIS MESSAGE IS INTENDED ONLY FOR THE USE OF THE INDIVIDUAL OR ENTITY TO WHICH IT IS ADDRESSED AND MAY CONTAIN INFORMATION THAT IS PRIVILEGED, CONFIDENTIAL AND EXEMPT FROM DISCLOSURE UNDER APPLICABLE LAW. If the reader of this message is not the intended recipient or agent responsible for delivering the message to the intended recipient, you are hereby notified that any dissemination or copying of this communication is strictly prohibited. If you have received this electronic transmission in error, please delete it from your system without copying it and notify the sender by reply e-mail so that the email address record can be corrected. Thank You

## PHONE LOG

Call to:  
Ann Brierty  
Cultural Resources Management Department  
Cultural Resources Field Manager  
San Manuel Band of Mission Indians  
(909) 864-8933 x3250

RE: Follow-up to Initial Scoping Letter – Cultural Constraints Analysis – High Trails Outdoor Science School Project, San Bernardino County, California

Date: October 10, 2016, 1:30pm

Left a voicemail message for Ms. Brierty regarding scoping for the Project.

Date: October 10, 2016, 3:50pm

Ms. Brierty returned my call and requested additional information about the Project. I informed her that we were only conducting a cultural constraints analysis for the potential Project, and not a complete Phase I study, but I could send her copies of the records search information. She stated that she would like copies of the records search materials, including maps of the area so she could better identify the Tribe's concerns. Ms. Brierty said that the area is sensitive to the San Manuel Tribe. She also noted that the Tribe wants to be involved if the Project moves forward and, at a minimum, the Tribe would like a cultural survey of the property and Tribal monitoring during construction for inadvertent discoveries and possible human remains.