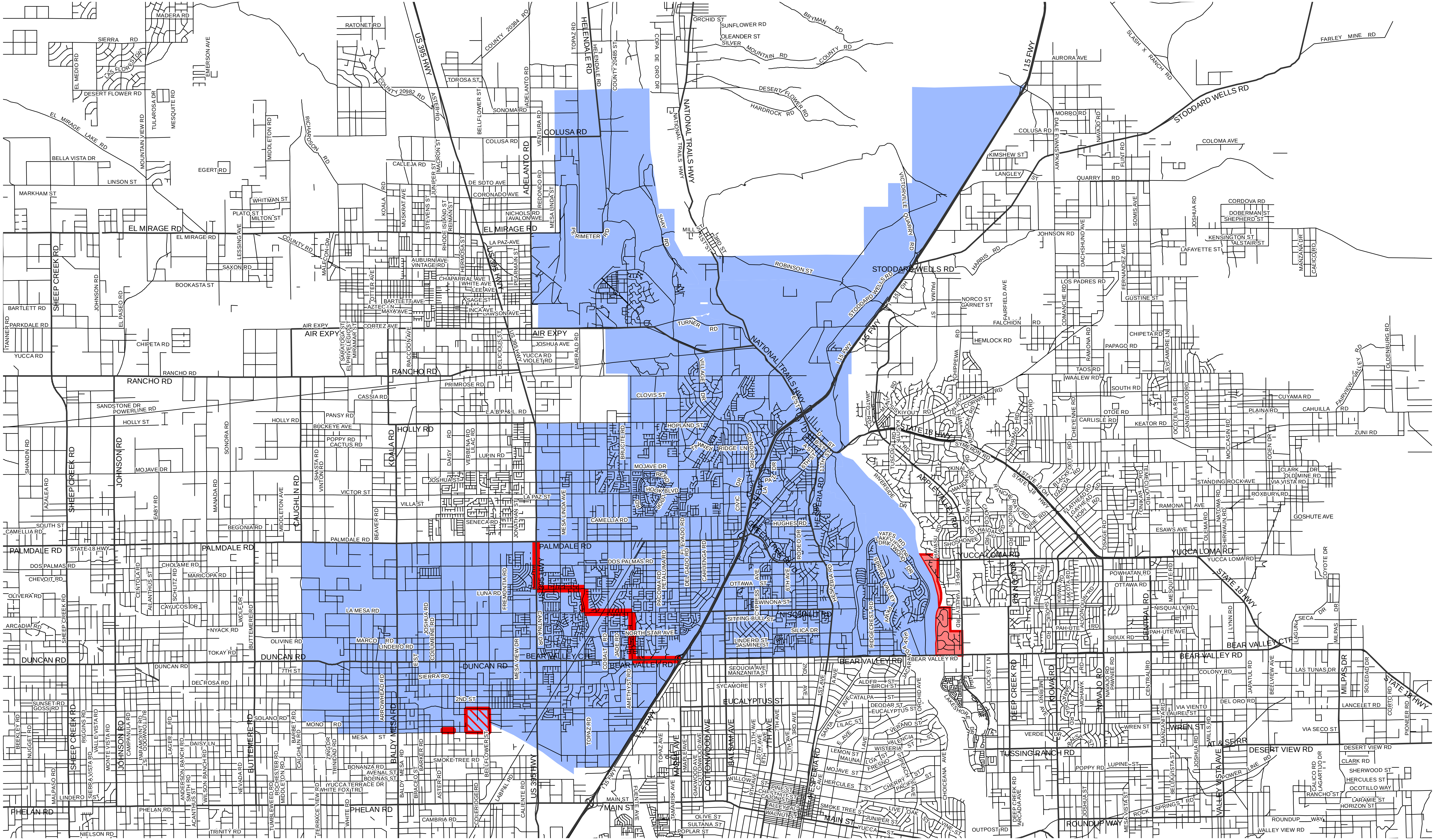

LAFCO 3057

Map Prepared On: January 29, 2007

1 inch equals 10,000 feet

- Consolidated Sphere of Influence for VVWD & BMWD
- Original Sphere Boundary Between VVWD & BMWD
- Proposed Sphere Expansions
- Proposed Sphere Reduction

INFORMATION SERVICES
ISD
COUNTY OF SAN BERNARDINO
GIS / MAPPING SERVICES
909.388.5917

Date Created: Jan 29, 2007

Document Name: victorvly_baldy_mesa_water_consolidation_sphrs_only.mxd

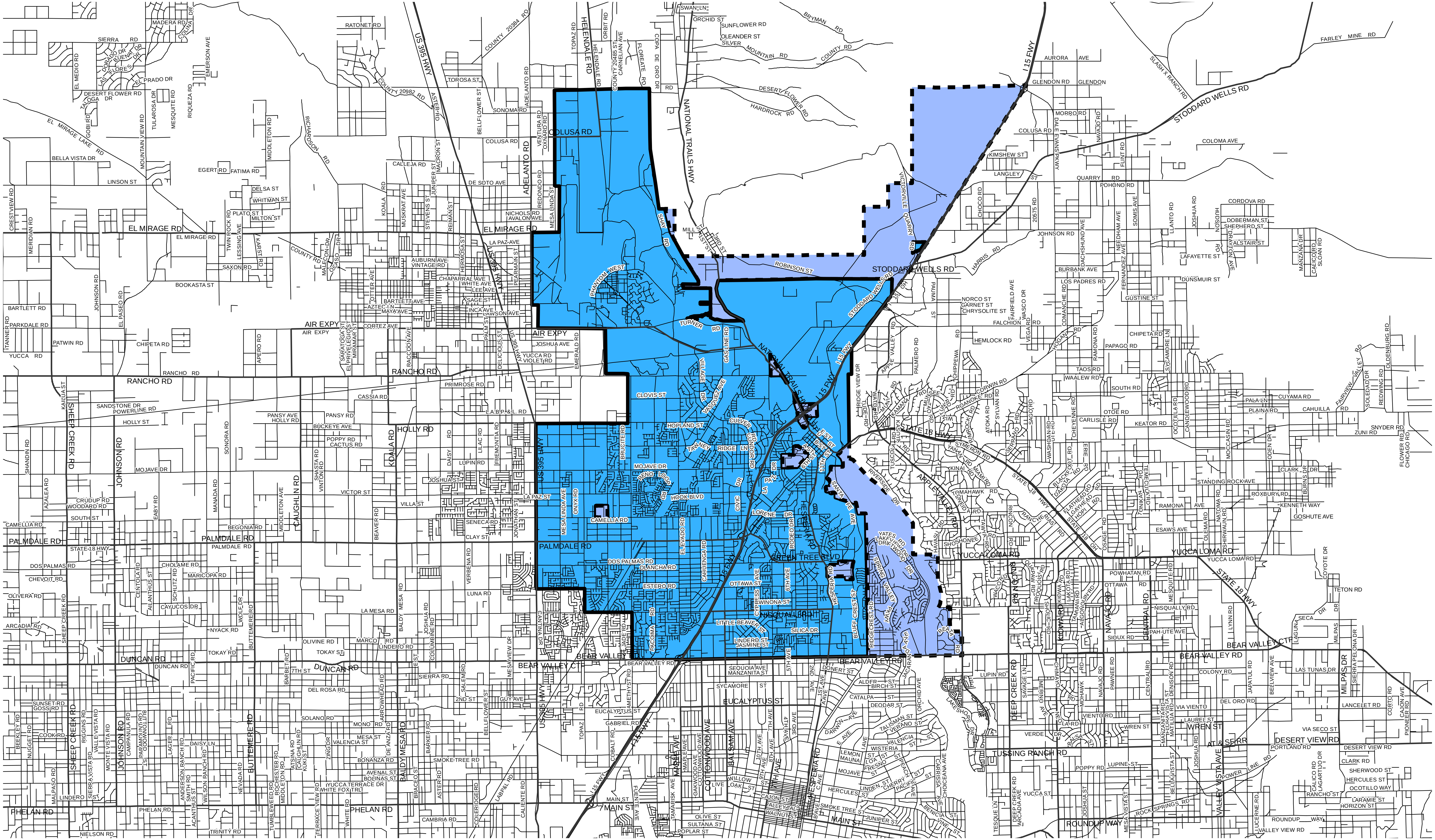

Victor Valley Water District

District and Sphere of Influence

Map Prepared On: January 10, 2007

1 inch equals 10,000 feet

Victor Valley Water district

Victor Valley Water District Sphere

INFORMATION SERVICES
ISD
COUNTY OF SAN BERNARDINO
GIS / MAPPING SERVICES
909.388.5917

Date Created: Jan 10, 2007

Document Name: fontana.mxd

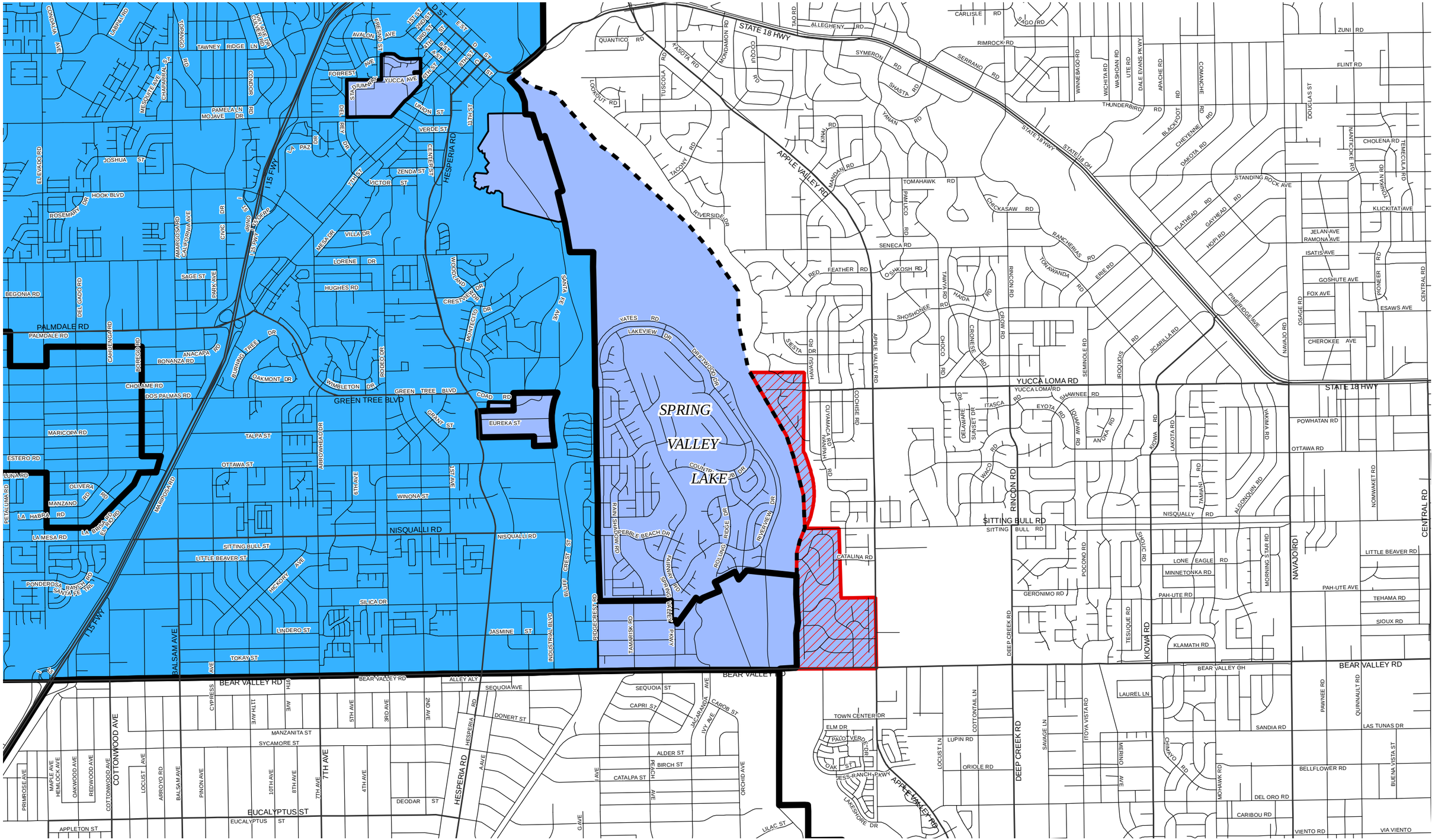

INFORMATION SERVICES
ISD
COUNTY OF SAN BERNARDINO
GIS / MAPPING SERVICES
909.388.5917

1 inch equals 3,400 feet

VICTOR VALLEY WATER DISTRICT (SPRING VALLEY LAKE AREA) District and Sphere of Influence

Map Prepared On: January 26, 2007

Date Created: Jan 26, 2007

Document Name: vvcnvvly_water_district_spring_vly_lk_area.mxd

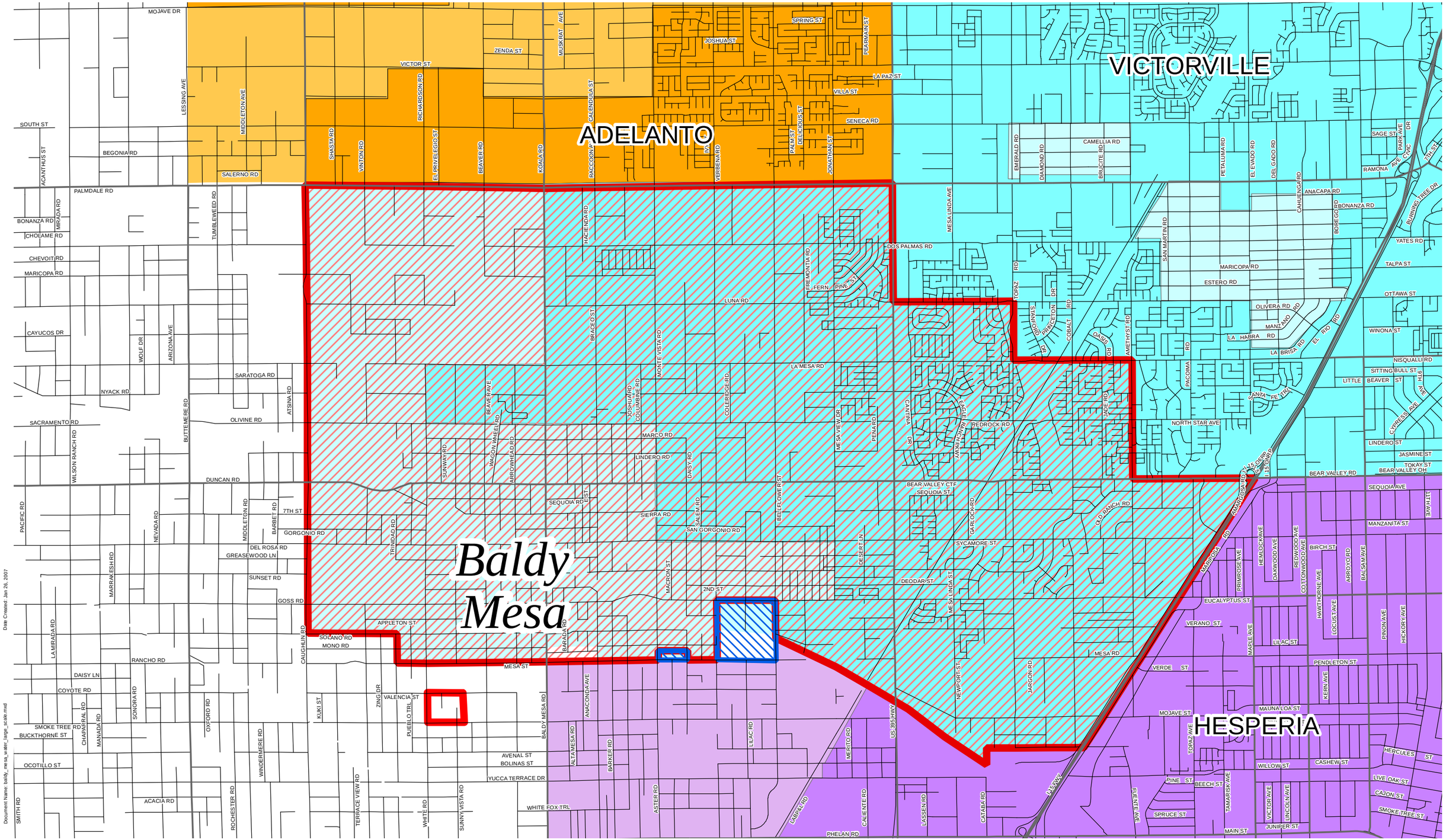

INFORMATION SERVICES
ISD
COUNTY OF SAN BERNARDINO
GIS / MAPPING SERVICES
909.388.5917

1 inch equals 4,000 feet

BALDY MESA WATER DISTRICT
District and Sphere of Influence

Map Prepared On: January 26, 2007

- Baldy Mesa Water District and Sphere
- Baldy Mesa Water District
- City of Adelanto
- City of Hesperia
- City of Victorville
- Adelanto Sphere
- Hesperia Sphere
- Victorville Sphere
- BMWD Proposed Sphere Expansion

N W E S