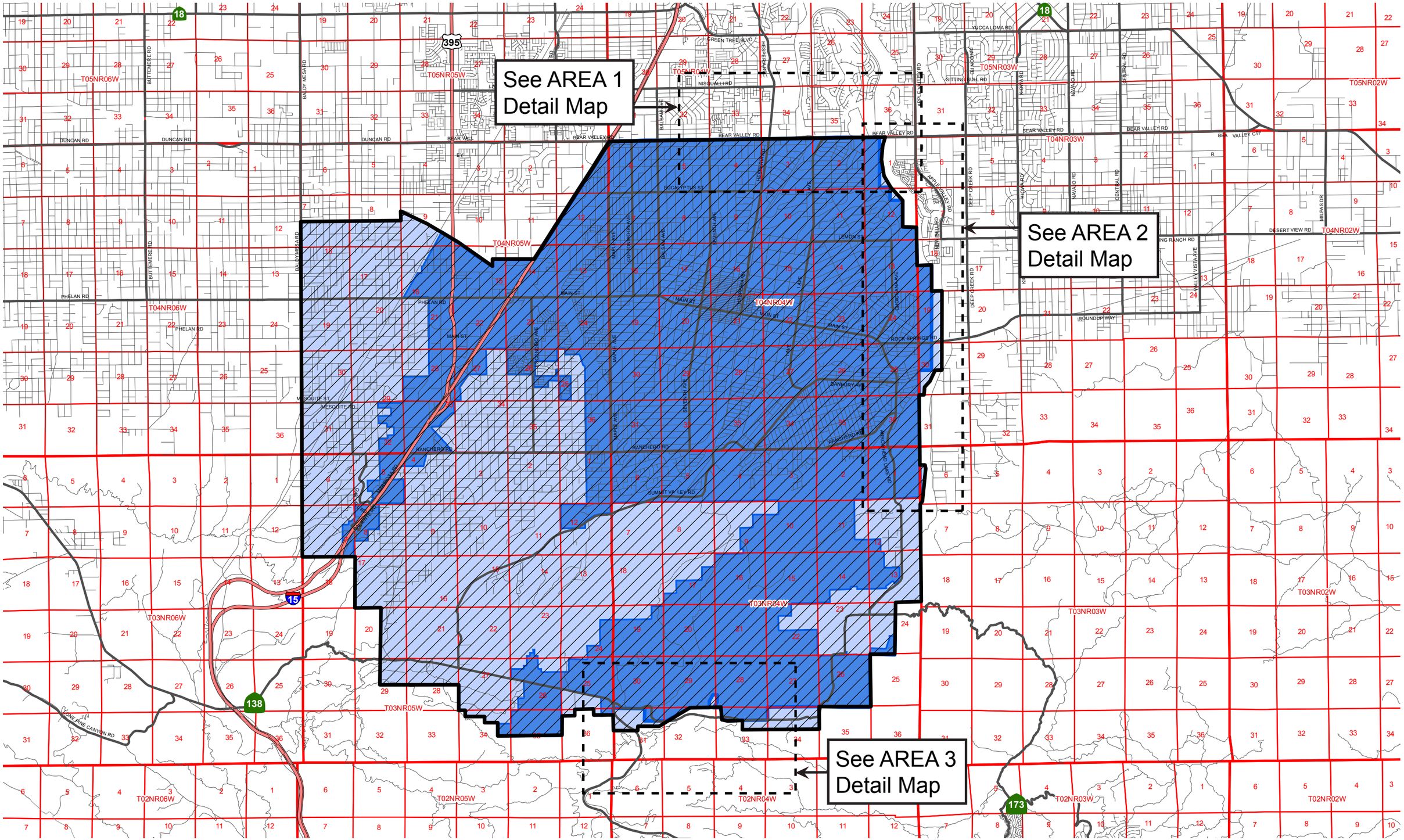

LAFCO 3035 - CITY OF HESPERIA SPHERE OF INFLUENCE

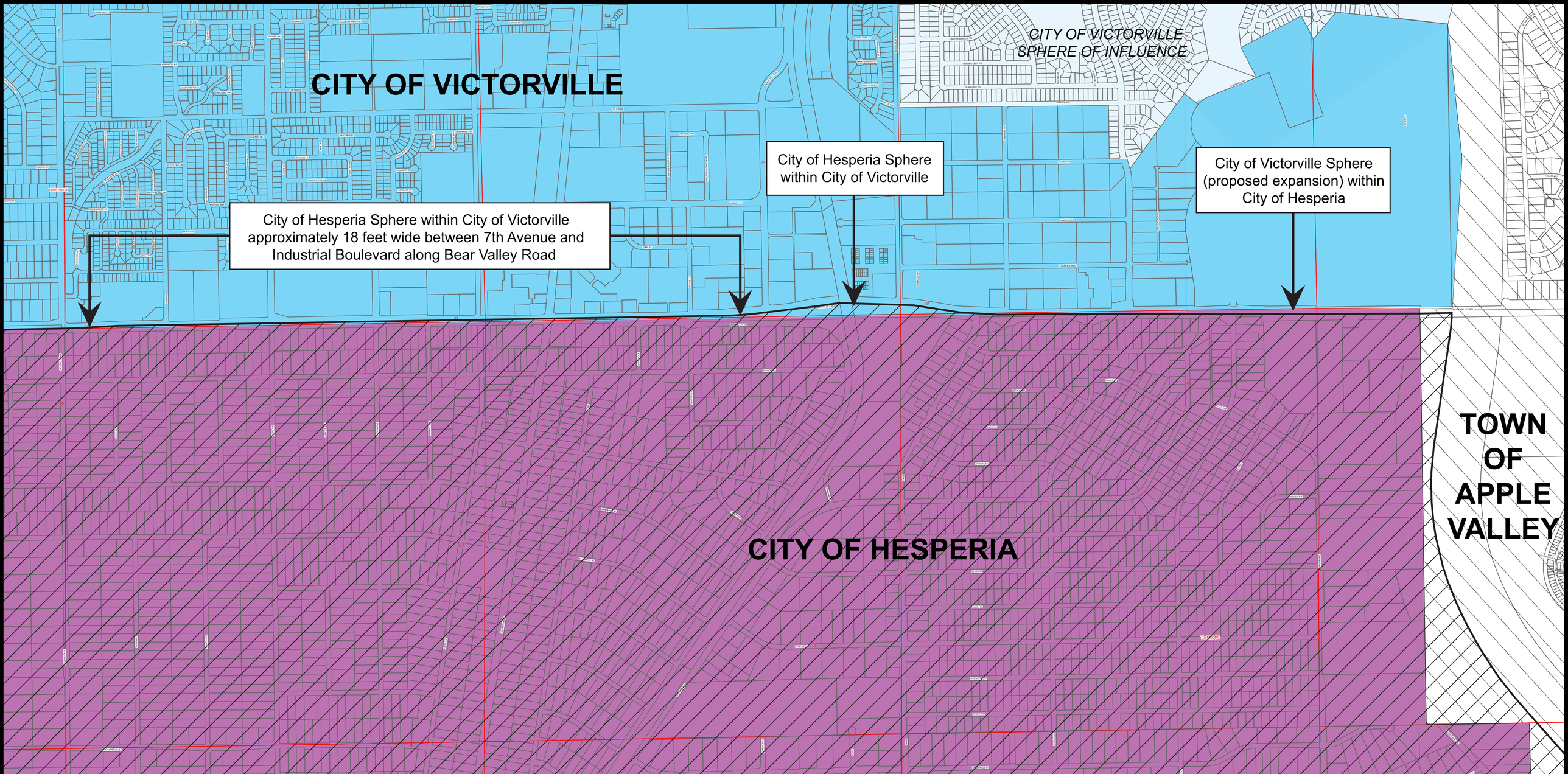

LAFCO 3035 - AREA 1 DETAIL MAP

CITY OF HESPERIA'S NORTHERN SPHERE OF INFLUENCE BOUNDARY

(City of Hesperia sphere designation is along the new centerline of Bear Valley Road)

Date Created: Oct. 6, 2008

LEGEND:

- City of Hesperia Sphere
- City of Hesperia
- City of Victorville
- Town of Apple Valley
- Section Lines

N W E S

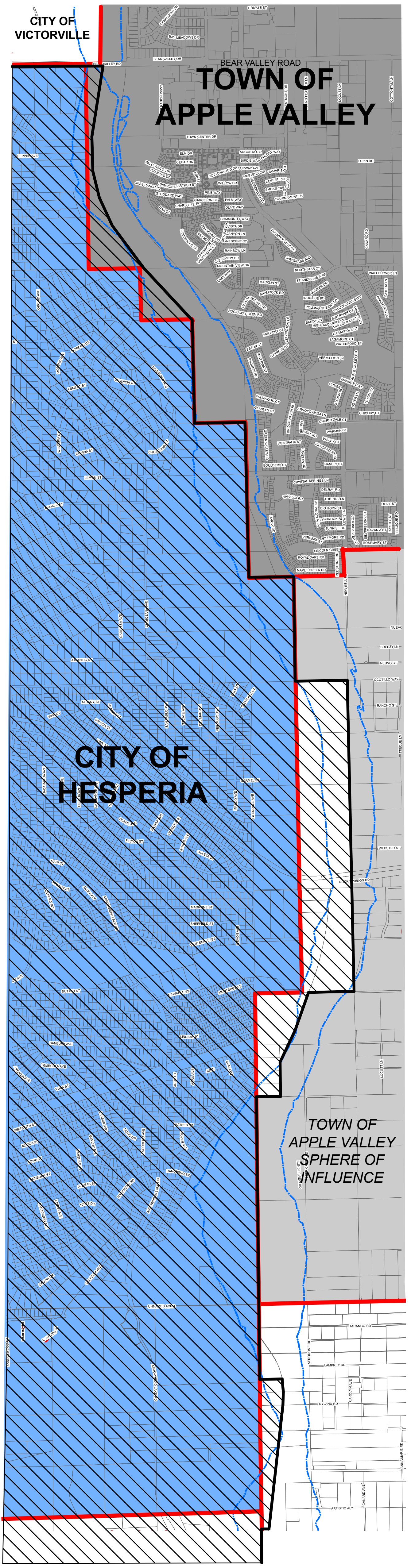

LAFCO 3035 - AREA 2 DETAIL MAP

CITY OF HESPERIA'S EASTERN SPHERE OF INFLUENCE BOUNDARY

(City's sphere boundary is along parcel boundaries along the Mojave River)

LEGEND:

- City of Hesperia Sphere
- City of Hesperia
- City of Victorville
- Town of Apple Valley
- Town of Apple Valley Sphere

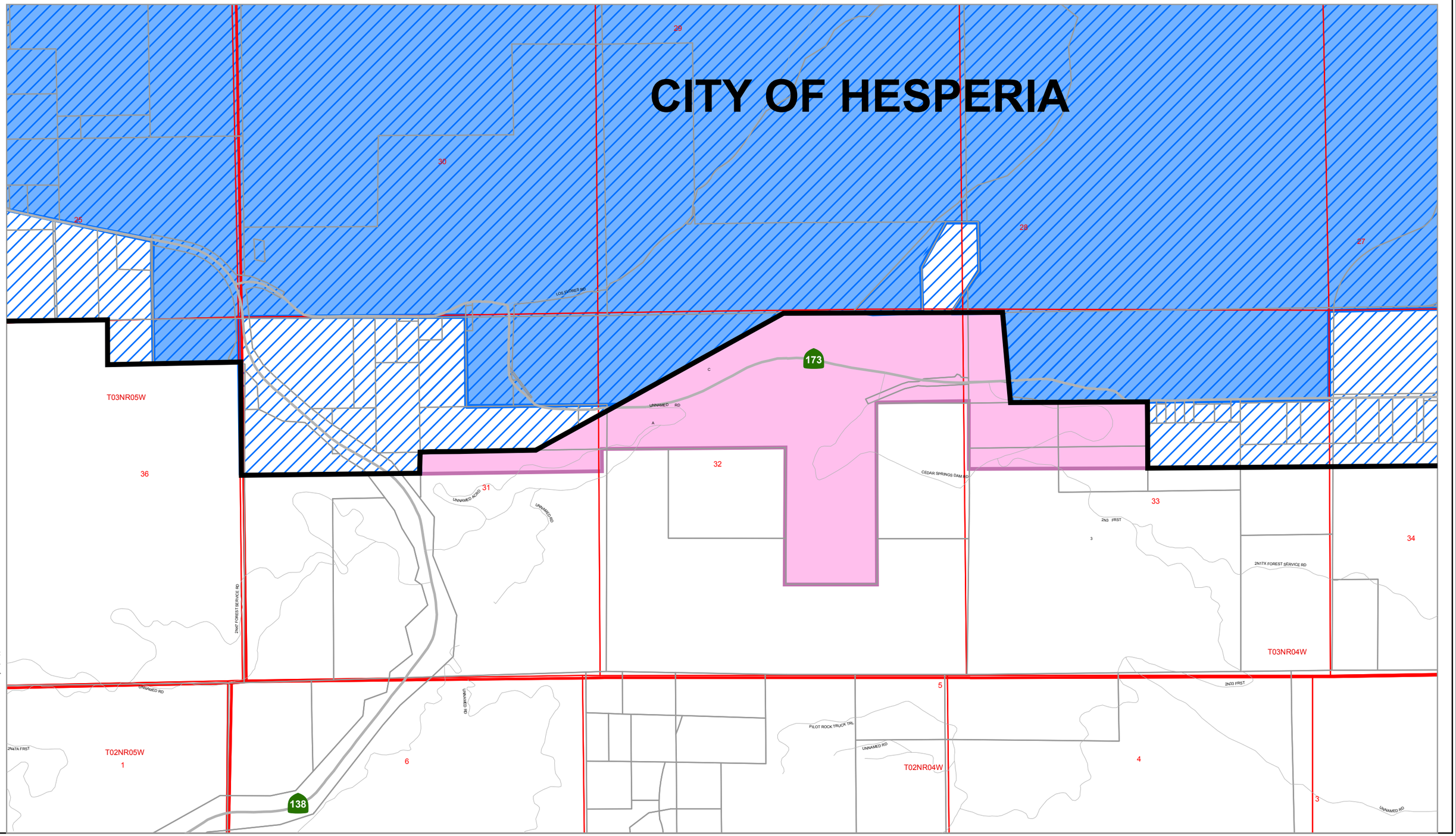

LAFCO 3035 - AREA 3 DETAIL MAP

CITY OF HESPERIA'S SOUTHERN SPHERE OF INFLUENCE BOUNDARY

(City's sphere boundary is along the existing boundary of the Mojave Water Agency)

Date Created: Nov. 5, 2008
(date map was printed on)

City of Hesperia

City of Hesperia's Sphere

Sphere Area Removed (Area within the existing boundary of the Crestline-Lake Arrowhead Water Agency)

N W E S