Revised Map

CITY OF UPLAND ANNEXATION # 57

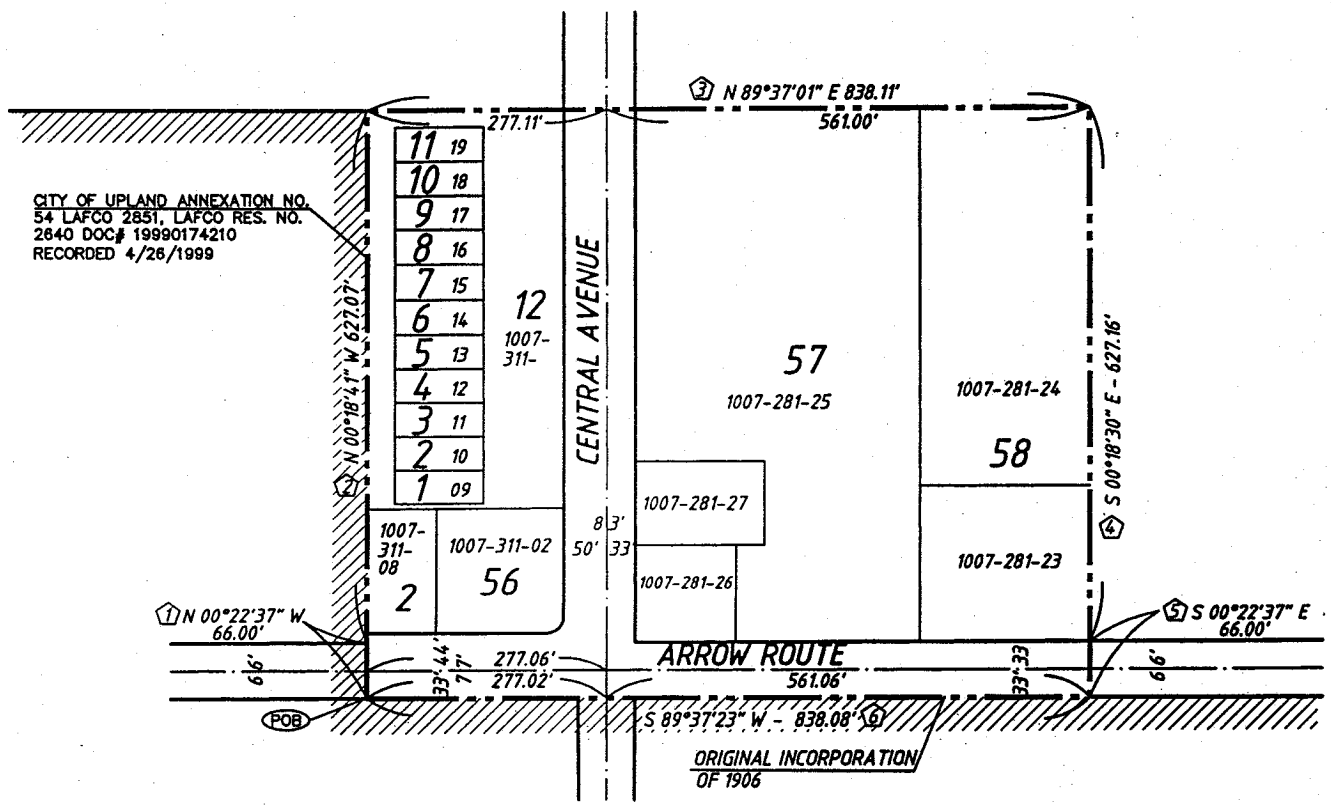

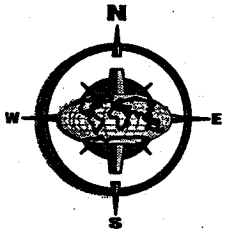

SCALE: 1" = 100'

TOWNSHIP 1S, RANGE 8W, SECTION 11 S.B.B.M.

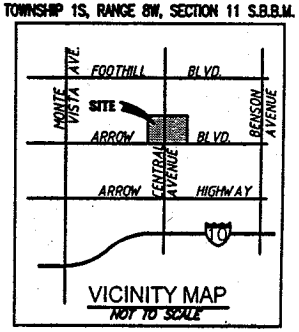

AFFECTED AGENCIES

COUNTY OF SAN BERNARDINO
CITY OF UPLAND

ANNEXATION AREA

13.34 ACRES
580,893 SQUARE FEET

LEGEND

- EXISTING CITY LIMITS
- EXISTING RIGHT-OF-WAY
- EXISTING CENTER LINE
- PROPOSED ANNEXATION BOUNDARY

PROFESSIONAL LAND SURVEYOR WILLIAM M. RAYMOND JR. REGISTRATION EXPIRES 12-31-04 NO. 7279 STATE OF CALIFORNIA

WILLIAM M. RAYMOND JR. 4/14/03 DATE

MARSHALL ENGINEERING GROUP

- LAND PLANNING
- CIVIL ENGINEERING
- GEOMATIC ENGINEERING
- GPS & ROBOTIC SURVEYING
- CYRAX 3-D LASER SCANNING

2001 E. FINANCIAL WAY STE. 104, GLENDORA, CA 91741
PHONE: (626) 914-5788 FAX: (626) 914-5757 WEB: www.megi.bz

LAFCO - REORGANIZATION TO INCLUDE CITY OF UPLAND ANNEXATION NO. 57

PORTIONS OF LOTS 56, 57, AND 58 COLEGE HEIGHTS TRACT M.B. 17-77/78 PARCEL MAP 4665, P.M. 43/96-97 & PARCEL MAP 6807, P.M. 79/28

REV. DATE:	REV. NO.	SCALE:	DRAWN BY:	CHECKED BY:
02/21/03	1	1"=100'	WMRJ	WMRJ

Revised Map #1 4/15/03 -5556 03936