LAFCO 2957 - CITY OF UPLAND

ANNEXATION NO. 58
REVISED MARCH 31, 2004

Revised Map #1 4/6/04 LAFCO 2957

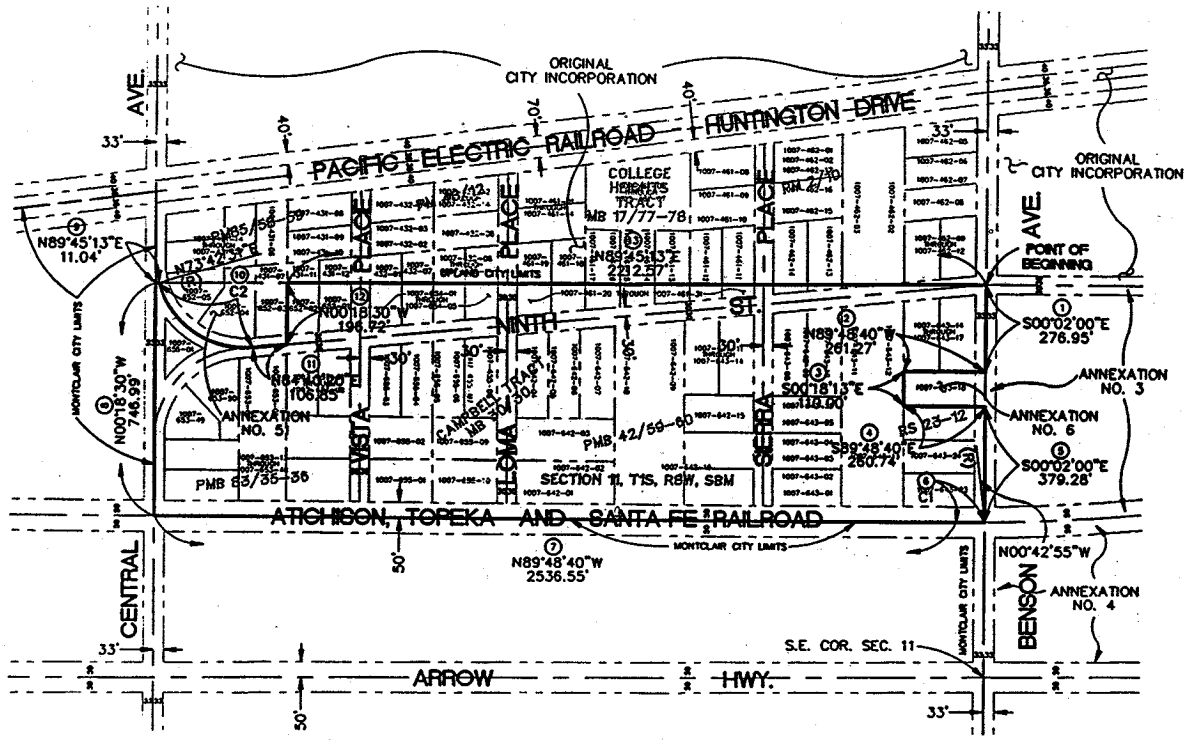

LEGEND

- ANNEXATION AREA
- (#) COURSE NO.
- LOT LINES
- ℄
- EXISTING CITY LIMITS
- PM PARCEL MAP
- PMB PARCEL MAP BOOK
- MB MAP BOOK
- (R) RADIAL BEARING

AFFECTED AGENCIES

CITY OF UPLAND
COUNTY OF SAN BERNARDINO

GROSS AREA = 43.44 ACRE
NET AREA = 33.25 ACRE
(WITHOUT PUBLIC RIGHT-OF-WAY)

CURVE TABLE

#	DELTA	RADIUS	LENGTH	TANGENT
C1	00°54'15"	5729.65'	90.41'	45.21'
C2	79°02'11"	286.50'	395.21'	236.33'

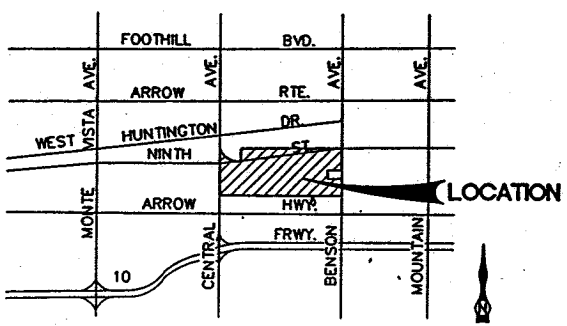

VICINITY MAP

ANNEXATION TABLE

ANNEXATION NO.	RESOLUTION/ORDINANCE NO.	AFFECTED AGENCIES	RECORDING DATE
3	ORD. NO. 256	CITY OF UPLAND	6/24/31
4	ORD. NO. 281	CITY OF UPLAND	4/11/35
6	ORD. NO. 884	CITY OF UPLAND	12/2/48
51	RES. NO. 3548	CITY OF UPLAND	6/3/85

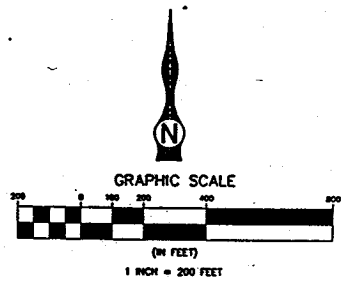

REVISION NO. 1 03/31/04

TKE ENGINEERING, INC.
4446 CENTRAL AVENUE
RIVERSIDE, CA 92506
(909) 680-8440
FAX (909) 680-6490

MICHAEL PATRICK THORNTON L.S. No. 6867
EXPIRES: 6-30-04

CITY OF UPLAND

LAFCO 2957 - CITY OF UPLAND
ANNEXATION NO. 58
REVISED MARCH 31, 2004

SHEET 1 OF 1 SHEETS