SHEET 1 OF 1

LAFCO NO. 2984
CITY OF FONTANA ANNEXATION NO. 158
GENERAL LOCATION
(SOUTH OF RANDALL AVENUE/ WEST OF POPLAR AVENUE)

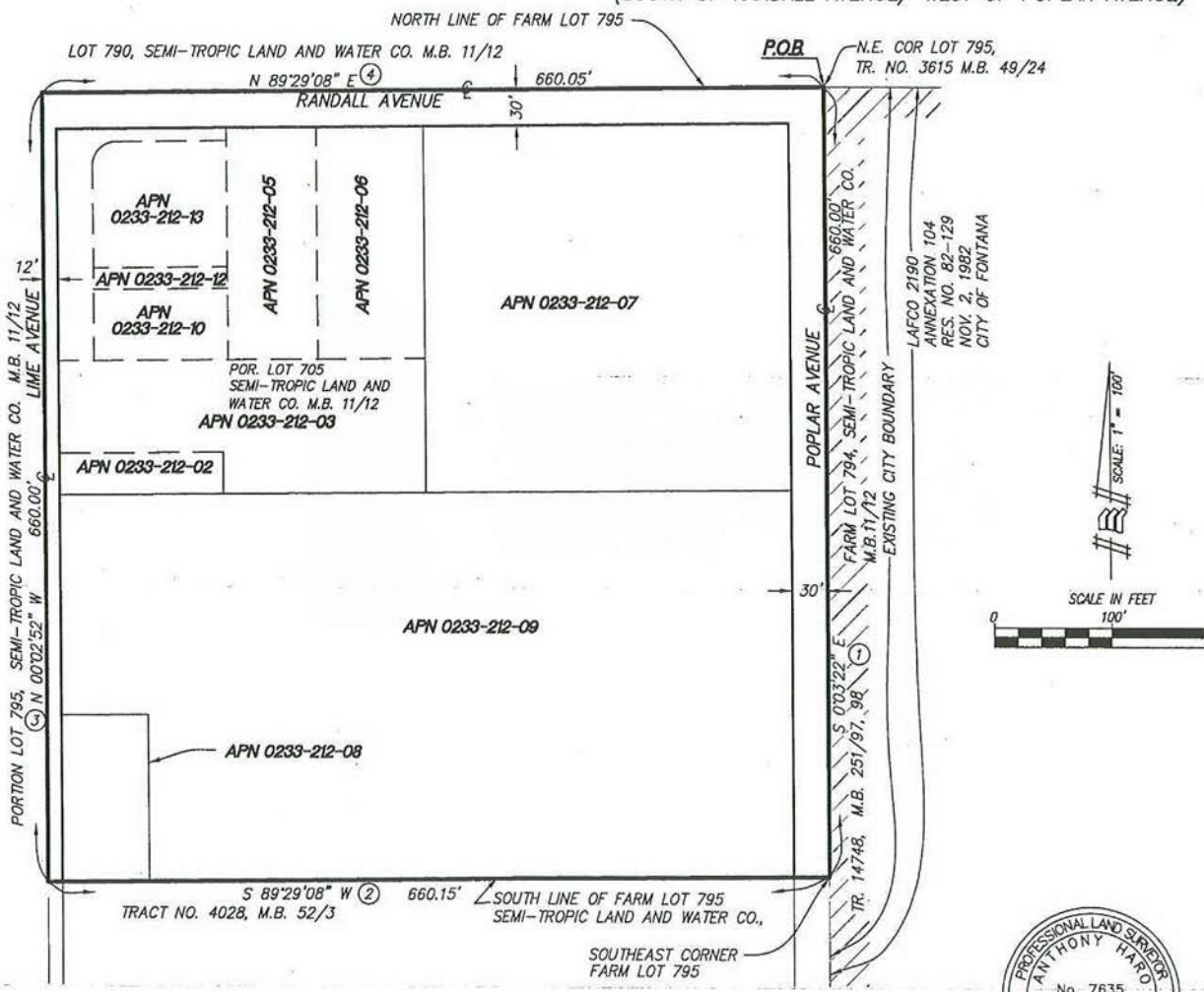



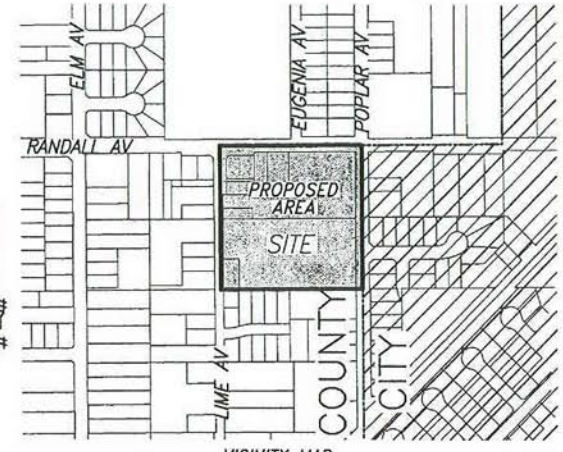

VICINITY MAP
N.T.S.

AFFECTED AGENCIES
CITY OF FONTANA

ACREAGE
10.001 AC

LEGEND
- ANNEXATION BOUNDARY
- (1) COURSE NUMBER
- EXISTING CITY BOUNDRY
- ℄ CENTER LINE

PROFESSIONAL LAND SURVEYOR ANTHONY HARO No. 7635 Exp: 12-31-2006 STATE OF CALIFORNIA

ANTHONY HARO P.L.S. 7635
EXP. 12/31/2006
DATE 7/11/05

REVISION DATE: JUNE 27, 2005

MADOLE AND ASSOCIATES, INC.
CONSULTING CIVIL ENGINEERS,
LAND PLANNERS AND SURVEYORS
760-A S. ROCHESTER AVENUE
ONTARIO, CA 91761
PH (909) 937-9151
J.N.: 732-1790 DWG DATE: 10-20-04

Revised Map #2 7/11/05 LAFCO 2984

J:\732-1790\Exhibits\Annexation\annexation map.dwg, 7/11/2005 9:46:33 AM, Cornelia