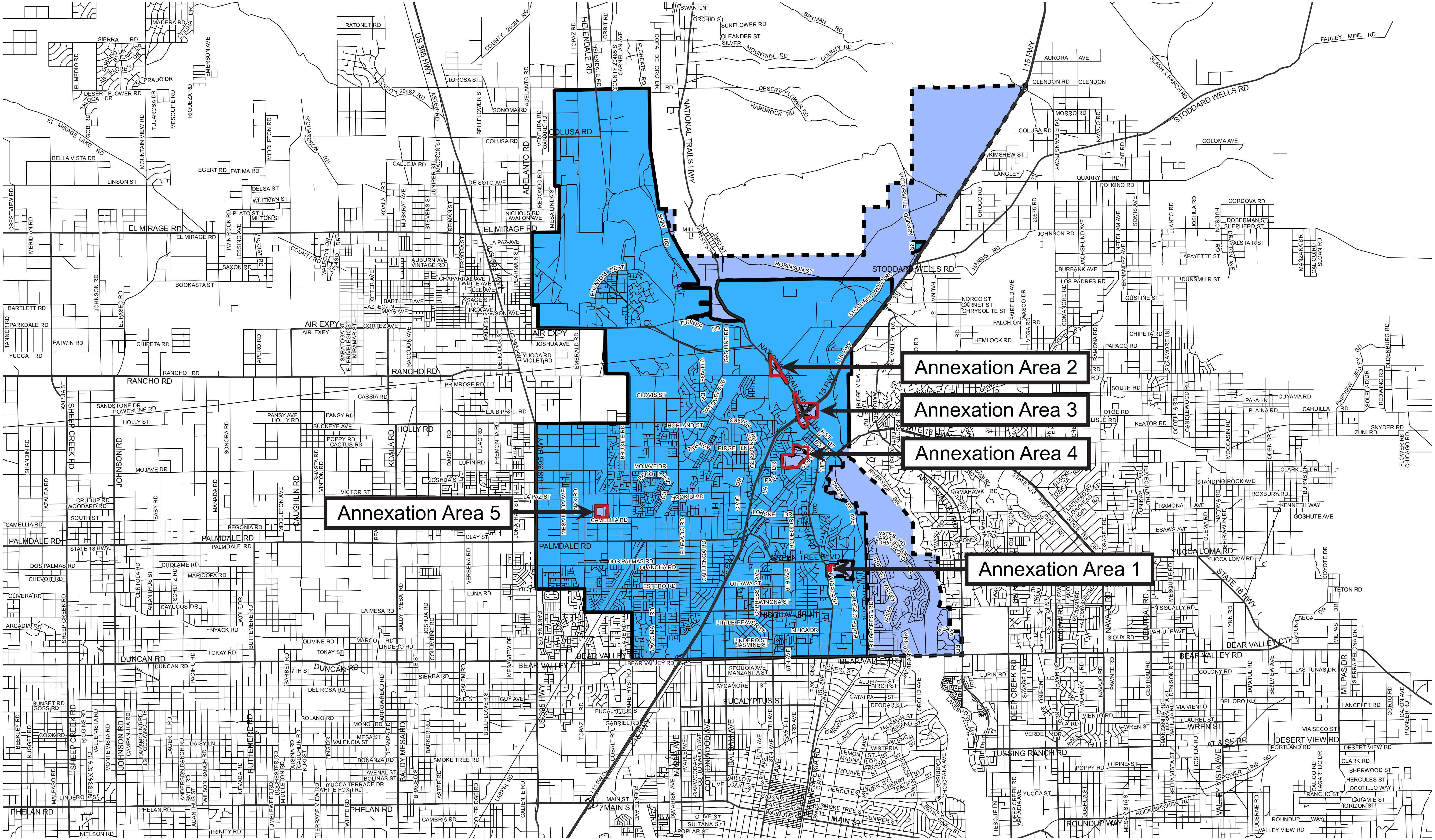

LAFCO 3019

1 inch equals 10,000 feet

Map Prepared On: January 10, 2007

Victor Valley County Water Dist.

Victor Valley County Water Dist. Sphere

INFORMATION SERVICES
ISD
COUNTY OF SAN BERNARDINO
GIS / MAPPING SERVICES
909.388.5917

Date Created: Jan 10, 2007

Document Name: fontana.mxd

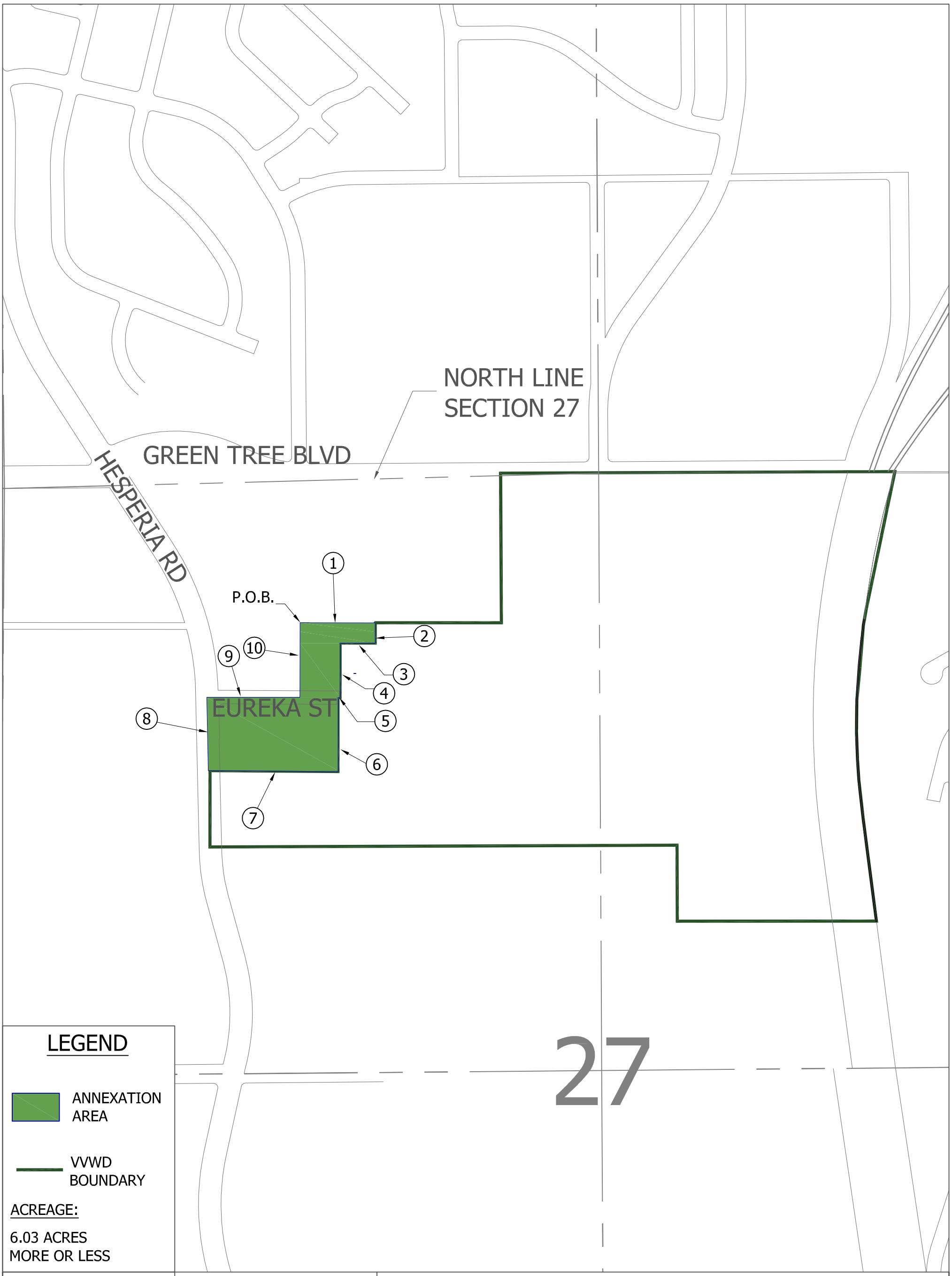

LEGEND

ANNEXATION AREA

VVWD BOUNDARY

ACREAGE:

6.03 ACRES
MORE OR LESS

VICTOR VALLEY WATER DISTRICT
17185 YUMA STREET
VICTORVILLE, CA 92395
760-245-6424

REVISION 3

MAP PREPARED ON:

JANUARY 31, 2007

GENERAL DESCRIPTION

SAN BERNARDINO COUNTY, CA
VICTOR VALLEY REGION

REGINALD A. LAMSON
DISTRICT ENGINEER
VICTOR VALLEY WATER DISTRICT

BY: _____

DATE: _____

LICENSED LAND SURVEYOR
REGINALD A. LAMSON
No. 6812
Exp 9/30/2008
STATE OF CALIFORNIA

LAFCO 3019 - Reorganization to Include Victor Valley Water District Annexations and Maintenance of Independent District (Alternative Proposal to LAFCO 2991)

ANNEXATION AREA 1
SECTION 27, T5N, R4W

400 0 400 800 1200

SCALE: 1" = 400'

N

VICTOR VALLEY WATER DISTRICT

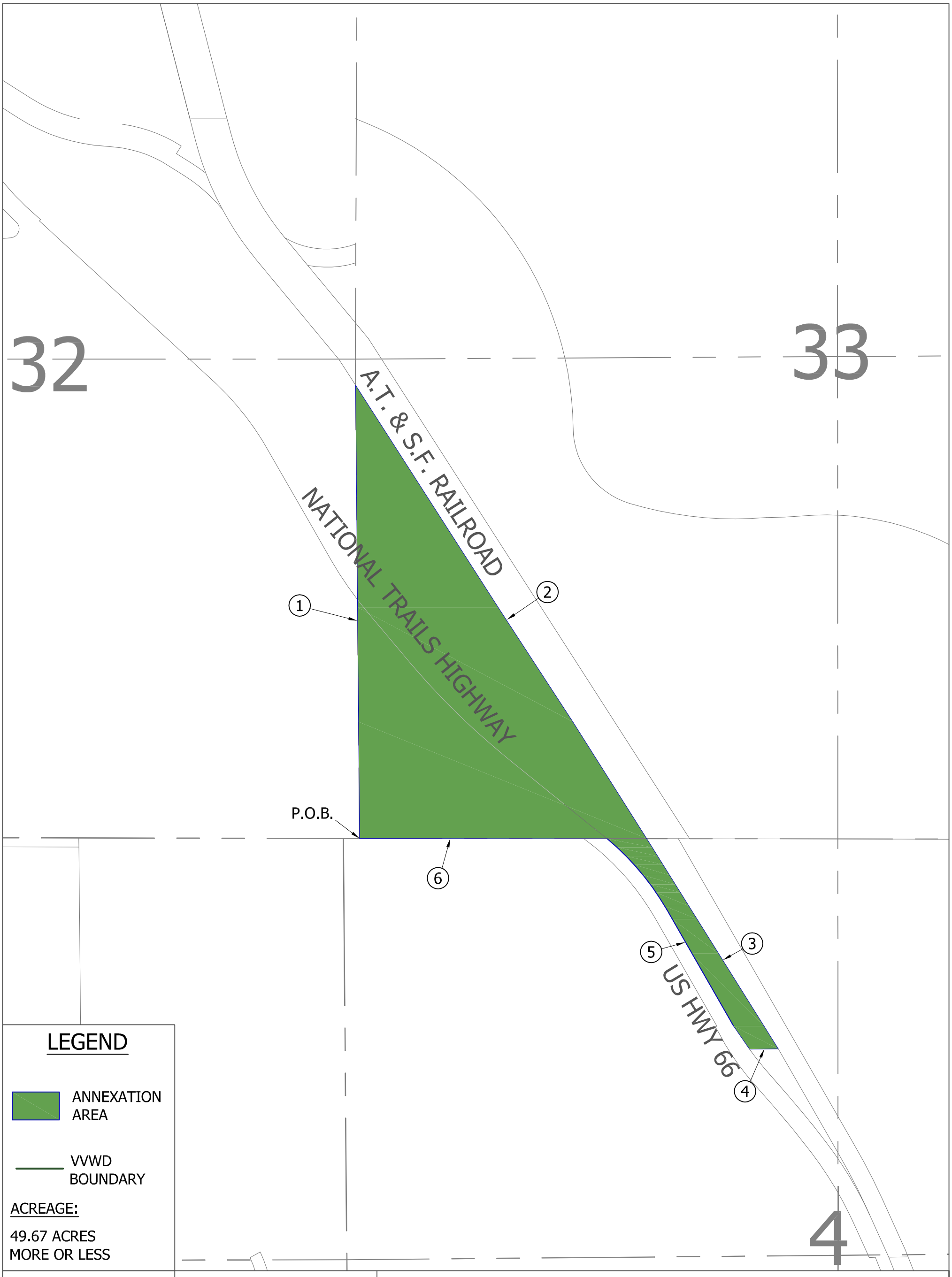

LEGEND

ANNEXATION AREA

VVWD BOUNDARY

ACREAGE:

49.67 ACRES MORE OR LESS

VICTOR VALLEY WATER DISTRICT
17185 YUMA STREET
VICTORVILLE, CA 92395
760-245-6424

REVISION 3

MAP PREPARED ON:

JANUARY 31, 2007

GENERAL DESCRIPTION

SAN BERNARDINO COUNTY, CA
VICTOR VALLEY REGION

REGINALD A. LAMSON
DISTRICT ENGINEER
VICTOR VALLEY WATER DISTRICT

BY: _____

DATE: _____

LICENSED LAND SURVEYOR
REGINALD A. LAMSON
No. 6812
Exp 9/30/2008
STATE OF CALIFORNIA

LAFCO 3019 - Reorganization to Include Victor Valley Water District Annexations and Maintenance of Independent District (Alternative Proposal to LAFCO 2991)

ANNEXATION AREA 2
SECTION 33, T6N, R4W AND SECTION 4, T5N, R4W

500 0 500 1000 1500

SCALE: 1" = 500'

N

VICTOR VALLEY WATER DISTRICT

VICTOR VALLEY WATER DISTRICT
17185 YUMA STREET
VICTORVILLE, CA 92395
760-245-6424

REVISION 3

MAP PREPARED ON:
JANUARY 31, 2007

GENERAL DESCRIPTION
SAN BERNARDINO COUNTY, CA
VICTOR VALLEY REGION

REGINALD A. LAMSON
DISTRICT ENGINEER
VICTOR VALLEY WATER DISTRICT

BY: _____

DATE: _____

LICENSED LAND SURVEYOR
REGINALD A. LAMSON
No. 6812
Exp. 9/30/2008
STATE OF CALIFORNIA

LAFCO 3019 - Reorganization to Include Victor Valley Water District Annexations and Maintenance of Independent District (Alternative Proposal to LAFCO 2991)

ANNEXATION AREA 3
SECTIONS 4 AND 9, T5N, R4W

500 0 500 1000 1500

SCALE: 1" = 500'

N

VICTOR VALLEY WATER DISTRICT

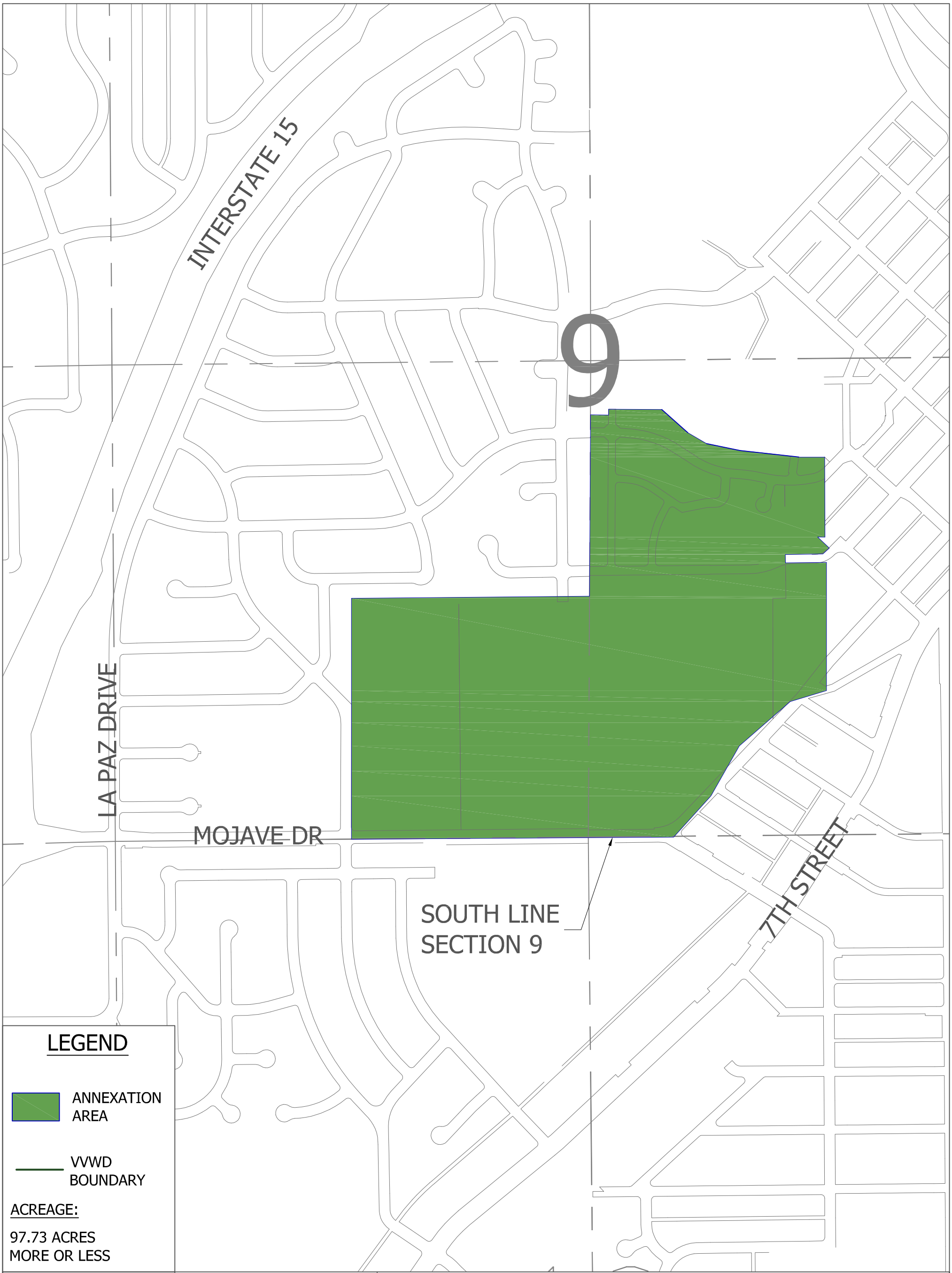

LEGEND

ANNEXATION AREA

VVWD BOUNDARY

ACREAGE:

97.73 ACRES
MORE OR LESS

VICTOR VALLEY WATER DISTRICT
17185 YUMA STREET
VICTORVILLE, CA 92395
760-245-6424

REVISION 3

MAP PREPARED ON:

JANUARY 31, 2007

GENERAL DESCRIPTION

SAN BERNARDINO COUNTY, CA
VICTOR VALLEY REGION

REGINALD A. LAMSON
DISTRICT ENGINEER
VICTOR VALLEY WATER DISTRICT

BY: _____

DATE: _____

LICENSED LAND SURVEYOR
REGINALD A. LAMSON
No. 6812
Exp. 9/30/2008
STATE OF CALIFORNIA

LAFCO 3019 - Reorganization to Include Victor Valley Water District Annexations and Maintenance of Independent District (Alternative Proposal to LAFCO 2991)

ANNEXATION AREA 4
SECTION 9, T5N, R4W

500 0 500 1000 1500

SCALE: 1" = 500'

N

VICTOR VALLEY WATER DISTRICT

LEGEND

ANNEXATION AREA

VVWD BOUNDARY

ACREAGE:

40.00 ACRES
MORE OR LESS

VICTOR VALLEY WATER DISTRICT
17185 YUMA STREET
VICTORVILLE, CA 92395
760-245-6424

REVISION 3

MAP PREPARED ON:

JANUARY 31, 2007

GENERAL DESCRIPTION
SAN BERNARDINO COUNTY, CA
VICTOR VALLEY REGION

REGINALD A. LAMSON
DISTRICT ENGINEER
VICTOR VALLEY WATER DISTRICT

BY: _____

DATE: _____

LICENSED LAND SURVEYOR
REGINALD A. LAMSON
No. 6812
Exp 9/30/2008
STATE OF CALIFORNIA

LAFCO 3019 - Reorganization to Include Victor Valley Water District Annexations and Maintenance of Independent District (Alternative Proposal to LAFCO 2991)

ANNEXATION AREA 5
SECTION 14, T5N, R5W

500 0 500 1000 1500

SCALE: 1" = 500'

N

VICTOR VALLEY WATER DISTRICT