IN THE COUNTY OF SAN BERNARDINO, TO BE ANNEXED TO THE CITY OF REDLANDS

TENTATIVE TRACT MAP NO. 16402

BEING A SUBDIVISION OF A PORTION OF LOT 3 AND LOT 4, BLOCK 12, STRETCH MAP OF MENTONE RECORDED IN BOOK 8, PAGE 81 OF MAPS, RECORDS OF SAN BERNARDINO COUNTY, CALIFORNIA.

JUNE 2003

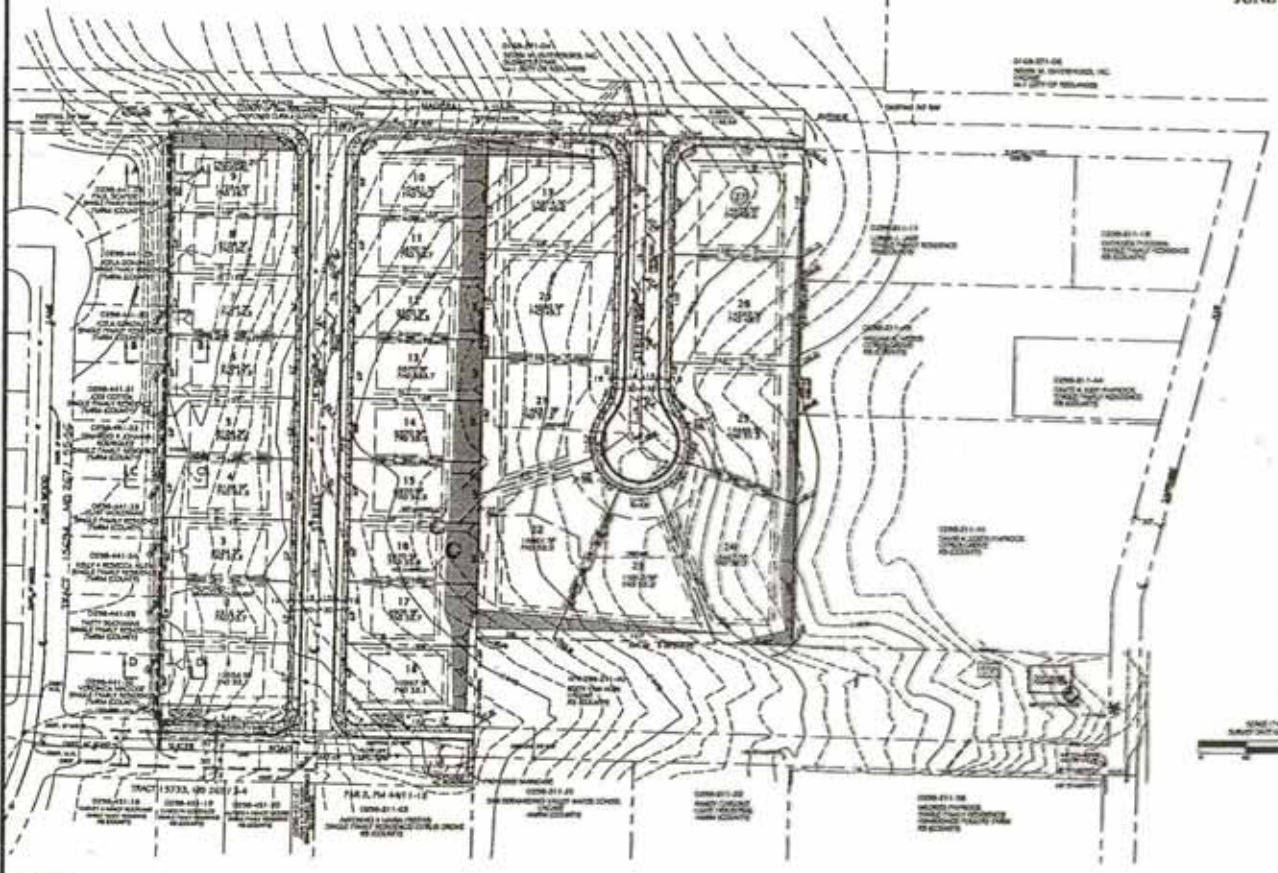

PROJECT NOTES:

LEGAL DESCRIPTION:

EASEMENT NOTES:

PURPOSE:

SOILS ENGINEER

BENCHMARK:

UTILITIES

ELECTRIC:

CABLE:

WATER COMPANY:

GAS:

TELEPHONE:

SEWAGE DISPOSAL:

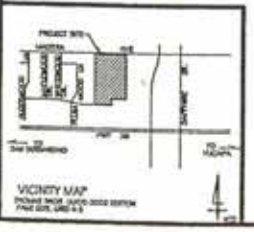

VICINITY MAP

SLICER ROAD

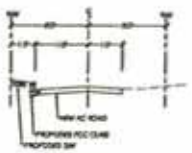

SLICER ROAD

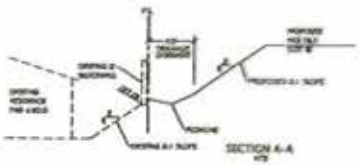

SECTION A-A

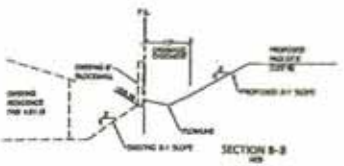

SECTION B-B

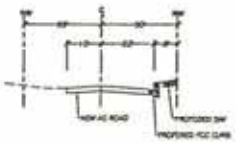

MADERA ROAD

INTERIOR STREETS

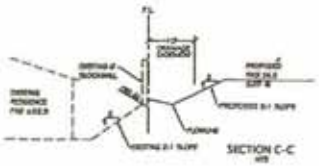

SECTION C-C

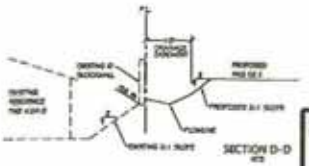

SECTION D-D

PREPARED FOR / SUBDIVIDER:
LEGAL OWNER:

AKS & BEK PARTNERS

ATTN: MIKE BENDIO
731 WHARLTON DRIVE
REDLANDS, CA 92374
(909) 793-8875

TENTATIVE TRACT MAP NO. 16402

ASSESSOR'S PARCEL NUMBERS 0298-211-08 AND 09

COUNTY OF SAN BERNARDINO

THATCHER ENGINEERING & ASSOCIATES, INC.