

LAFCO 3233

Notice of Filing Attachments:

Legal Description & Map

EXPANSION OF COUNTY SERVICE AREA 64

Those portions of Township 05 North, Range 04 West, San Bernardino Meridian, in the unincorporated territory of the County of San Bernardino, more particularly described as follows:

All those portions of the current County Service Area 64 on file with the San Bernardino County Local Agency Formation as of October 13th 2018

Together with:

All that area described as the current County Service Area 64 Sphere of Influence on file with the San Bernardino County Local Agency Formation as of October 13th 2018.

Together with that portion of parcel described as follows:

A portion of the Southwest Quarter of Section 10, Township 5 North, Range 4 West; San Bernardino Meridian described as follows:

Beginning at a point on the Southerly line of said Section 10, distant thereon North 89° 37' 10" East, 1992.11 feet from the Southwest corner of said Section 10; Thence North 0° 22' 50" West, 40.00 feet; Thence North 89° 37' 10" East, 330.00 feet; Thence South 0° 22' 50" East, 40.00 feet to the Southerly line of said Section 10; Thence South 89° 37' 10" West, 330.00 feet along the Southerly line of said Section 10 to the true point of beginning.

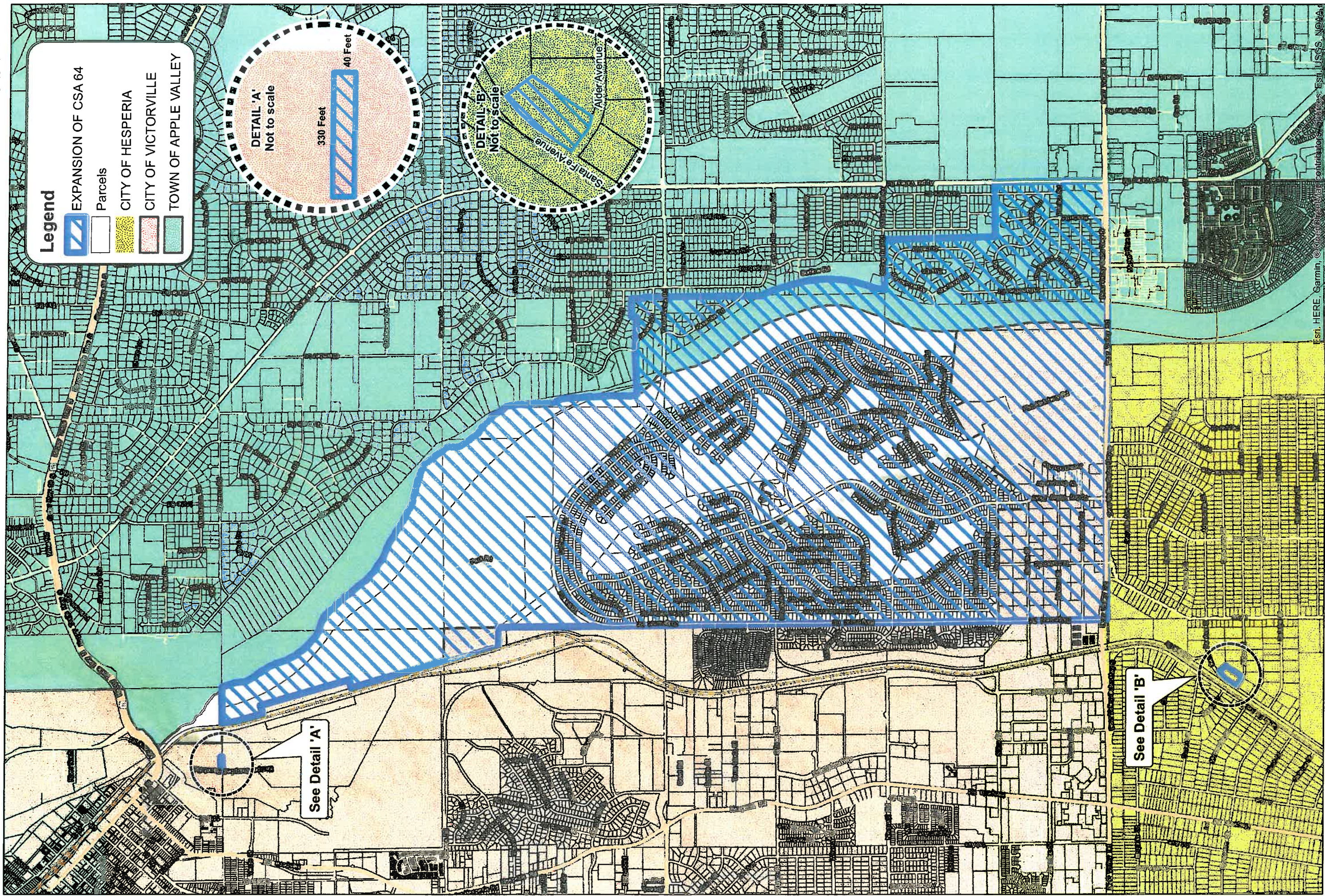
Together with Lot 15 of Tract No. 5391, as per plat Recorded in Book 63, Page(s) 65-66, Records of the County of San Bernardino Recorder's office.

Containing 3,139 Acres more or less






This legal description was prepared by me or under my direction.


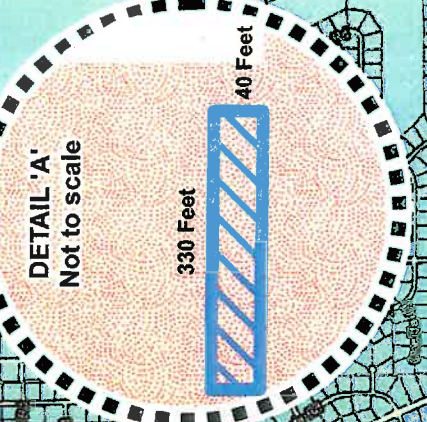


by: [Signature] 10/17/2018
Ryan Hunsicker, PLS 8302 Date
Deputy County Surveyor



Legend

-  EXPANSION OF CSA 64
-  Parcels
-  CITY OF HESPERIA
-  CITY OF VICTORVILLE
-  TOWN OF APPLE VALLEY



See Detail 'A'

See Detail 'B'

EXPANSION OF COUNTY SERVICE AREA 64



This plan was prepared by me or under my direction.

by Ryan M. Bledsoe 10/17/2018
Deputy County Surveyor

Estn. HERE, Garmin, ©OpenStreetMap contributors, Sate Imagery, Esri, USGS, NOAA