VICINITY MAP

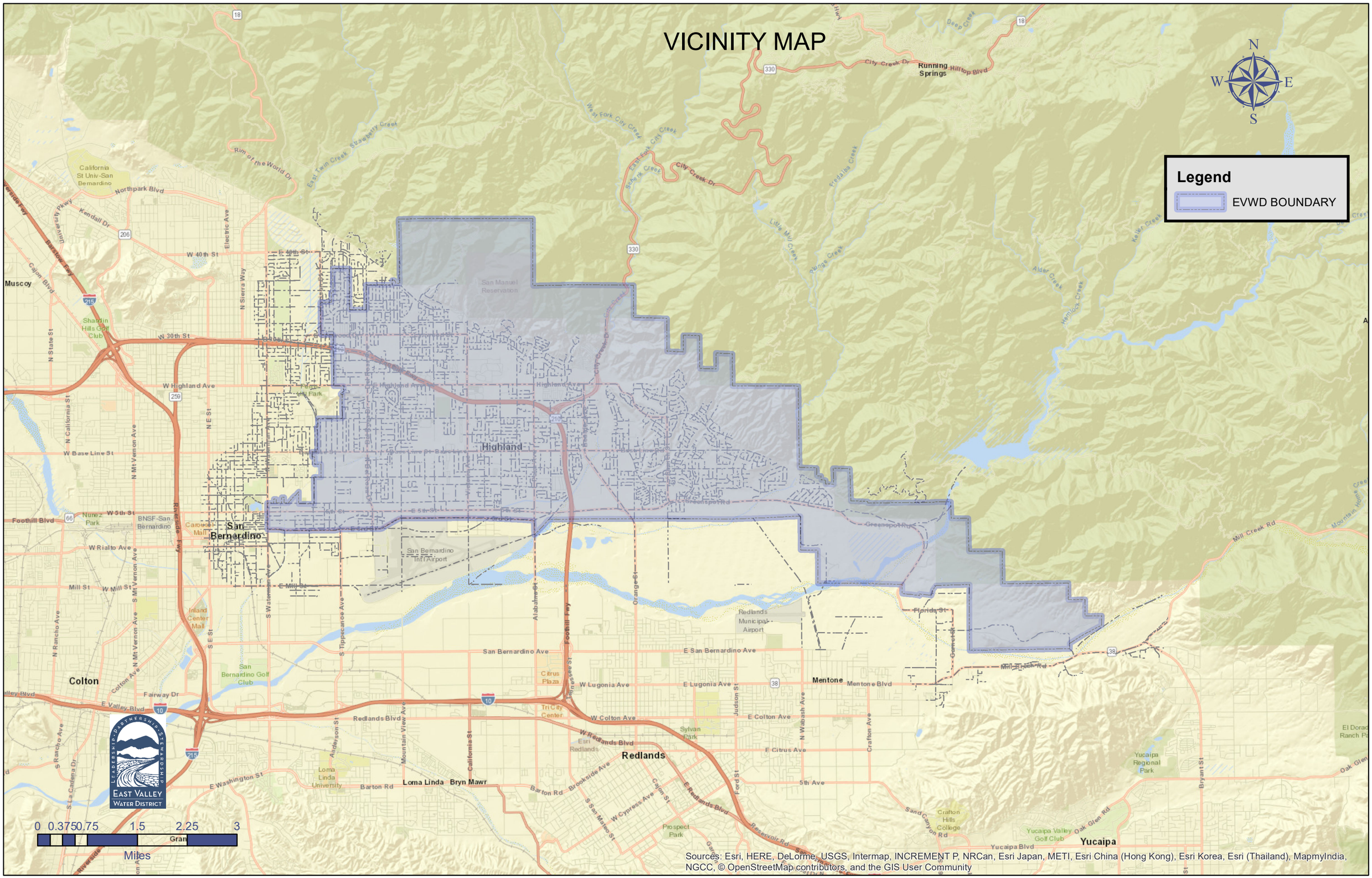

Document Path: M:\Engineering - Secured\Moved from EVWD-GIS\Engineering\Projects\CIP\S2573 -Sterling Natural Resource Center\Maps and Drawings\LAFCO MAPS\VICINITY MAP.mxd

CURRENT EVWD BOUNDARY

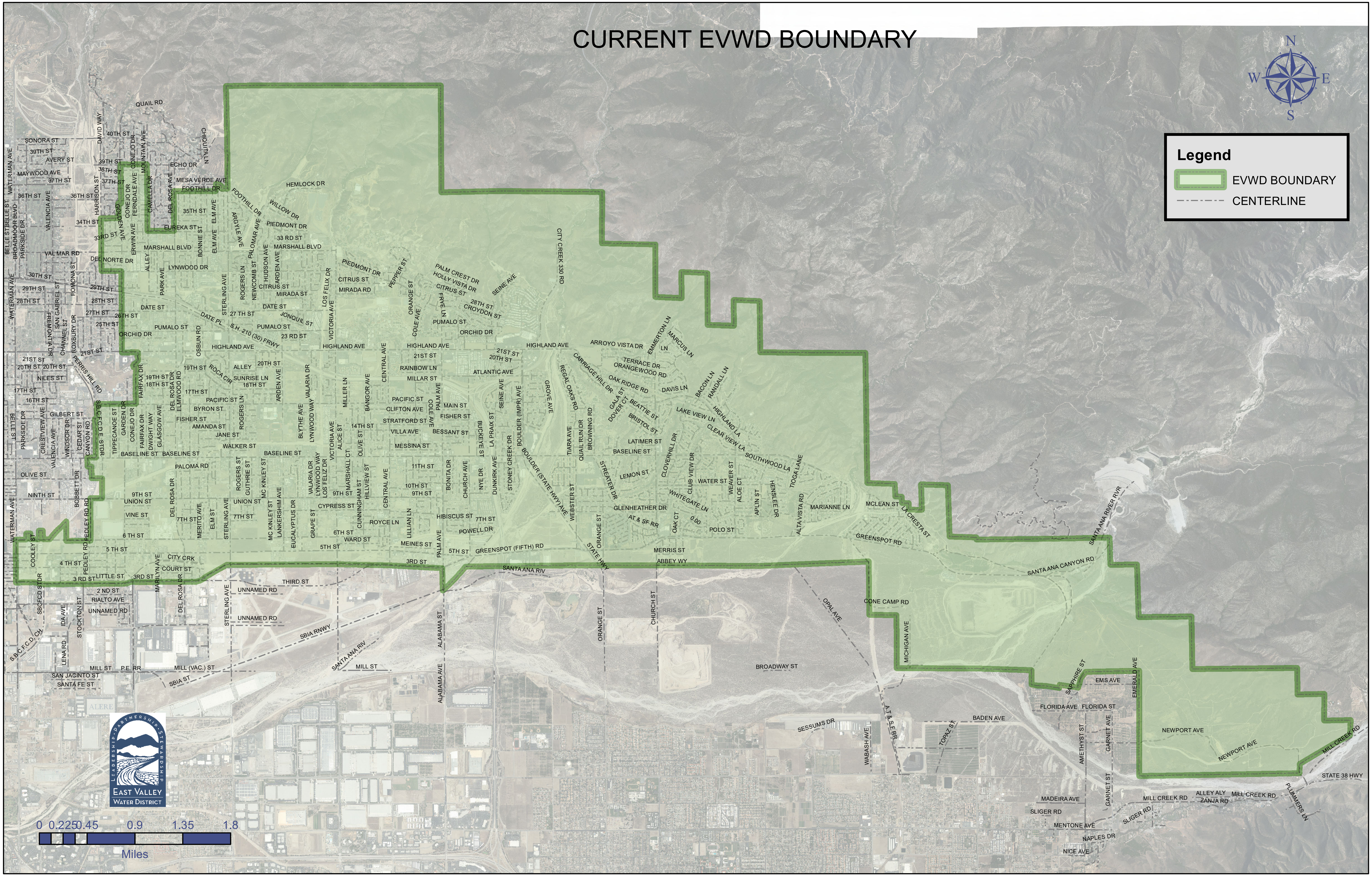

Document Path: M:\Engineering - Secured\Moved from EVWD-GIS\Engineering\Projects\CIP\S2573 -Sterling Natural Resource Center\Maps and Drawings\LAFCO MAPS\CURRENT BDRY.mxd

PROPOSED EVWD WASTEWATER RE-ORGANIZATION AREA

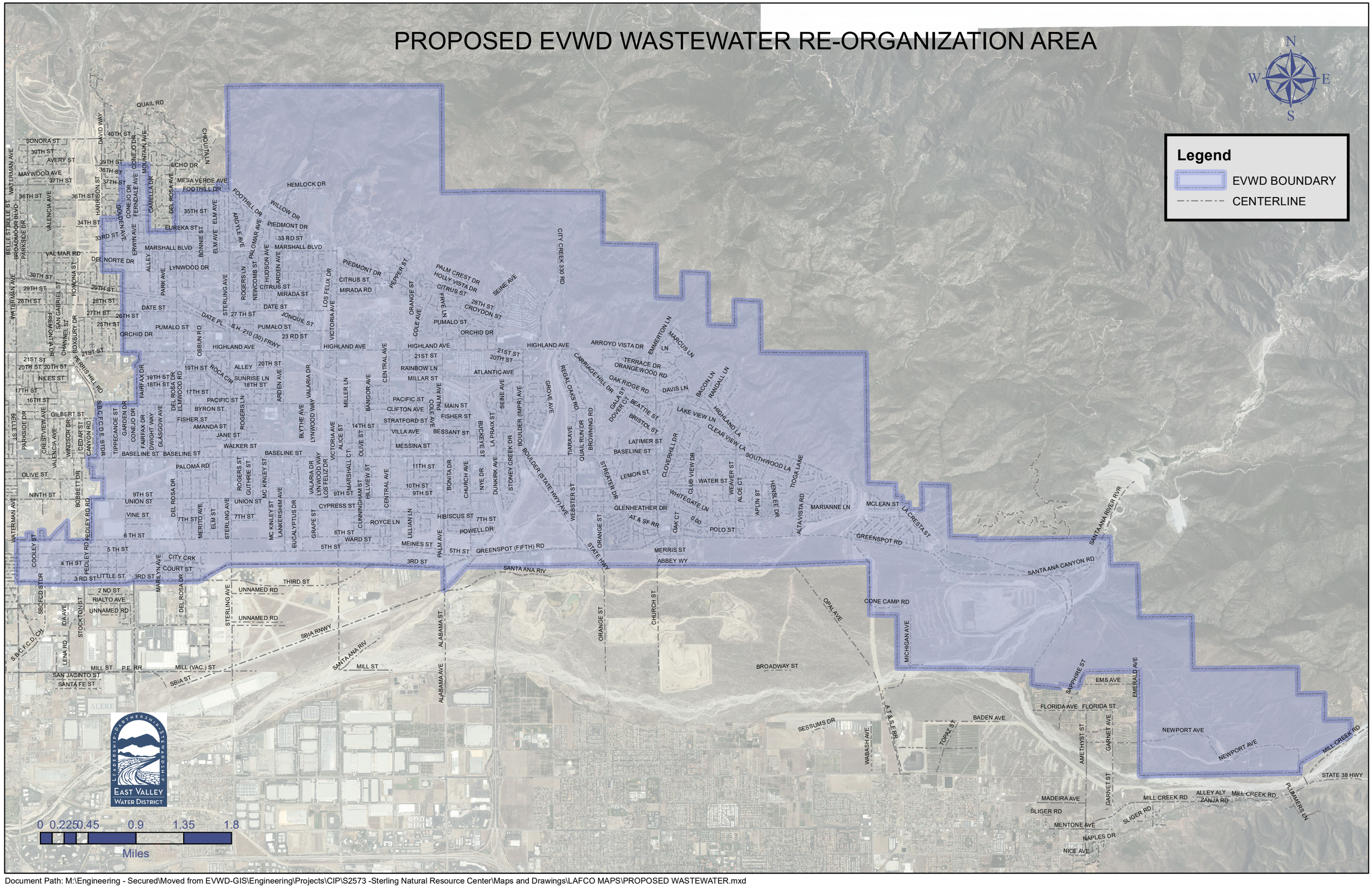

Document Path: M:\Engineering - Secured\Moved from EVWD-GIS\Engineering\Projects\CIP\S2573 -Sterling Natural Resource Center\Maps and Drawings\LAFCO MAPS\PROPOSED WASTEWATER.mxd