LAFCO 3197

Notice of Filing Attachments:

Legal Description/Maps

Reorganization to include Annexation to the San Bernardino County Fire Protection District and Detachment from the City of San Bernardino.

All those portions located in Township 1 South, Ranges 3, 4, and 5 West, Township 1 North, Ranges 3, 4, and 5 West, Township 2 North, Ranges 4 and 5 West, San Bernardino Meridian, in the County of San Bernardino, State of California, described as follows:

Those parcels of land located within the current boundary of the City of San Bernardino, State of California, as of August 18th, 2015, per Records of the City of San Bernardino and the San Bernardino County Local Agency Formation Commission.

Containing 38,144 acres (59.6 sq. miles), more or less.

08/18/2015

James I. Stone Date

Deputy County Surveyor

PLS 9075, Expiration: March 31, 2016

PROFESSIONAL LAND SURVEYOR
JAMES IRA STONE
PLS No. 9075
Exp. 03-31-16
STATE OF CALIFORNIA

APN Identifier	APN	APN Identifier	APN	APN Identifier	APN	APN Identifier	APN
69	014801161	343	026206142	684	015500102	972	028102107
82	014801169	344	026201148	699	026508213	973	026102125
90	014336118	345	026225102	700	026528165	974	026206141
91	014336121	346	026228177	701	026501108	979	027005115
97	014336115	347	026228178	702	026505113	993	034810124
98	014336111	348	026602133	703	026528093	994	034826105
99	015125102	349	026506120	704	026205124	995	034815123
100	015125108	350	026512146	705	026102105	1031	014336101
101	015125110	352	026201113	706	026201144	1032	015125107
102	015130101	353	026512145	708	027001309	1033	015120108
104	015120103	354	026602132	711	029536362	1034	015333403
107	015333406	361	027020109	712	027002103	1043	026204202
111	015336105	363	027011111	713	027001308	1044	026201149
112	015336102	380	034810135	725	034808108	1045	026201151
113	015336101	381	034815125	726	034810143	1046	026228185
122	015463104	419	015125105	727	034812122	1047	026228175
123	015463101	420	015130104	770	015120101	1048	026228173
124	015464109	423	015336103	771	015333405	1049	026522118
125	015548217	430	026201150	773	015549101	1050	026607209
127	015463105	432	026508217	786	026511117	1051	026503106
147	015532124	433	026506226	787	026201112	1052	026535106
155	026228172	434	026201122	788	026205112	1053	026502113
156	026228174	435	026201139	789	026528174	1054	026511140
157	026505112	436	026201145	790	026508222	1055	026604140
158	026205130	437	026535107	791	026508225	1056	026514103
159	026204210	438	026205127	792	026504112	1058	027007103
160	026225104	442	027001103	793	026535110	1060	027001206
161	026201142	443	027103180	795	026201140	1077	034811120
162	026228162	447	027002111	796	026225130	1101	015464303
163	026222101	448	027006114	800	027001101	1102	015464108
164	026204213	462	034808131	823	034811111	1111	015532145
165	026228178	463	034808123	824	034815106	1115	026205116
166	026228181	464	034808121	825	034815105	1116	026225162
167	026228170	465	034809108	826	034812107	1117	026235148
168	026228169	466	034812114	827	034812104	1118	026607290
169	026228168	499	014336119	860	014336128	1119	026602124
170	026228164	505	014336116	862	014802210	1120	026506114
171	026228202	506	015125112	863	014336114	1121	026503109
172	026522120	512	015548218	864	015124119	1122	026503111
173	026602127	520	026228184	865	015124114	1123	026506224
174	026228130	521	026228188	866	015120110	1124	026533134
176	026508223	522	026225103	867	015122005	1125	026225128
177	026535108	523	026522134	870	015464204	1142	034812117
178	026522125	524	026602140	877	026229156	1143	034811105
179	026511149	525	026524127	878	026228183	1144	034815122
180	026511145	526	026522039	879	026228179	1179	015120101
182	026506116	527	026102123	880	026228167	1180	015333401
183	026204211	528	026205121	881	026622117	1182	015464205
184	026229154	529	026225101	882	029536333	1183	015464206
185	026102127	536	027006134	883	026225105	1190	026511118
186	027007107	558	034808120	884	026503124	1191	026514116
187	026225114	591	014801154	885	026535112	1192	026501106
188	026221107	598	014335414	886	026828111	1193	026503110
199	027007107	600	014335415	941	014336117	1194	026602141
200	027005121	605	015464110	942	014336120	1195	026518101
202	027005119	606	015548215	943	014336112	1196	026604183
206	027102106	613	026204236	944	015333404	1197	026604143
220	026821130	614	026536363	948	015336104	1198	026505111
224	027005133	616	026535109	956	026226201	1199	026228187
225	027007102	617	026503125	957	026202208	1211	027005132
226	027011103	618	026506108	958	026201105	1212	027007106
275	034808130	619	026535111	959	026205129	1213	027011102
276	034808110	620	026205120	960	026222127	1221	034808122
277	034810142	621	026222115	961	026201137	1222	034810119
278	034810176	622	026201143	962	026228180	1247	014801153
279	034810163	625	027103148	963	026636220	1250	015130103
280	034811125	641	034811112	964	026512149	1251	015120104
281	034810179	642	034810178	965	026512147	1252	015120214
282	034812127	643	034812120	966	026512146	1253	015120201
283	034811125	678	014336113	969	026828117	1261	026228166
284	034812128	680	015120106	970	026602118	1271	027001307
338	015464301	681	015333402	971	026201141		

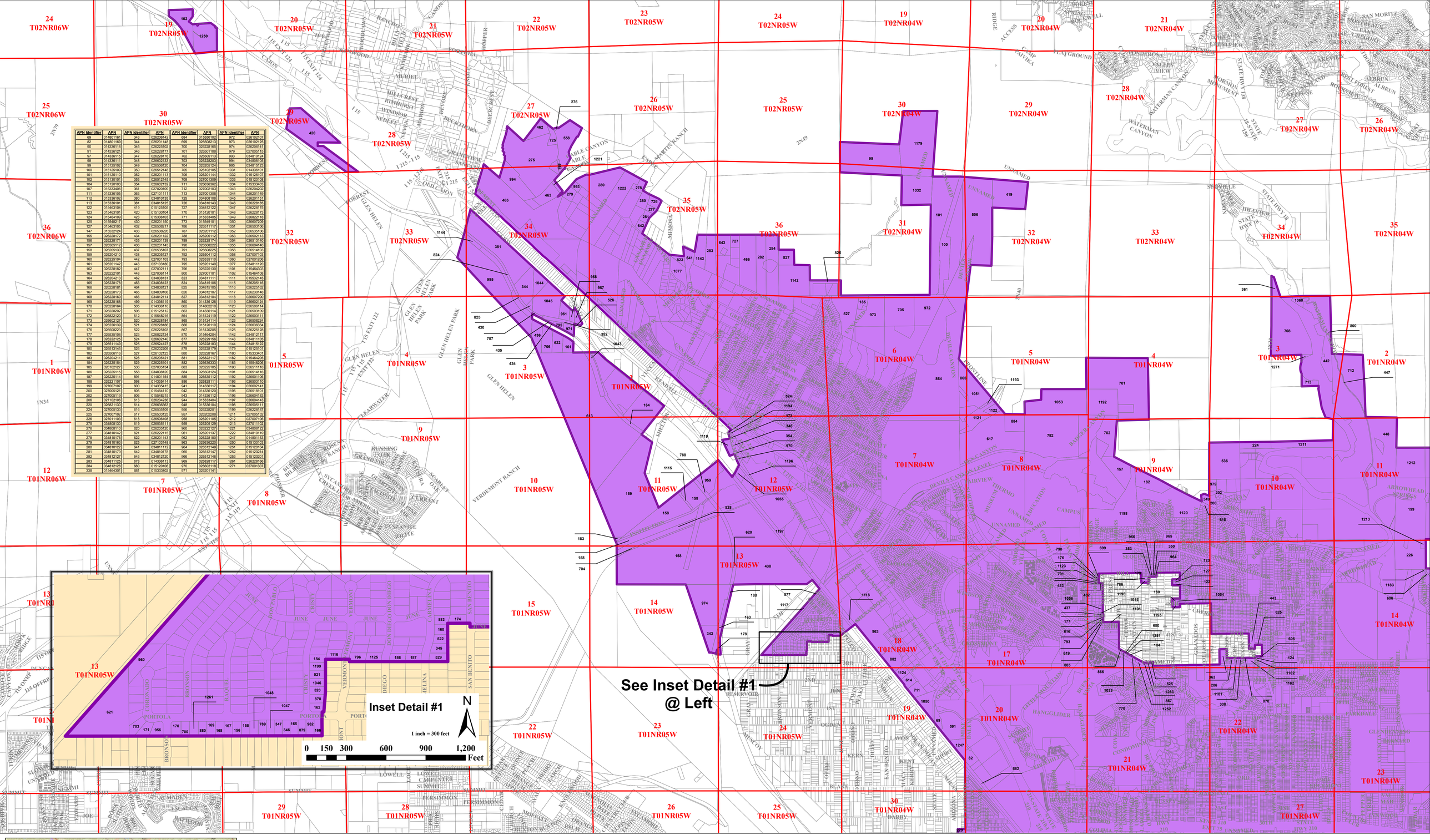

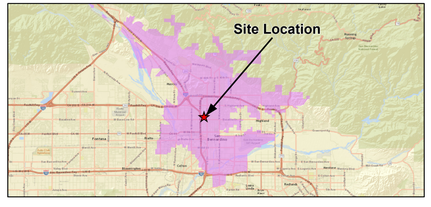

N

1 inch = 1,700 feet

Reorganization to Include Annexations to the San Bernardino County Fire Protection District and Dissolution of the City of San Bernardino Fire -
Annexations to the San Bernardino County Fire Protection District and Dissolution of the City of San Bernardino Fire,and Formation of Service Zone _____ (San Bernadino).

Those Portions of: Township 1 South, Ranges 3, 4, and 5 West; Township 1 North, Ranges 3, 4, and 5 West; Township 2 North, Ranges 4 and 5 West, S.B.M, San Bernardino County, State of California.

Annexation Area Containing 39,946 Acres, More or Less

Parcels

Section Lines

APN Assessors Parcel Number

0 1,700 3,400 6,800 10,200 13,600 Feet

THIS MAP WAS PREPARED BY ME OR UNDER MY DIRECTION

PROFESSIONAL LAND SURVEYOR JAMES IRA STONE PLS No. 9075 Exp. 03-31-16 STATE OF CALIFORNIA

08/18/2015

James I. Stone — Date
Deputy County Surveyor
PLS 9075 — Exp. 3/31/2016

Job Number 00138CP0 - Revised August 18, 2015

APN Identifier	APN	APN Identifier	APN	APN Identifier	APN	APN Identifier	APN	APN Identifier	APN	APN Identifier	APN
83	014725118	252	027302203	448	027206114	675	014727125	872	015526204	1083	120019103
103	015333504	256	028574213	449	027213114	679	015333612	873	015531120	1084	119111125
105	015333503	257	028512133	450	028584111	681	015333402	874	015531111	1085	119127164
106	015333602	258	028574234	451	028516209	682	015333508	875	015501301	1086	119114141
107	015333406	259	028519111	455	028512114	683	015332806	876	015534323	1087	119123138
108	015333701	260	028592122	456	028544406	684	015550102	887	027144114	1099	015333408
109	015333604	261	028597119	458	028592118	685	015529127	888	027221210	1100	015333606
110	015333506	262	028597121	460	028592112	686	015512140	889	027221263	1103	015532143
111	015336105	264	028584104	461	028549328	687	015543301	890	027236106	1104	015513207
112	015336102	265	028592111	469	119927102	688	015543102	896	027236118	1105	015513205
113	015336101	266	028504101	472	119143148	689	015542603	897	027206122	1106	015531127
114	015332614	267	028622230	473	119143107	690	015536124	898	027144112	1107	015532147
115	015332613	268	028592113	474	119134141	691	015531108	899	028564106	1108	015542401
116	015332617	270	028592108	496	014722423	693	015543304	902	028815106	1109	015510204
117	015332612	272	028592110	497	014722428	694	015532139	903	028815107	1110	015510301
118	015333608	273	028592120	507	015333615	695	015528101	908	028584101	1111	015532145
119	015332610	274	028592119	508	015333505	696	015531119	909	028518136	1112	015536128
120	015333605	286	119934125	509	015333507	697	015543105	913	028015103	1113	015537208
121	015332604	290	120021131	510	015333609	698	015533106	915	120039122	1114	015529148
125	015546217	292	120039116	511	015332615	707	027231216	917	119934114	1127	027302164
126	015532146	294	120039115	512	015546216	710	027221243	918	119139154	1128	027008104
128	015513208	300	119933101	513	015542608	715	028549326	919	119114140	1132	027221209
129	015543108	301	119909101	514	015531116	716	028574219	938	014727122	1133	027008103
130	015534201	302	120003101	515	015542301	717	027236112	939	014722408	1134	027231215
131	015529208	304	119143112	516	015534324	720	028522223	944	015333404	1135	028549322
132	015543109	305	119143110	517	015531121	721	028592114	945	015333601	1140	028514113
133	015542202	306	119143108	518	015513301	722	028582781	946	015333702	1141	028592116
134	015543306	307	119109104	531	027231113	723	028584112	947	015333501	1151	119111120
135	015529202	308	119134125	532	027008107	724	028571106	948	015336104	1152	119143143
136	015529136	309	119111121	534	027309106	736	120039119	949	015332605	1153	119114138
137	015529147	310	119139147	535	027215122	739	119143114	950	015534218	1171	014725104
138	015534101	311	119143142	537	028594213	740	119143111	951	015512103	1176	014722411
139	015533111	312	119143146	539	028594305	741	119119102	952	015531126	1178	014726202
140	015528105	334	014726105	540	028574215	742	119134145	953	015529126	1180	015533401
141	015531115	335	014723311	541	028574103	743	119125102	954	015542609	1181	015332616
142	015531117	339	015332603	543	028546024	744	119119106	955	015532137	1183	015548206
143	015532138	340	015332608	549	028518127	762	014723228	975	027309111	1184	015501112
144	015501341	341	015532125	550	028594107	766	014722424	976	027328306	1185	015501107
145	015515206	342	015543219	552	028597116	771	015333405	977	027328307	1186	015531114
146	015515302	355	027231112	554	028592123	772	015332611	983	028571107	1187	015534322
147	015532124	357	027328311	555	028592117	773	015549101	984	028516441	1188	027144113
148	015528102	370	028516212	556	028515303	774	015501110	985	028574220	1200	027235116
149	015542807	371	028574105	557	028594105	775	015513206	986	028549319	1202	027302168
150	015528117	372	028516440	563	119123139	776	015543305	989	028549327	1203	027302110
151	015513209	373	028592109	564	119110102	777	015529140	990	028592121	1205	027235117
152	015534321	374	028512104	565	119114137	778	015512101	1000	120039117	1206	027301122
153	015536118	377	028514112	587	014722409	779	015513114	1001	120039114	1210	027231219
181	027209135	378	028515308	590	014723027	780	015542602	1003	120039118	1212	027007106
190	027306221	382	120039121	594	014727105	781	015510209	1004	119110105	1213	027211102
192	027328312	384	119131509	597	014722426	782	015536109	1005	119125106	1219	028584108
193	027328309	385	119134124	602	015333401	783	015542605	1021	014723223	1220	028515316
199	027007107	386	119143113	603	015333509	784	015534320	1025	014727103	1227	119143109
205	027232418	387	119143141	604	015332607	794	027233362	1026	014727101	1228	119119101
219	027206121	388	119143140	606	015546215	797	027304315	1027	014722427	1246	014727123
221	027215124	389	119143145	607	015501108	798	027231111	1028	014722418	1248	014722417
222	027214147	390	119143144	608	015528103	801	027206113	1034	015333403	1254	015333604
225	027007102	406	014723307	609	015543110	803	027008108	1035	015333603	1255	015529205
226	027011103	411	014722406	610	015534119	804	027138703	1036	015512105	1256	015512104
228	028515113	412	014722420	611	015531109	807	028574230	1037	015543105	1257	015542604
229	028574205	414	014726102	612	015510203	809	028549323	1038	015543103	1258	015542201
231	028546031	421	015333613	629	027208110	815	027302202	1039	015543101	1259	015543104
232	028549325	422	015333411	630	027214149	816	028597117	1040	015542606	1260	015532113
234	028516112	423	015336103	637	027234307	818	028512130	1041	015542302	1263	027236107
235	028516208	424	015332601	640	028515107	820	028592124	1042	015513212	1266	027152102
236	119933107	425	015543220	644	119933106	830	119111124	1057	027231115	1270	027008102
237	028515108	426	015532128	647	119901101	831	119134123	1058	027007103	1272	028564216
238	028549320	427	015531110	650	119933102	832	119143147	1065	028564313	1273	028549321
239	028584103	428	015543107	651	119125101	833	120039120	1066	028584102	1277	028584109
242	028584110	429	015543106	652	119143115	858	014722403	1071	028597131	1280	119933110
243	027313101	431	027144501	653	119147217	868	015332618	1072	028522229	1283	119132101
246	027236119	440	027008103	673	014723224	869	015332602	1073	028584106		
250	027304320	446	027152103	674	014726201	871	015332609	1082	119111102		

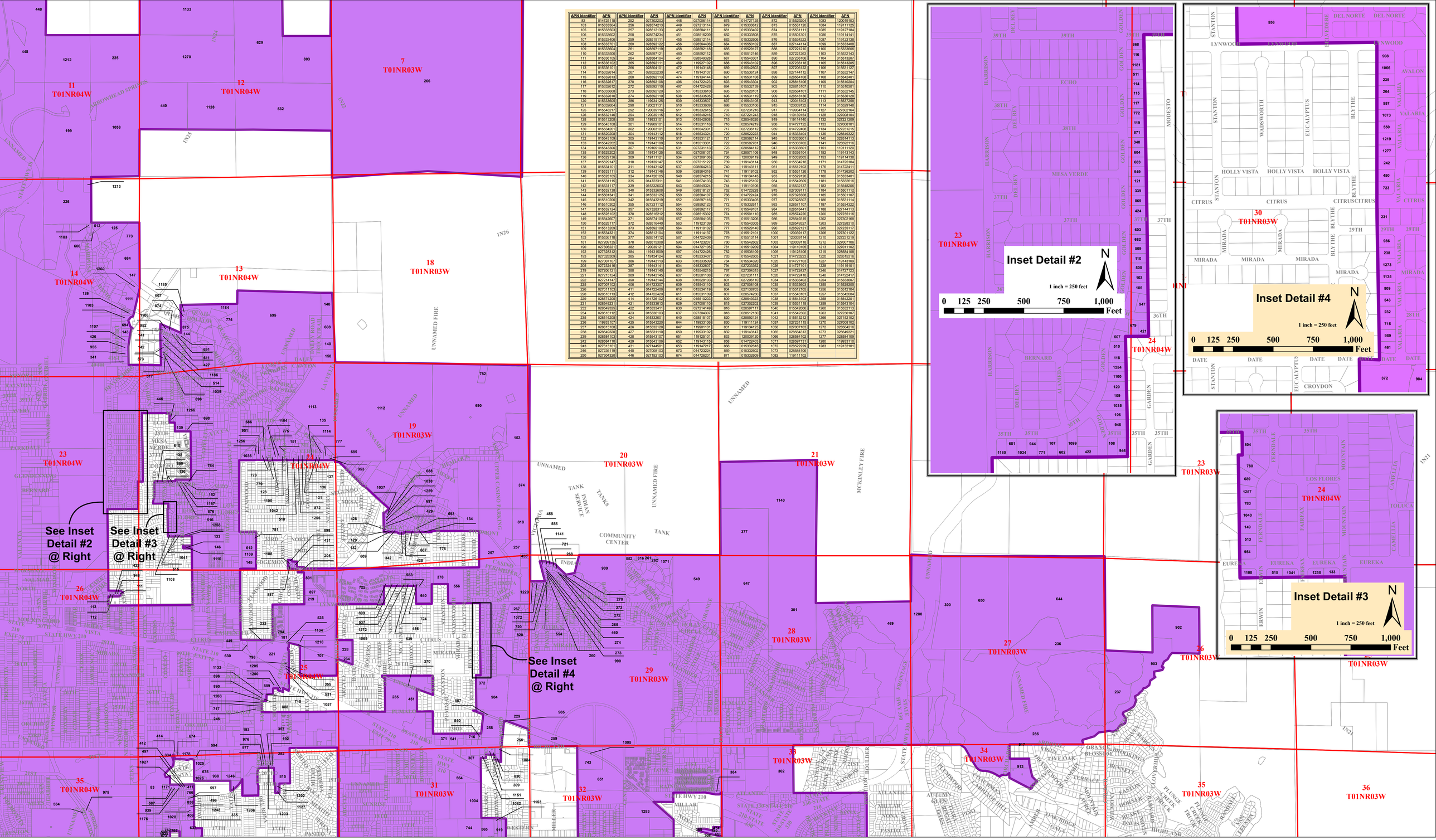

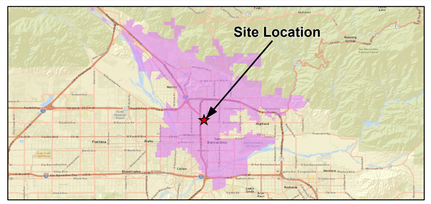

N

1 inch = 1,100 feet

Reorganization to Include Annexations to the San Bernardino County Fire Protection District and Dissolution of the City of San Bernardino Fire -
Annexations to the San Bernardino County Fire Protection District and Dissolution of the City of San Bernardino Fire,and Formation of Service Zone _____ (San Bernadino).

Those Portions of: Township 1 South, Ranges 3, 4, and 5 West; Township 1 North, Ranges 3, 4, and 5 West; Township 2 North, Ranges 4 and 5 West, S.B.M, San Bernardino County, State of California.

Annexation Area Containing 39,946 Acres, More or Less

Parcels

Section Lines

APN Assessors Parcel Number

0 1,100 2,200 4,400 6,600 8,800 Feet

THIS MAP WAS PREPARED BY ME OR UNDER MY DIRECTION

PROFESSIONAL LAND SURVEYOR JAMES IRA STONE PLS No. 9075 Exp. 03-31-16 STATE OF CALIFORNIA

08/18/2015

James I. Stone **Date**
Deputy County Surveyor
PLS 9075 **Exp. 3/31/2016**

Job Number 00138CP0 - Revised August 18, 2015

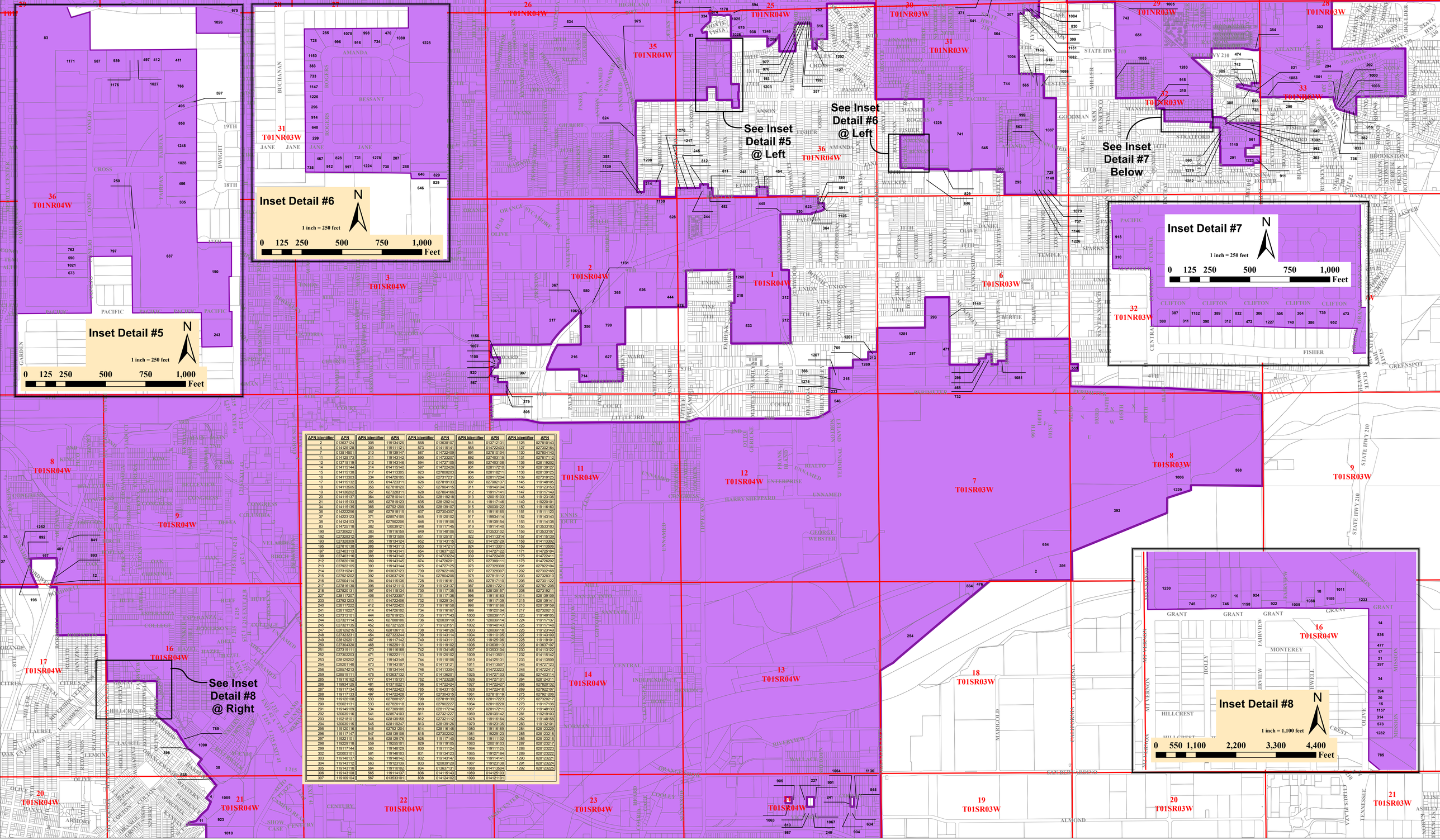

APN Identifier	APN	APN Identifier	APN	APN Identifier	APN	APN Identifier	APN	APN Identifier	APN
2	013637124	308	119134125	568	013636107	841	013712131	1126	027810143
4	014125128	309	119111121	573	014115141	858	014722403	1127	027302164
7	013514601	310	119139147	587	014722409	891	027810104	1130	027804143
11	014125173	311	119143142	590	014723207	892	027403115	1131	027817112
12	013715119	312	119143146	594	014727105	893	027403108	1136	028119202
14	014115144	314	014115140	597	014722426	901	028117210	1137	028139127
15	014115138	317	014113305	623	027808203	904	028118211	1138	028139125
16	014113303	334	014726105	624	027317231	905	028117204	1139	027319125
17	014115132	335	014723311	626	027819133	907	027902137	1145	119148105
18	014113505	356	027818141	627	027904115	911	119149104	1146	119123150
19	014136202	357	027328311	628	027804166	912	119117141	1147	119117149
20	014115137	364	027810141	634	028119218	913	120015103	1148	119123136
21	014115133	365	027819123	635	028129214	914	119117146	1149	119220101
34	014115135	366	027921209	636	028139107	915	120039122	1150	119116160
36	014222256	367	027818115	637	027304307	916	119116165	1151	119111120
37	014223123	371	028574105	645	119120102	917	119094114	1152	119143143
38	014124103	379	027902206	646	119119106	918	119139154	1153	119114138
83	014725118	382	120039121	648	119117145	919	119114140	1155	013533103
190	027306221	383	119116159	649	119148106	920	013533102	1156	013533107
192	027328312	384	119131509	651	119125101	922	014113314	1157	014115139
193	027328309	385	119134124	652	119143115	923	014125129	1158	014113302
195	027810138	386	119143113	653	119147217	924	014113301	1159	014113306
197	027403113	387	119143141	654	013637122	938	014727122	1171	014725104
198	027403116	388	119143140	673	014723224	939	014722408	1176	014722411
212	027820130	389	119143145	674	014726201	975	027309111	1178	014726202
213	027922105	390	119143144	675	014727125	976	027328308	1201	027922104
214	027319241	391	013637123	709	027922106	977	027328307	1202	027302168
215	027921202	392	013637126	714	027904206	978	027819112	1203	027328310
216	027904114	394	014115136	728	119116161	980	027817110	1206	027301122
217	027816130	396	014121110	729	119123137	987	028117221	1207	027921208
218	027820131	397	014115134	730	119117135	988	028139157	1208	027319211
227	028117207	406	014723307	731	119117138	996	119116163	1214	028139109
233	027921203	411	014722406	732	119229134	997	119117139	1215	028139141
240	028117222	412	014722420	733	119116158	998	119116166	1216	028139159
241	028118227	414	014726102	734	119116167	999	119120104	1217	027302010
243	027313101	444	027819125	735	119117143	1000	120039117	1223	119149105
244	027321114	445	027808106	736	120039119	1001	120039114	1224	119117137
245	027321135	452	027321228	737	119123151	1002	119148143	1225	119117148
247	028129215	453	028136110	738	119148126	1003	120039118	1226	119123149
248	027323231	454	027323244	739	119143114	1004	119110105	1227	119143109
249	028129201	467	119117142	740	119143111	1005	119125106	1228	119119101
250	027304320	468	119229119	741	119119102	1006	013638113	1229	013637107
251	027319111	470	119116168	742	119134145	1007	013533104	1230	014113122
252	027302203	471	119222111	743	119125102	1009	014113601	1232	014115142
253	028129202	472	119143148	744	119116106	1010	014125131	1233	014113509
254	029201140	473	119143107	745	014113121	1011	014113607	1246	014727123
256	028574213	474	119134144	746	014113304	1021	014723223	1248	014722417
259	028519111	476	013637132	747	014136201	1025	014717604	1262	027403114
285	119116162	477	014115131	762	014723228	1026	014727101	1264	028124311
286	119934125	481	013719221	766	014722424	1027	014722427	1268	027820132
287	119117134	496	014722423	785	016433115	1028	014724418	1269	027922107
288	119117133	497	014722428	797	027304315	1061	027818119	1275	027921206
289	119120108	530	027808127	799	027819130	1063	028117223	1276	027320217
290	120021131	533	027820118	808	027902227	1064	028118228	1278	119117136
291	119149109	534	027309106	810	028117214	1067	028117211	1279	119148130
292	120039116	541	028574103	811	027321227	1069	028139142	1281	119219103
293	119218101	544	028139158	812	027321112	1078	119116164	1282	119148158
294	120039115	545	028119247	813	028139126	1079	119123135	1283	119132101
295	119120116	546	027921204	814	028116148	1080	119116169	1284	028123229
296	119117147	547	028139108	815	027302202	1081	119229123	1285	028123218
297	119221101	548	028129176	828	119117140	1082	119111102	1286	028123216
298	119229118	559	119255101	829	119119105	1083	120019103	1287	028123217
299	119117144	560	119148129	830	119111124	1084	119111125	1288	028123223
302	120003101	561	119148103	831	119134123	1085	119127184	1289	028123222
303	119148137	562	119148142	832	119143147	1086	119114141	1290	028123221
304	119143112	563	119123139	833	120039120	1087	119123138	1291	028123324
305	119143131	564	119110102	834	013637131	1088	013533604	1292	028123325
306	119143108	565	119114137	836	014115143	1089	014125103		
307	119109104	567	013533101	838	014124102	1090	014121101		

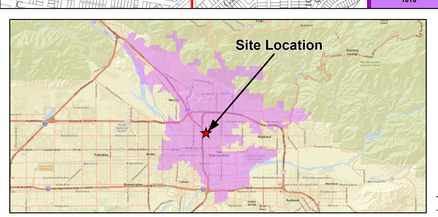

N

1 inch = 1,100 feet

Reorganization to Include Annexations to the San Bernardino County Fire Protection District and Dissolution of the City of San Bernardino Fire -
Annexations to the San Bernardino County Fire Protection District and Dissolution of the City of San Bernardino Fire,and Formation of Service Zone _____ (San Bernadino).

Those Portions of: Township 1 South, Ranges 3, 4, and 5 West; Township 1 North, Ranges 3, 4, and 5 West; Township 2 North, Ranges 4 and 5 West, S.B.M, San Bernardino County, State of California.

Annexation Area Containing 39,946 Acres, More or Less

Parcels

Section Lines

APN Assessors Parcel Number

0 1,100 2,200 4,400 6,600 8,800 Feet

THIS MAP WAS PREPARED BY ME OR UNDER MY DIRECTION

PROFESSIONAL LAND SURVEYOR JAMES IRA STONE PLS No. 9075 Exp. 03-31-16 STATE OF CALIFORNIA

08/18/2015

James I. Stone — Date
Deputy County Surveyor
PLS 9075 Exp. 3/31/2016

Job Number 00138CP0 - Revised August 18, 2015

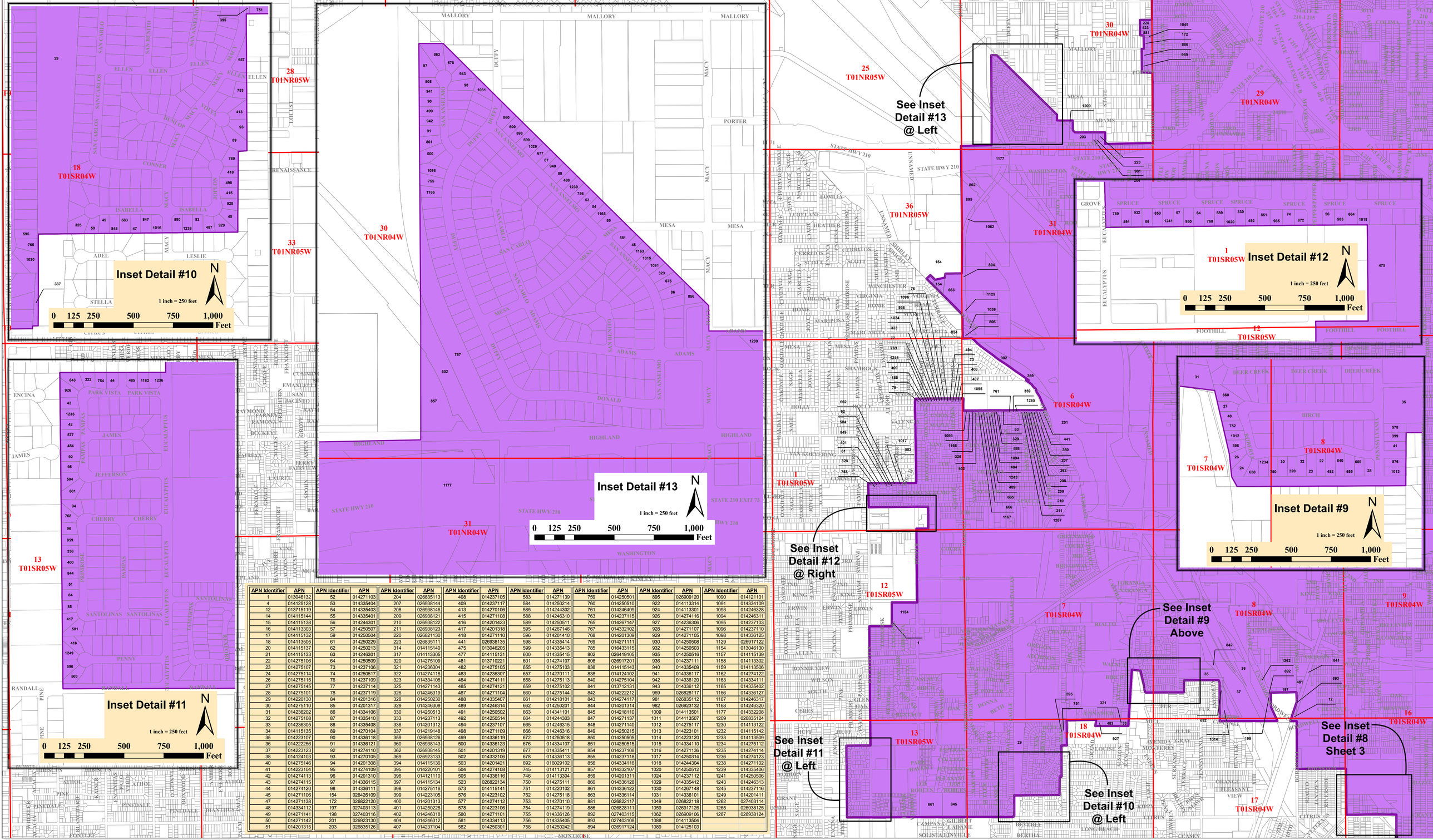

APN Identifier	APN	APN Identifier	APN	APN Identifier	APN	APN Identifier	APN	APN Identifier	APN	APN Identifier	APN	APN Identifier	APN	APN Identifier	APN
1	013046132	52	014271103	204	026835113	408	014237105	583	014271139	759	014250501	895	026909120	1090	014121101
4	014125128	53	014335404	207	026938144	409	014237117	584	014250214	760	014250510	922	014113314	1091	014334109
12	013715119	54	014335403	208	026938146	413	014270106	585	014244302	761	014246409	924	014113301	1093	014246328
14	014115144	55	014335401	209	026938121	415	014271108	588	014246310	763	014237115	926	014274116	1094	014246311
15	014115138	56	014244301	210	026938122	416	014201423	589	014250511	765	014267147	927	014236306	1095	014237103
16	014113303	57	014250507	211	026938123	417	014201318	595	014267146	767	014332102	928	014271107	1096	014237110
17	014115132	59	014250504	220	026821130	418	014271110	596	014201410	768	014201309	929	014271105	1098	014336125
18	014113505	61	014250229	223	026835111	441	026938135	598	014335414	769	014271111	930	014250508	1129	026917122
20	014115137	62	014250213	314	014115140	475	013046205	599	014335413	785	016433115	932	014250503	1154	013046130
21	014115133	63	014246301	317	014113305	477	014115131	600	014335415	802	026419105	935	014250516	1157	014115139
22	014275106	64	014250509	320	014275109	481	013710221	601	014274107	806	026917201	936	014237111	1158	014113302
23	014275107	73	014237106	321	014236304	482	014275105	655	014275103	836	014115143	940	014335409	1159	014113506
24	014275114	74	014250517	322	014274118	483	014236307	657	014270111	838	014124102	941	014336117	1162	014274122
26	014275115	76	014237109	323	014334108	484	014274111	658	014275113	840	014275104	942	014336120	1163	014334111
27	014275145	77	014237114	325	014271143	485	014274121	659	014275102	841	013712131	943	014336112	1165	014335402
28	014275101	78	014237119	326	014246319	487	014271104	660	014275144	842	014222212	969	026828117	1166	014336127
29	014220130	84	014201316	328	014250230	488	014335407	661	014218101	843	014274117	981	026835112	1167	014246317
30	014275110	85	014201317	329	014246309	489	014246314	662	014250201	844	014201314	982	026923132	1168	014246320
31	014236202	86	014334106	330	014250513	491	014250502	663	014341101	845	014218110	1009	014113501	1177	014332208
32	014275108	87	014335410	333	014237113	492	014250514	664	014244303	847	014277137	1011	014113507	1209	026835124
33	014236305	88	014335408	336	014201312	494	014237107	665	014246315	848	014271140	1012	014275117	1230	014113122
34	014115135	89	014270104	337	014219148	498	014271109	666	014246316	849	014250215	1013	014223101	1232	014115142
35	014223107	90	014336118	359	026938126	499	014336119	672	014250518	850	014250505	1014	014223120	1233	014113509
36	014222256	91	014336121	360	026938143	500	014336123	676	014334107	851	014250515	1015	014334110	1234	014275112
37	014223123	92	014274110	362	026938145	501	014201319	677	014335411	854	014237108	1016	014271136	1235	014274114
38	014124103	93	014270105	369	026823133	502	014332106	678	014336113	855	014237118	1017	014250314	1236	014274123
40	014275146	94	014201308	394	014115136	503	014201421	692	016029102	856	014334116	1018	014244304	1238	014271102
41	014223104	95	014274109	395	014220101	504	014274108	745	014113121	857	014332107	1020	014250512	1239	014335406
42	014274113	96	014201310	396	014121110	505	014336116	746	014113304	859	014201311	1024	014237112	1241	014250506
43	014274115	97	014336115	397	014115134	523	026822134	750	014275111	860	014336128	1029	014335412	1243	014246313
44	014274120	98	014336111	398	014275116	573	014115141	751	014220102	861	014336122	1030	014267148	1245	014237116
45	014271106	154	026426109	399	014223105	576	014223102	752	014275118	863	014336114	1031	014336101	1249	014201411
47	014271138	172	026822120	400	014201313	577	014274112	753	014270110	881	026822117	1049	026822118	1262	027403114
48	014334112	197	027403113	401	014250228	578	014223106	754	014274119	886	026828111	1059	026917126	1265	026938125
49	014271141	198	027403116	402	014246318	580	014271101	755	014336126	892	027403115	1062	026909106	1267	026938124
50	014271142	201	026923130	404	014246312	581	014334113	756	014335405	893	027403108	1088	014113504		
51	014201315	203	026835126	407	014237104	582	014250301	758	014250242	894	026917124	1089	014125103		

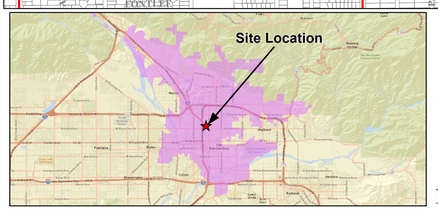

N

1 inch = 1,100 feet

Reorganization to Include Annexations to the San Bernardino County Fire Protection District and Dissolution of the City of San Bernardino Fire -
Annexations to the San Bernardino County Fire Protection District and Dissolution of the City of San Bernardino Fire,and Formation of Service Zone _____ (San Bernadino).

Those Portions of: Township 1 South, Ranges 3, 4, and 5 West; Township 1 North, Ranges 3, 4, and 5 West; Township 2 North, Ranges 4 and 5 West, S.B.M, San Bernardino County, State of California.

Annexation Area Containing 39,946 Acres, More or Less

Parcels

Section Lines

APN Assessors Parcel Number

0 1,100 2,200 4,400 6,600 8,800 Feet

THIS MAP WAS PREPARED BY ME OR UNDER MY DIRECTION

PROFESSIONAL LAND SURVEYOR JAMES IRA STONE PLS No. 9075 Exp. 03-31-16 STATE OF CALIFORNIA

08/18/2015

James I. Stone — Date
Deputy County Surveyor
PLS 9075 Exp. 3/31/2016

Job Number 00138CP0 - Revised August 18, 2015

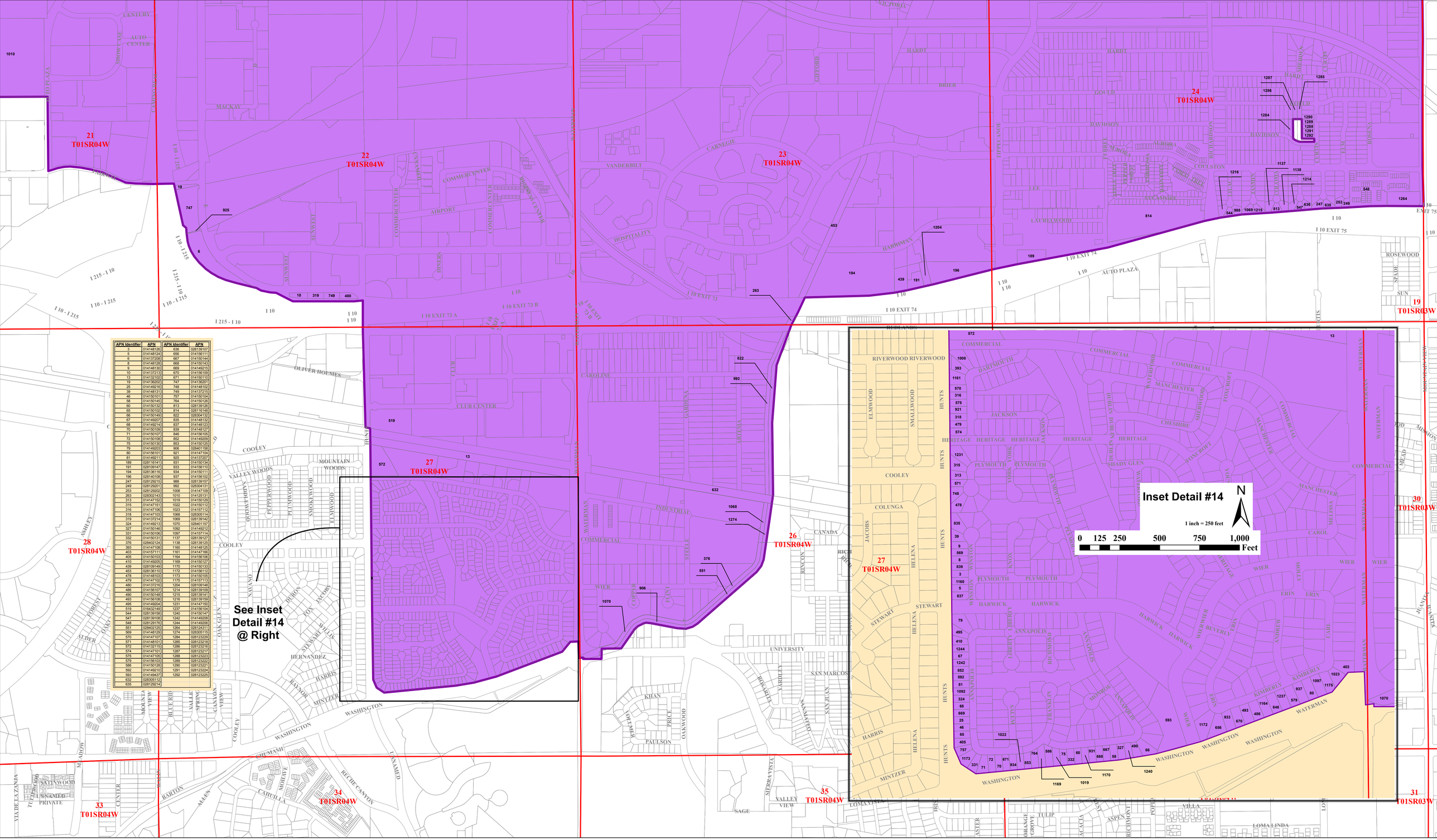

APN Identifier	APN	APN Identifier	APN
3	014148126	636	028139107
5	014148124	656	014156111
6	014137208	667	014150144
8	014148128	668	014150143
9	014148130	669	014149215
10	014137213	670	014156109
13	014132102	671	014150110
19	014136202	747	014136201
25	014149216	748	014148102
39	014148131	749	014137215
46	014150101	757	014150104
58	014150145	764	014150126
60	014150132	813	028139126
65	014150102	814	028116148
66	014150149	822	028304132
67	014149207	835	014148132
68	014149214	837	014148123
70	014150109	839	014148127
71	014150107	846	014156105
72	014150108	852	014149209
75	014150130	853	014150125
79	014149203	906	028401158
80	014156101	921	014147104
81	014149211	925	014137207
189	028116141	931	014150134
191	028109147	933	014156110
194	028136116	934	014150111
196	028140108	937	014156102
247	028129215	988	028139157
249	028129201	992	028304131
253	028129202	1008	014147109
263	028302143	1010	014125131
313	014147152	1019	014150129
315	014147151	1022	014150112
316	014147106	1023	014157112
318	014147103	1068	028305114
319	014137214	1069	028139142
324	014149213	1070	028401157
327	014150146	1092	014149212
331	014150106	1097	014157114
332	014150131	1137	028139127
376	028402124	1138	028139125
393	014147108	1160	014148125
403	014157111	1161	014147166
405	014150103	1164	014156106
410	014149205	1169	014150127
439	028109149	1170	014150133
453	028136110	1172	014156112
478	014148103	1173	014150105
479	014147102	1175	014157113
480	014137216	1204	028109148
486	014156107	1214	028139109
490	014150148	1215	028139141
493	014156108	1216	028139159
495	014149202	1231	014147150
519	016432149	1237	014156104
544	028139156	1240	014150147
547	028139158	1242	014149208
548	028129176	1244	014149206
551	028402125	1264	028124311
569	014148129	1274	028305115
570	014147107	1284	028123229
571	014148101	1285	028123218
572	014132115	1286	028123216
574	014147101	1287	028123217
575	014147105	1288	028123223
579	014156103	1289	028123222
586	014150128	1290	028123221
592	014149210	1291	028123224
593	014149437	1292	028123225
632	028305112		
635	028129214		

Reorganization to Include Annexations to the San Bernardino County Fire Protection District and Dissolution of the City of San Bernardino Fire -
Annexations to the San Bernardino County Fire Protection District and Dissolution of the City of San Bernardino Fire,and Formation of Service Zone _____ (San Bernadino).

Those Portions of: Township 1 South, Ranges 3, 4, and 5 West; Township 1 North, Ranges 3, 4, and 5 West; Township 2 North, Ranges 4 and 5 West, S.B.M, San Bernardino County, State of California.

THIS MAP WAS PREPARED BY ME OR UNDER MY DIRECTION

PROFESSIONAL LAND SURVEYOR JAMES IRA STONE PLS No. 9075 Exp. 03-31-16 STATE OF CALIFORNIA

08/18/2015

James I. Stone — Date
Deputy County Surveyor
PLS 9075 — Exp. 3/31/2016

Job Number 00138CP0 - Revised August 18, 2015