Vicinity Map and Map of Proposed Sphere Expansion

Attachment 1

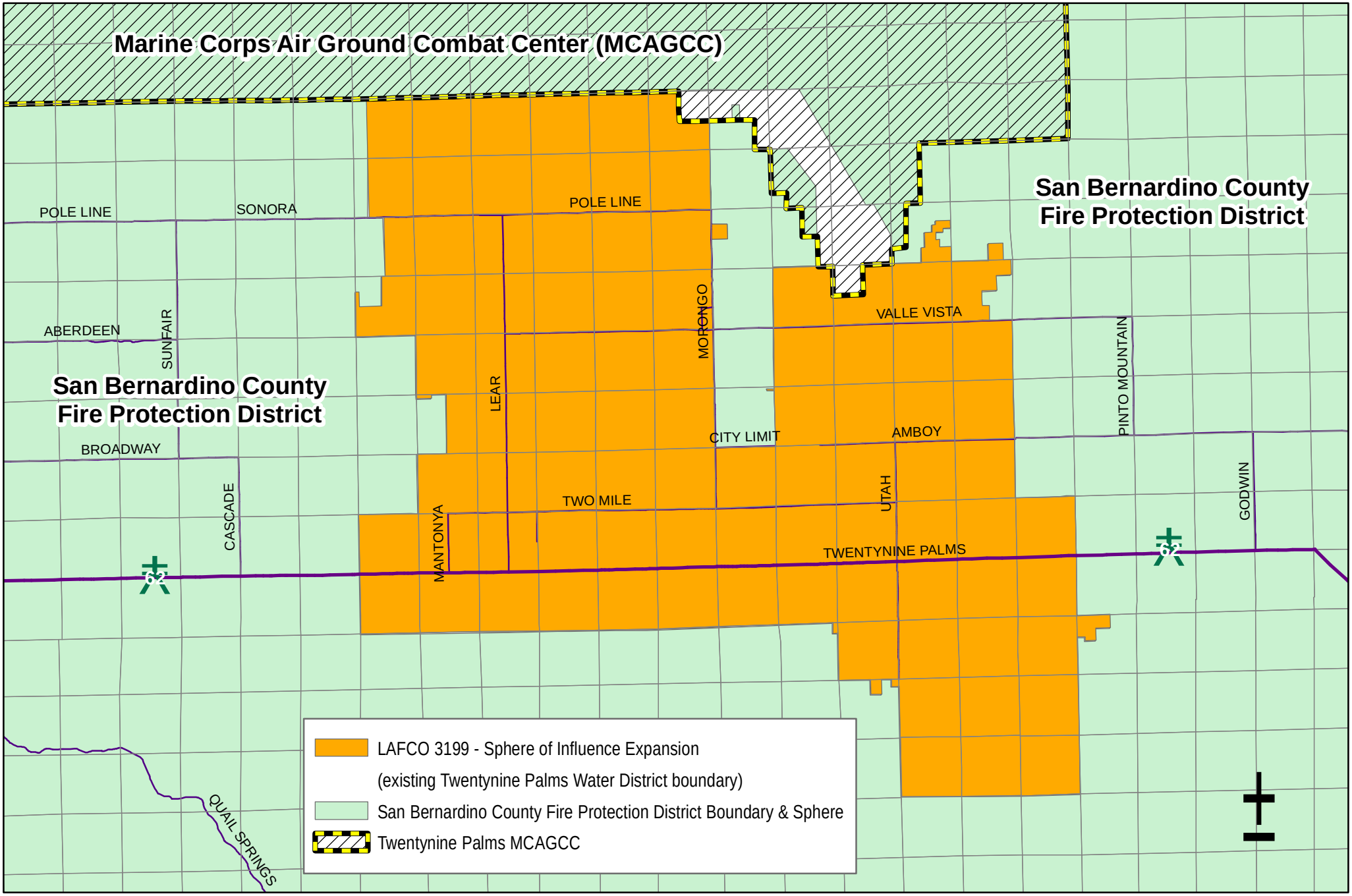

LAFCO 3199 – Sphere of Influence Amendment (Expansion) for the San Bernardino County Fire Protection District

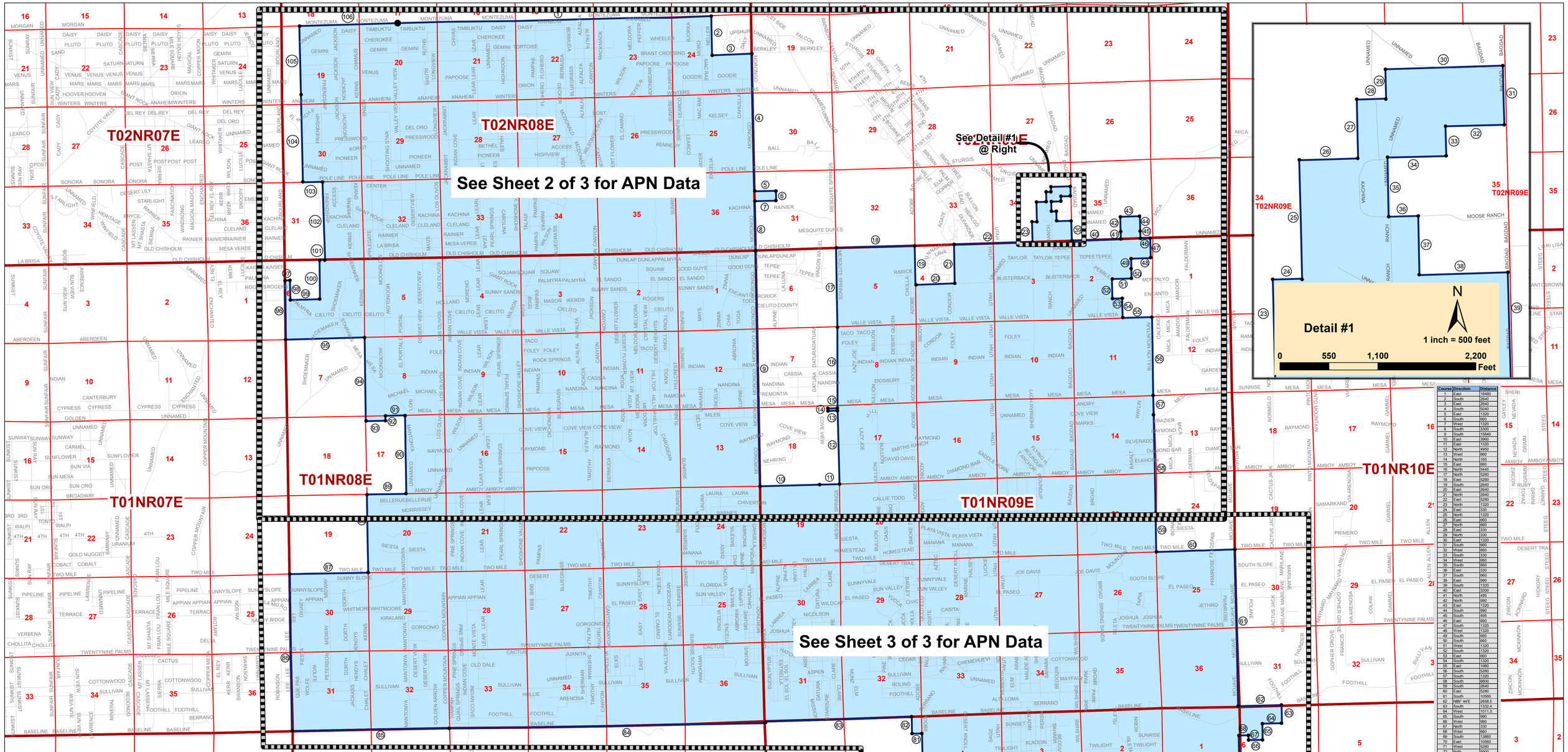

Course	Direction	Distance
1	East	18480
2	South	2640
3	East	2640
4	South	9240
5	East	1320
6	South	660
7	West	1320
8	South	3300
9	South	15840
10	East	3960
11	East	1320
12	North	4950
13	West	660
14	North	165
15	East	660
16	North	5445
17	North	5280
18	East	5280
19	South	2640
20	East	2640
21	North	2640
22	East	5280
23	North	1320
24	East	330
25	North	1320
26	East	1320
27	North	660
28	East	330
29	North	330
30	East	1320
31	South	660
32	West	660
33	South	330
34	West	660
35	South	660
36	East	330
37	South	660
38	East	990
39	South	1320
40	East	3300
41	North	495
42	North	990
43	East	1320
44	South	990
45	South	495
46	East	660
47	South	1320
48	West	1320
49	South	660
50	South	660
51	West	1320
52	South	1320
53	East	660
54	South	1320
55	East	1980
56	South	5280
57	South	1320
58	South	9600
59	South	2640
60	East	5280
61	South	10560
62	N89° 44'E	2658.5
63	South	1332.4
64	West	10113
65	South	990
66	West	990
67	North	330
68	West	660
69	South	13980
70	East	10560
71	West	5280
72	North	9900
73	West	660
74	North	660
75	West	990
76	South	1320
77	West	990
78	North	1320
79	West	2640
80	North	4125.4
81	S68° 43' 56"W	674
82	N0° 01' 20"E	1147
83	West	5885.94
84	West	21120
85	West	10560
86	North	10560
87	East	5280
88	North	5280
89	East	2640
90	North	5280
91	West	1320
92	South	330
93	West	1320
94	North	5610
95	West	5280
96	North	3960
97	East	330
98	South	1320
99	East	1980
100	North	2640
101	East	330
102	North	5280
103	West	1320
104	North	5940
105	North	4620
106	East	9600

LAFCO 3199
Sphere of Influence Amendment (Expansion) for the San Bernardino County Fire Protection District
LAFCO 3200
Reorganization to include Annexation to the San Bernardino County Fire Protection District, its South Desert Service Zone, its Service Zone FP-5, and the Divestiture of the fire function from Twentynine Palms Water District

AREA 1
Sphere of Influence Expansion for the San Bernardino County Fire Protection District

Annexation to San Bernardino County Fire Protection District (SBCFPD) and its South Desert Service Zone

Those Portions of: Township 1 South, Ranges 9 and 10 East; Township 1 North, Ranges 8 and 9 East; Township 2 North, Ranges 8 and 9 East S.B.M, San Bernardino County, State of California.

- Sphere/Annexation Area Containing 56,919.14 Acres, More or Less
- Section Lines
- APN Assessors Parcel Number
- Parcels
- Point of Beginning
- Course Endpoint
- (#) Course Number

0 3,000 6,000 12,000 18,000 24,000 Feet

N

1 inch = 3,000 feet

THIS MAP WAS PREPARED BY ME OR UNDER MY DIRECTION

PROFESSIONAL LAND SURVEYOR JAMES IRA STONE PLS No. 9075 Exp. 03-31-16 STATE OF CALIFORNIA

02/02/2016

James I. Stone — Date
Deputy County Surveyor
PLS 9075 Exp. 3/31/2016

Job Number 00220LF0 - Revised February 2, 2016

SHEET 1 OF 3

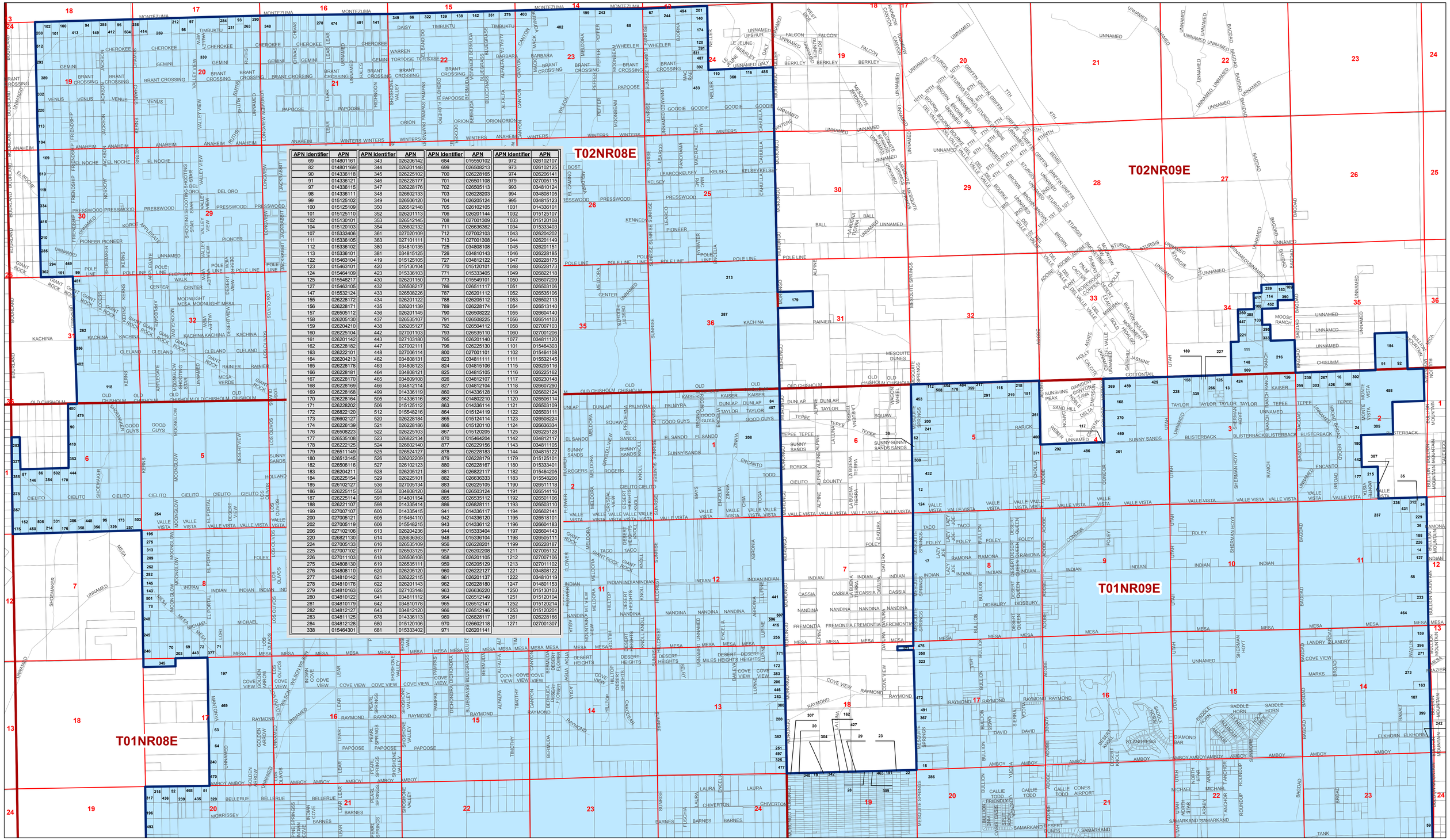

APN Identifier	APN	APN Identifier	APN	APN Identifier	APN	APN Identifier	APN
69	014801161	343	026206142	684	015550102	972	026102107
82	014801169	344	026201148	699	026508213	973	026102125
90	014336118	345	026225102	700	026228165	974	026206141
91	014336121	346	026228177	701	026501108	979	027005115
97	014336115	347	026228176	702	026505113	993	034810124
98	014336111	348	026602133	703	026228203	994	034808105
99	015125102	349	026506120	704	026205124	995	034815123
100	015125109	350	026512148	705	026102105	1031	014336101
101	015125110	352	026201113	706	026228180	1032	015125107
102	015130101	353	026512145	708	027001309	1033	015120108
104	015120103	354	026602132	711	026636362	1034	015333403
107	015333406	361	027020109	712	027002103	1043	026204202
111	015336105	363	027101111	713	027001308	1044	026201149
112	015336102	380	034810135	725	034808108	1045	026201151
113	015336101	381	034815125	726	034810143	1046	026228185
122	015463104	419	015125105	727	034812122	1047	026228175
123	015463101	420	015130104	770	015120101	1048	026228173
124	015464109	423	015336103	771	015333405	1049	026822118
125	015548217	430	026201150	773	015549101	1050	026607209
127	015463105	432	026508217	786	026511117	1051	026503106
147	015532124	433	026508226	787	026201112	1052	026535106
155	026228172	434	026201122	788	026205112	1053	026502113
156	026228171	435	026201139	789	026228174	1054	026513140
157	026505112	436	026201145	790	026508222	1055	026604140
158	026205130	437	026535107	791	026508225	1056	026514103
159	026204210	438	026205127	792	026504112	1058	027007103
160	026225104	442	027001103	793	026535110	1060	027001206
161	026201142	443	027103180	795	026201140	1077	034811120
162	026228182	447	027002111	796	026225130	1101	015464303
163	026222101	448	027006114	800	027001101	1102	015464108
164	026204213	462	034808131	823	034811111	1111	015532145
165	026228178	463	034808123	824	034815106	1115	026205116
166	026228181	464	034808121	825	034815105	1116	026225162
167	026228170	465	034809108	826	034812107	1117	026230148
168	026228169	466	034812114	827	034812104	1118	026607290
169	026228168	499	014336119	860	014336128	1119	026602124
170	026228164	505	014336116	862	014802210	1120	026506114
171	026228202	506	015125112	863	014336114	1121	026503109
172	026822120	512	015548216	864	015124119	1122	026503111
173	026602127	520	026228184	865	015124114	1123	026508224
174	026226139	521	026228186	866	015120110	1124	026636334
176	026508223	522	026225103	867	015120205	1125	026225128
177	026535108	523	026822134	870	015464204	1142	034812117
178	026222125	524	026602140	877	026229156	1143	034811105
179	026511149	525	026524127	878	026228183	1144	034815122
180	026513145	526	026202209	879	026228179	1179	015125101
182	026506116	527	026102123	880	026228167	1182	015333401
183	026204211	528	026205121	881	026822117	1182	015464205
184	026225154	529	026225101	882	026636333	1183	015548206
185	026102127	536	027005134	883	026225105	1190	026511118
186	026225115	558	034808120	884	026503124	1191	026514116
187	026225114	591	014801154	885	026535112	1192	026501106
188	026221107	598	014335414	886	026828111	1193	026503110
199	027007107	600	014335415	941	014336117	1194	026602141
200	027005121	605	015464110	942	014336120	1195	026518101
202	027005119	606	015548215	943	014336112	1196	026604183
206	027102106	613	026204236	944	015333404	1197	026604143
220	026821130	614	026636363	948	015336104	1198	026505111
224	027005133	616	026535109	956	026228201	1199	026228187
225	027007102	617	026503125	957	026202208	1211	027005132
226	027011103	618	026506108	958	026201105	1212	027007106
275	034808130	619	026535111	959	026205129	1213	027011102
276	034808110	620	026205120	960	026222127	1221	034808122
277	034810142	621	026222115	961	026201137	1222	034810119
278	034810176	622	026201143	962	026228180	1247	014801153
279	034810163	625	027103148	963	026636220	1250	015130103
280	034810122	641	034811112	964	026512149	1251	015120104
281	034810179	642	034810178	965	026512147	1252	015120214
282	034812127	643	034812120	966	026512146	1253	015120201
283	034811125	678	014336113	969	026828117	1261	026228166
284	034812128	680	015120106	970	026602118	1271	027001307
338	015464301	681	015333402	971	026201141		

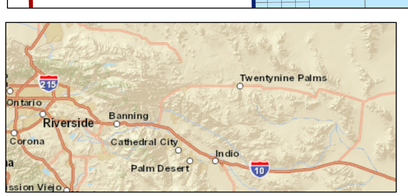

LAFCO 3199
Sphere of Influence Amendment (Expansion) for the San Bernardino County Fire Protection District
LAFCO 3200
Reorganization to include Annexation to the San Bernardino County Fire Protection District, its South Desert Service Zone, its Service Zone FP-5 and the Divestiture of the fire function from Twentynine Palms Water District

AREA 1
Sphere of Influence Expansion for the San Bernardino County Fire Protection District

Annexation to San Bernardino County Fire Protection District (SBCFPD) and its South Desert Service Zone

Those Portions of: Township 1 South, Ranges 9 and 10 East; Township 1 North, Ranges 8 and 9 East; Township 2 North, Ranges 8 and 9 East S.B.M, San Bernardino County, State of California.

Sphere/Annexation Area Containing 56,919.14 Acres, More or Less
APN Assessors Parcel Number
Point of Beginning
Course Endpoint
(#) Course Number
Section Lines
Parcels

0 1,700 3,400 6,800 10,200 13,600 Feet

N

1 inch = 1,700 feet

THIS MAP WAS PREPARED BY ME OR UNDER MY DIRECTION

PROFESSIONAL LAND SURVEYOR JAMES IRA STONE PLS No. 9075 Exp. 03-31-16 STATE OF CALIFORNIA

02/02/2016

James I. Stone **Date**
Deputy County Surveyor
PLS 9075 **Exp. 3/31/2016**

Job Number 00220LF0 - Revised February 2, 2016

SHEET 2 OF 3

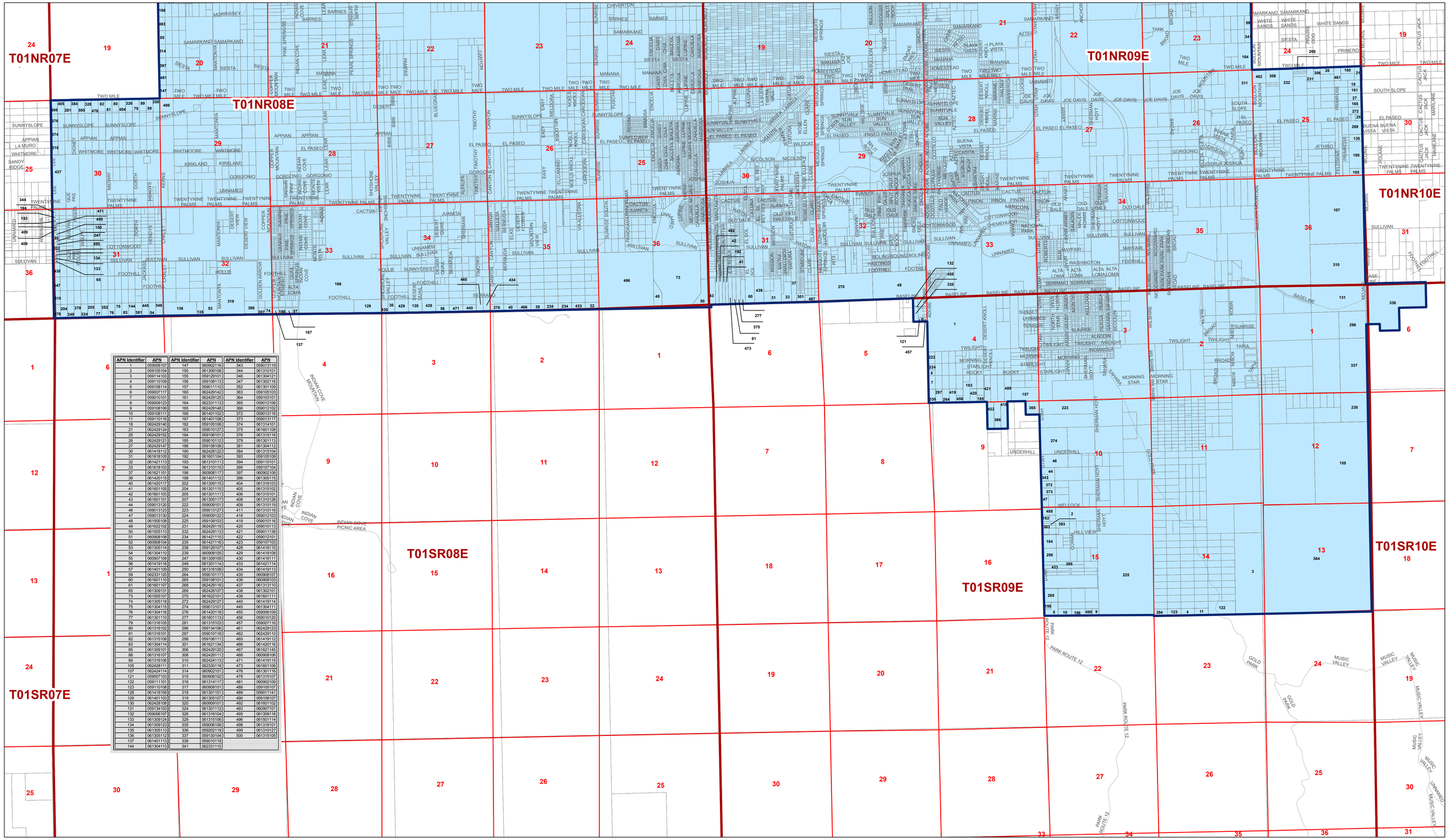

APN Identifier	APN	APN Identifier	APN	APN Identifier	APN
1	059008107	147	060992116	343	059013119
2	059105104	150	061309108	344	061310101
3	059114103	155	059129101	346	061304121
4	059110109	156	059108113	347	061302116
5	059108114	157	059011110	352	061301109
6	059007117	160	062429142	363	059105103
7	059010101	161	062429125	364	059103101
8	059009123	164	062331113	365	059012106
9	059108106	165	062429148	366	059012102
10	059108111	166	061401102	372	059013116
11	059110116	167	061401108	373	059013117
12	062429140	182	059105106	374	061314101
21	062429124	183	059010127	375	061601108
25	062429152	184	059106101	376	061315116
26	062429121	185	059010112	379	061301113
27	062429147	186	059108108	381	061304112
30	061418112	190	062428122	384	061315104
31	061618105	192	061601104	393	059105109
32	061421113	193	061310111	394	059110101
33	061618103	194	061310110	395	059107104
37	061621101	196	060908117	397	060902108
39	061420115	198	061401112	398	061305115
40	061420117	202	061309115	404	061316103
41	061601105	204	061301115	405	061315102
42	061601103	205	061301111	406	061315101
43	061601101	207	061305117	408	061310126
44	059013120	222	059009101	409	061310119
46	059013123	223	059013127	411	061310118
47	059013130	224	059009122	418	059012103
48	061505108	225	059109103	419	059010116
49	061622102	231	062429119	420	059010113
50	061505113	232	062429113	421	059011138
51	060908108	234	061421115	422	059012101
52	060908104	235	061421116	423	059107103
53	061305114	238	059129107	428	061418110
54	061304110	239	060908105	429	061418108
55	060907109	247	061309109	430	061418111
56	061419116	249	061301114	433	061421114
57	061401109	250	061316108	434	061419113
59	062331120	264	059010117	435	060908107
60	061601110	265	059108101	436	060908103
61	061601107	268	062429118	437	061313110
65	061309131	269	062428107	438	061302101
73	061505107	270	061622101	439	061601111
74	061305118	272	062429127	440	061419114
75	061304115	274	059013101	445	061304111
76	061304116	276	061420118	455	059006109
77	061301110	277	061601113	456	059010120
79	061316105	281	061315103	457	059007116
80	061316102	296	059134106	461	062429123
81	061316101	297	059010118	462	062429110
82	061315108	298	059106111	465	061419112
83	061304114	301	061621134	466	061420116
85	061309101	306	062429120	467	061621145
88	061316107	308	062429111	468	060908106
89	061316106	310	062424113	471	061419115
105	062428111	311	062330118	473	061601106
107	062424114	314	060902101	476	061301116
121	059007103	315	060908102	478	061315107
122	059111101	316	061314117	481	060902109
123	059110108	317	060908101	488	059105107
128	061418109	318	061301101	489	059011141
129	061401103	319	061305107	490	059108107
130	062428108	320	060909101	492	061601102
131	059134103	324	061301112	493	060907101
132	059006107	326	061316104	495	061309116
133	061309124	328	061315106	496	061501114
134	061309123	335	059006106	498	061318101
135	061305113	336	059202119	499	061310127
136	061305112	337	059130104	500	061315105
137	061401113	338	059010119		
144	061304113	341	062331110		

LAFCO 3199
Sphere of Influence Amendment (Expansion) for the San Bernardino County Fire Protection District
LAFCO 3200
Reorganization to include Annexation to the San Bernardino County Fire Protection District, its South Desert Service Zone, its Service Zone FP-5 and the Divestiture of the fire function from Twentynine Palms Water District

AREA 1
Sphere of Influence Expansion for the San Bernardino County Fire Protection District

Annexation to San Bernardino County Fire Protection District (SBCFPD) and its South Desert Service Zone

Those Portions of: Township 1 South, Ranges 9 and 10 East; Township 1 North, Ranges 8 and 9 East; Township 2 North, Ranges 8 and 9 East S.B.M, San Bernardino County, State of California.

Sphere/Annexation Area Containing 56,919.14 Acres, More or Less
Section Lines
APN Assessors Parcel Number
Parcels
Point of Beginning
Course Endpoint
(#) Course Number

0 2,000 4,000 8,000 12,000 16,000 Feet

N

1 inch = 2,000 feet

THIS MAP WAS PREPARED BY ME OR UNDER MY DIRECTION

PROFESSIONAL LAND SURVEYOR JAMES IRA STONE PLS No. 9075 Exp. 03-31-16 STATE OF CALIFORNIA

02/02/2016

James I. Stone **Date**
Deputy County Surveyor
PLS 9075 **Exp. 3/31/2016**

Job Number 00220LF0 - Revised February 2, 2016

SHEET 3 OF 3
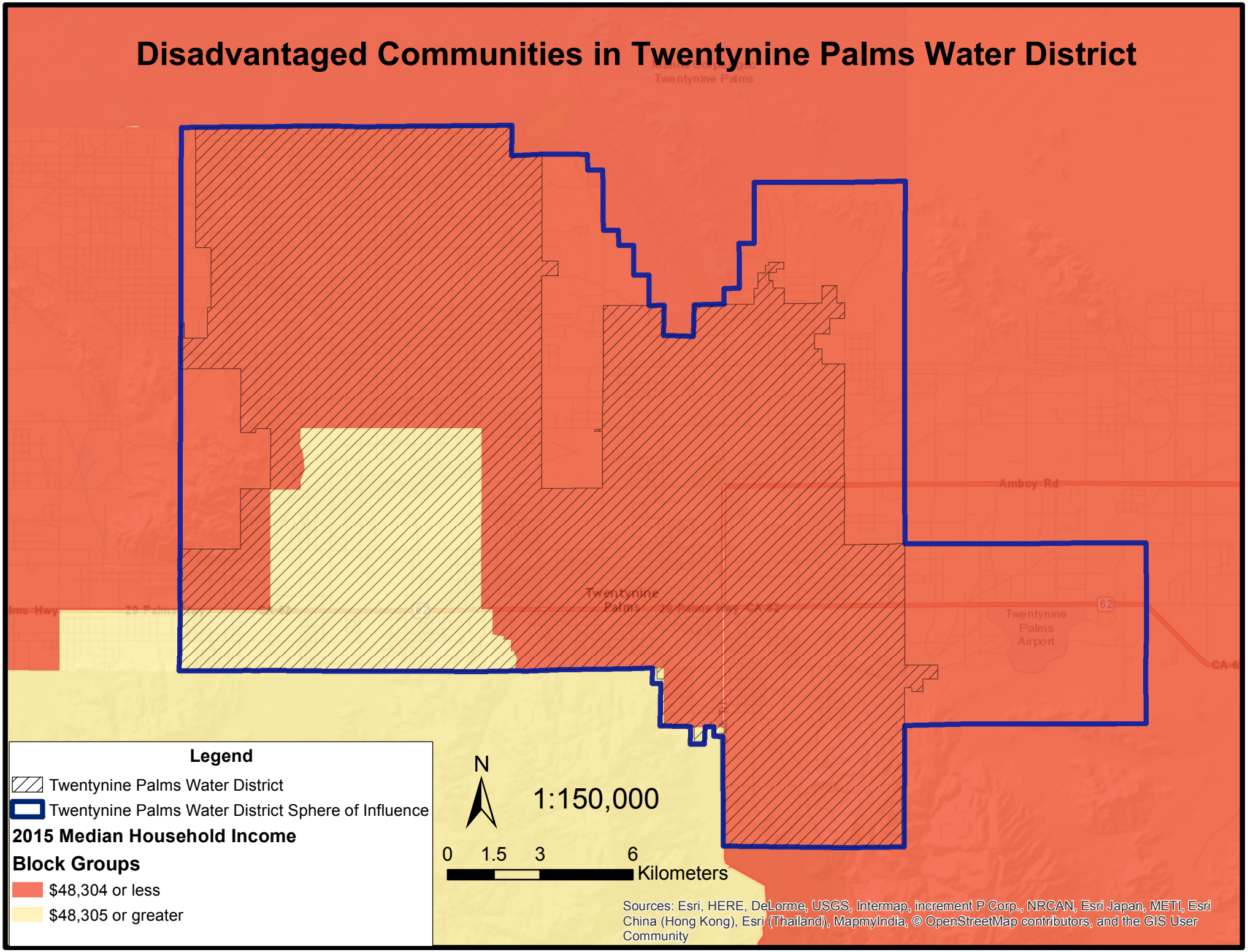
Disadvantaged Communities in Twentynine Palms Water District