Vicinity Map, Map of Proposed Reorganization and Supplemental Maps

Attachment 1

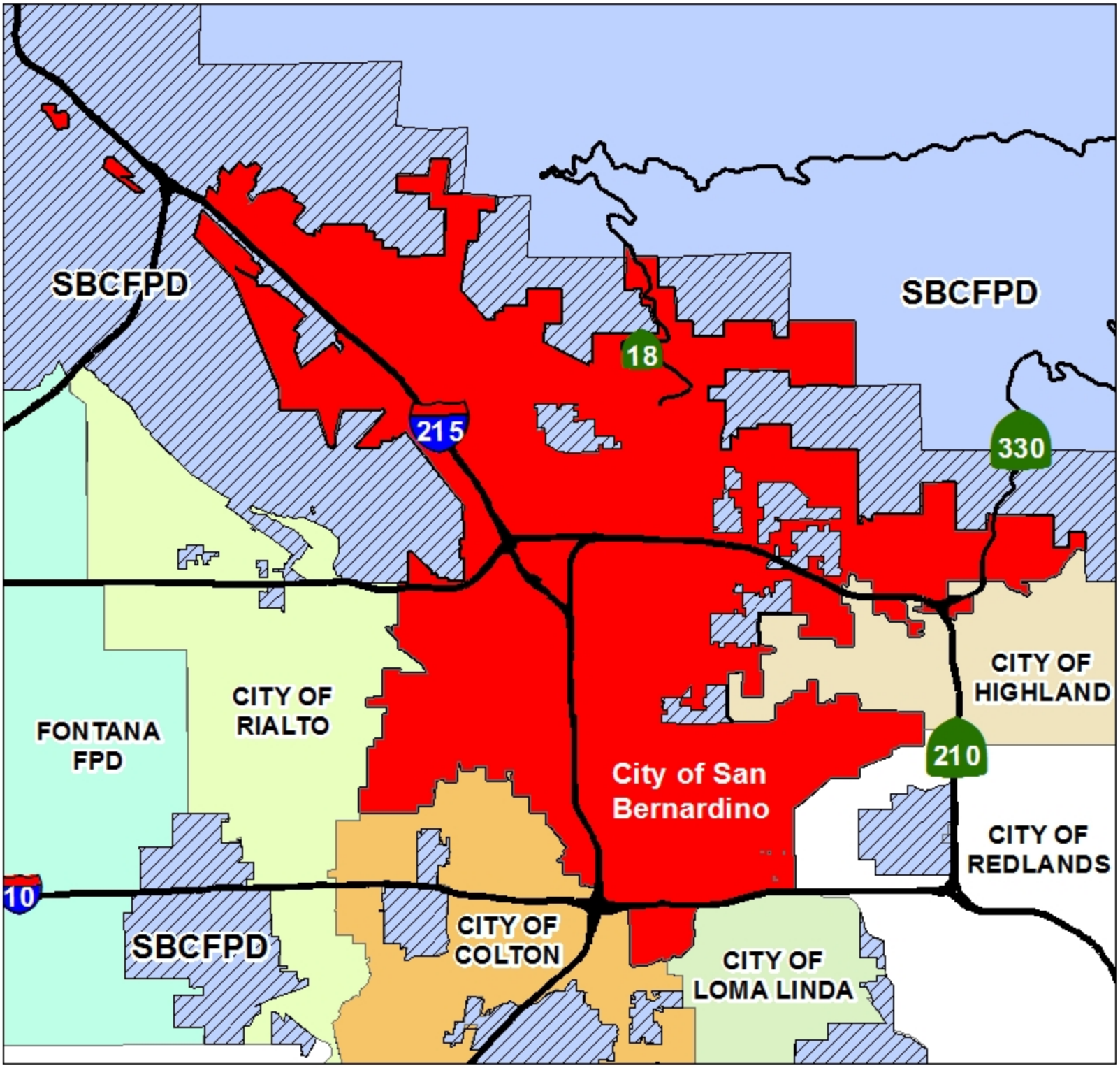

LAFCO 3198–Reorganization to include Annexations to the San Bernardino County Fire Protection District, its Valley Service Zone and Service Zone FP-5

N

City of San Bernardino
(Proposed Annexation to SBCFPD, its Valley Service Zone and Service Zone FP-5

San Bernardino County Fire Protection District (SBCFPD)

SBCFPD - Valley Service Zone

City of Highland

City of Colton

City of Redlands

City of Rialto

City of Loma Linda

Fontana FPD

LAFCO

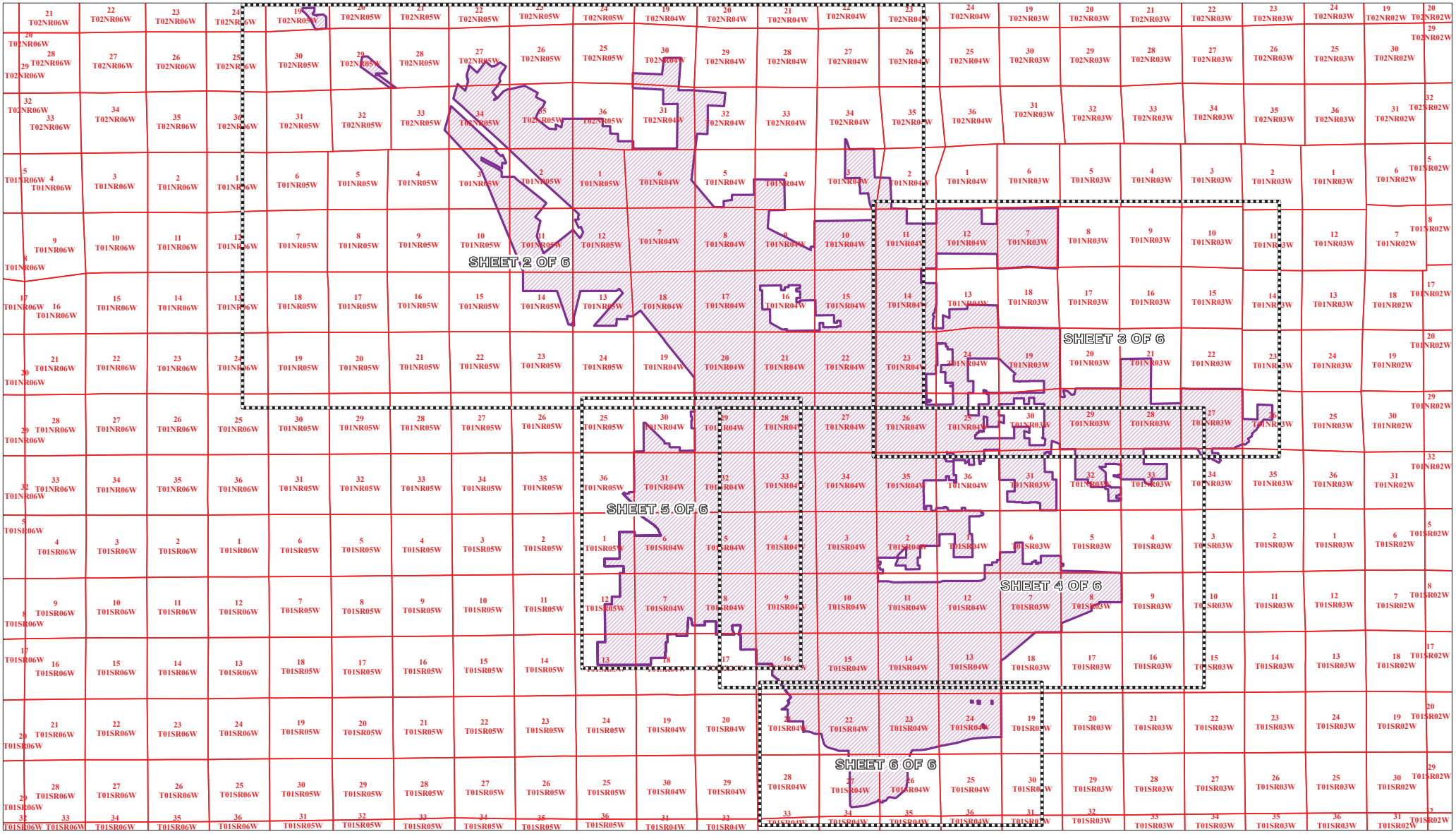

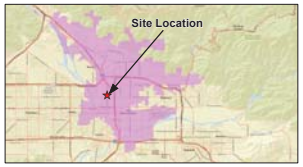

N

1 inch = 3,600 feet

LAFCO 3197 - Sphere of Influence Amendments (Expansion) for the San Bernardino County Fire Protection District

LAFCO 3198 - Reorganization to Include Annexations to the San Bernardino County Fire Protection District, its Valley Service Zone and Service Zone FP-5

Those Portions of: Township 1 South, Ranges 3, 4, and 5 West; Township 1 North, Ranges 3, 4, and 5 West; Township 2 North, Ranges 4 and 5 West, S.B.M, San Bernardino County, State of California.

Annexation Area Containing 38,144 Acres, More or Less

APN Assessors Parcel Number

Parcels

Section Lines

0 3,600 7,200 14,400 21,600 28,800 Feet

THIS MAP WAS PREPARED BY ME OR UNDER MY DIRECTION

12/14/2015

James I. Stone — Date
Deputy County Surveyor
PLS 9075 Exp. 3/31/2016

Job Number 00138CP0 - Revised December 14, 2015

SHEET 1 OF 6

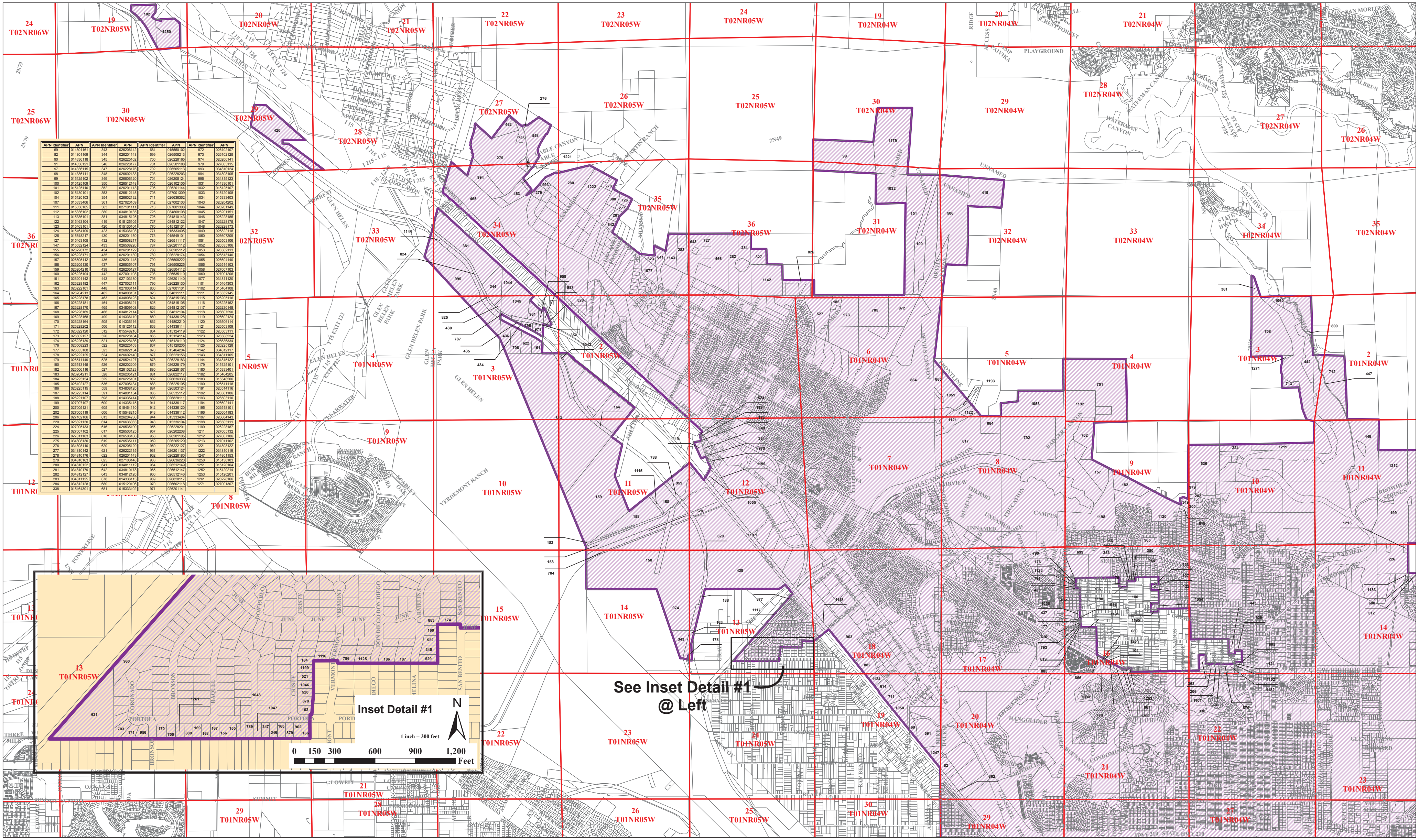

APN Identifier	APN	APN Identifier	APN	APN Identifier	APN	APN Identifier	APN
69	014801161	343	026206142	684	015550102	972	026102107
82	014801169	344	026201148	699	026508213	973	026102125
90	014336118	345	026225102	700	026228165	974	026206141
91	014336121	346	026228177	701	026501108	979	027005115
97	014336115	347	026228176	702	026505113	993	034810124
98	014336111	348	026602133	703	026228203	994	034808105
99	015125102	349	026506120	704	026205124	995	034815123
100	015125109	350	026512148	705	026102105	1031	014336101
101	015125110	352	026201113	706	026201144	1032	015120108
102	015130101	353	026512145	708	027001309	1033	015125107
104	015120103	354	026602132	711	026636362	1034	015333403
107	015333406	361	027020109	712	027002103	1043	026204202
111	015336105	363	027101111	713	027001308	1044	026201149
112	015336102	380	034810135	725	034808108	1045	026201151
113	015336101	381	034815125	726	034810143	1046	026228185
122	015463104	419	015125105	727	034812122	1047	026228175
123	015463101	420	015130104	770	015120101	1048	026228173
124	015464109	423	015336103	771	015333405	1049	026822118
125	015548217	430	026201150	773	015549101	1050	026607209
127	015463105	432	026508217	786	026511117	1051	026503106
147	015532124	433	026508226	787	026201112	1052	026535106
155	026228172	434	026201122	788	026205112	1053	026502113
156	026228171	435	026201139	789	026228174	1054	026513140
157	026505112	436	026201145	790	026508222	1055	026604140
158	026205130	437	026535107	791	026508225	1056	026514103
159	026204210	438	026205127	792	026504112	1058	027007103
160	026225104	442	027001103	793	026535110	1060	027001206
161	026201142	443	027103180	795	026201140	1077	034811120
162	026228182	447	027002111	796	026225130	1101	015464303
163	026222101	448	027006114	800	027001101	1102	015464108
164	026204213	462	034808131	823	034811111	1111	015532145
165	026228178	463	034808123	824	034815106	1115	026205116
166	026228181	464	034808121	825	034815105	1116	026225162
167	026228170	465	034809108	826	034812107	1117	026230148
168	026228169	466	034812114	827	034812104	1118	026607290
169	026228168	499	014336119	860	014336128	1119	026602124
170	026228164	505	014336116	862	014802210	1120	026506114
171	026228202	506	015125112	863	014336114	1121	026503109
172	026822120	512	015548216	864	015124119	1122	026503111
173	026602127	520	026228184	865	015124114	1123	026508224
174	026226139	521	026228186	866	015120110	1124	026636334
176	026508223	522	026225103	867	015120205	1125	026225128
177	026535108	523	026822134	870	015464204	1142	034812117
178	026222125	524	026602140	877	026229156	1143	034811105
179	026511149	525	026524127	878	026228183	1144	034815122
180	026513145	526	026202209	879	026228179	1179	015125101
182	026506116	527	026102123	880	026228167	1180	015333401
183	026204211	528	026205121	881	026822117	1182	015464205
184	026225154	529	026225101	882	026636333	1183	015548206
185	026102127	536	027005134	883	026225105	1190	026511118
186	026225115	558	034808120	884	026503124	1191	026514116
187	026225114	591	014801154	885	026535112	1192	026501106
188	026221107	598	014335414	886	026828111	1193	026503110
199	027007107	600	014335415	941	014336117	1194	026602141
200	027005121	605	015464110	942	014336120	1195	026518101
202	027005119	606	015548215	943	014336112	1196	026604183
206	027102106	613	026204236	944	015333403	1197	026604143
220	026821130	614	026636363	948	015336104	1198	026505111
224	027005133	616	026535109	956	026228201	1199	026228187
225	027007102	617	026503125	957	026202208	1211	027005132
226	027011103	618	026506108	958	026201105	1212	027007106
275	034808130	619	026535111	959	026205129	1213	027011102
276	034808110	620	026205120	960	026222127	1221	034808122
277	034810142	621	026222115	961	026201137	1222	034810119
278	034810176	622	026201143	962	026228180	1247	014801153
279	034810163	625	027103148	963	026636220	1250	015130103
280	034810122	641	034811112	964	026512149	1251	015120104
281	034810179	642	034810178	965	026512147	1252	015120214
282	034812127	643	034812120	966	026512146	1253	015120201
283	034811125	678	014336113	969	026828117	1261	026228166
284	034812128	680	015120106	970	026602118	1271	027001307
338	015464301	681	015333402	971	026201141		

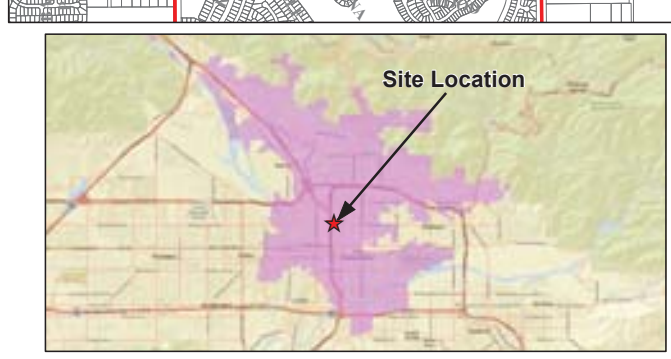

N

1 inch = 1,700 feet

LAFCO 3197 - Sphere of Influence Amendments (Expansion) for the San Bernardino County Fire Protection District

LAFCO 3198 - Reorganization to Include Annexations to the San Bernardino County Fire Protection District, its Valley Service Zone and Service Zone FP-5

Annexation Area Containing 38,144 Acres, More or Less

Parcels

Section Lines

APN Assessors Parcel Number

Those Portions of: Township 1 South, Ranges 3, 4, and 5 West; Township 1 North, Ranges 3, 4, and 5 West; Township 2 North, Ranges 4 and 5 West, S.B.M,
San Bernardino County, State of California.

0 1,700 3,400 6,800 10,200 13,600 Feet

THIS MAP WAS PREPARED BY ME OR UNDER MY DIRECTION

PROFESSIONAL LAND SURVEYOR JAMES IRA STONE PLS No. 9075 Exp. 03-31-16 STATE OF CALIFORNIA

12/14/2015

James I. Stone **Date**
Deputy County Surveyor
PLS 9075 **Exp. 3/31/2016**

Job Number 00138CP0 - Revised December 14, 2015

SHEET 2 OF 6

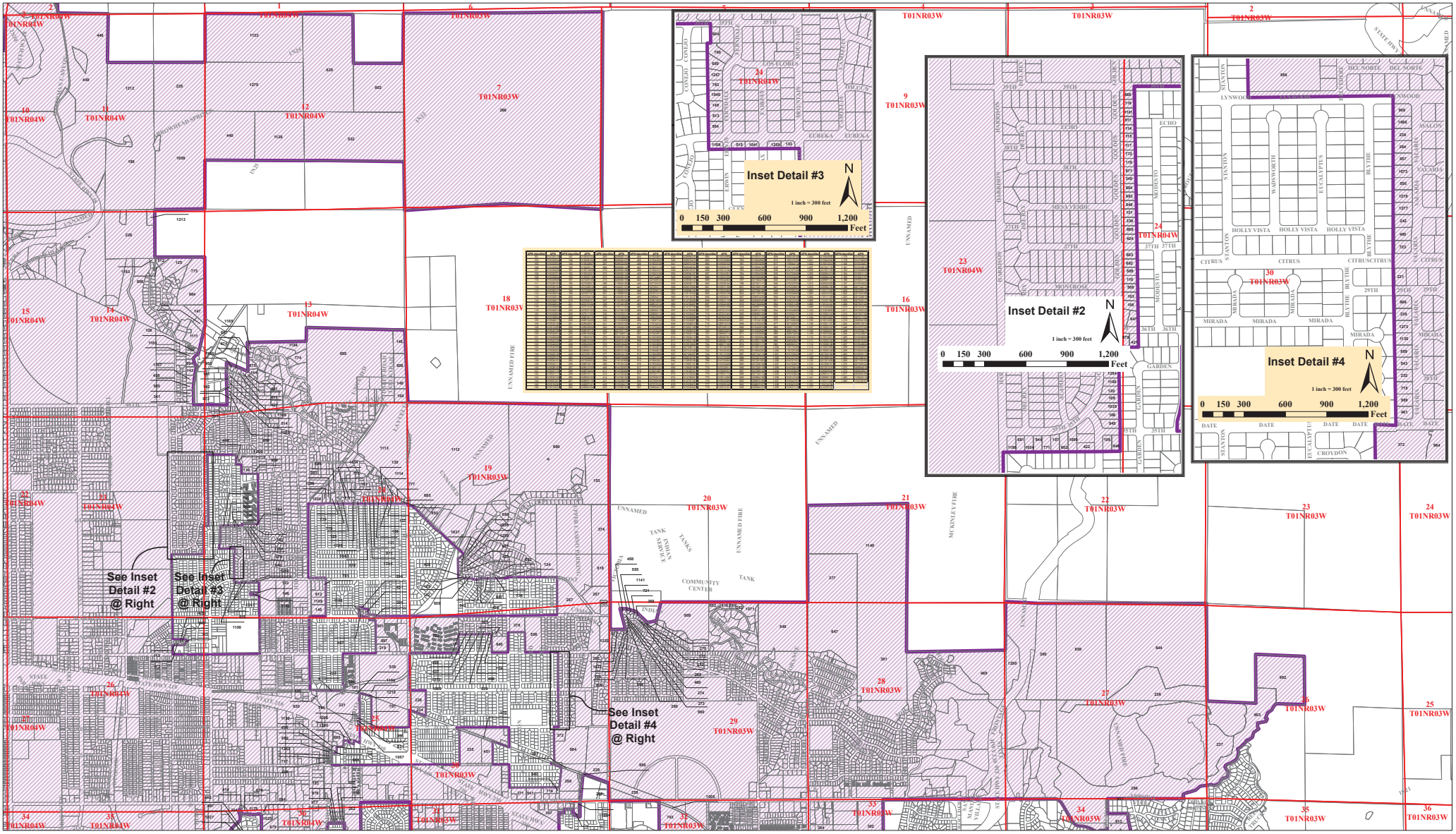

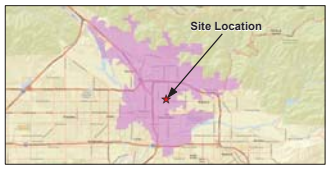

N

1 inch = 1,100 feet

LAFCO 3197 - Sphere of Influence Amendments (Expansion) for the San Bernardino County Fire Protection District

LAFCO 3198 - Reorganization to Include Annexations to the San Bernardino County Fire Protection District, its Valley Service Zone and Service Zone FP-5

Those Portions of: Township 1 South, Ranges 3, 4, and 5 West; Township 1 North, Ranges 3, 4, and 5 West; Township 2 North, Ranges 4 and 5 West, S.B.M, San Bernardino County, State of California.

Annexation Area Containing 38,144 Acres, More or Less

APN Assessors Parcel Number

Parcels

Section Lines

0 1,100 2,200 4,400 6,600 8,800 Feet

THIS MAP WAS PREPARED BY ME OR UNDER MY DIRECTION

PROFESSIONAL LAND SURVEYOR JAMES IRA STONE PLS No. 9075 Exp. 03-31-16 STATE OF CALIFORNIA

12/11/2015

James I. Stone — Date
Deputy County Surveyor
PLS 9075 Exp. 3/31/2016

Job Number 00138CP0 - Revised December 11, 2015

SHEET 3 OF 6

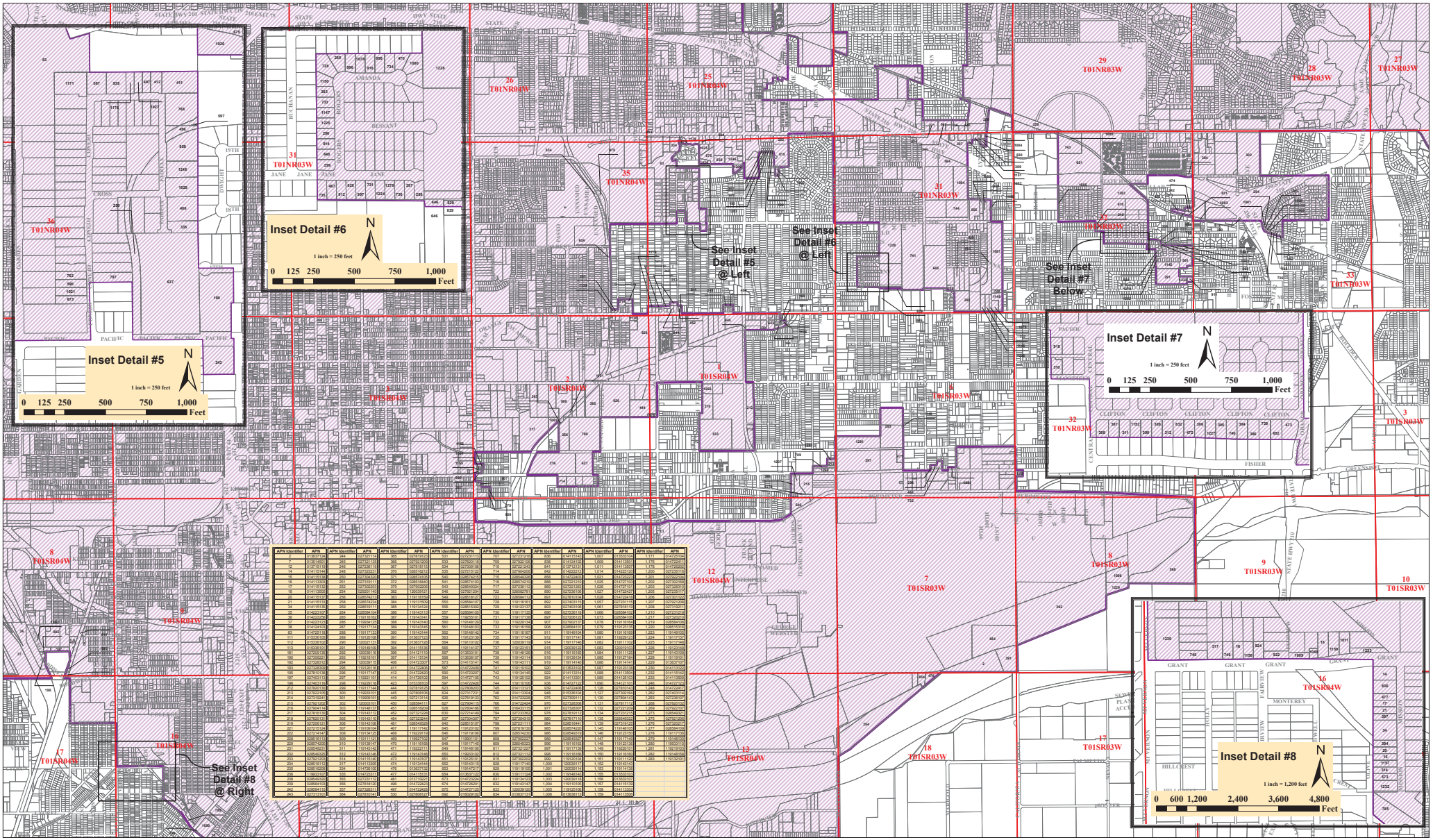

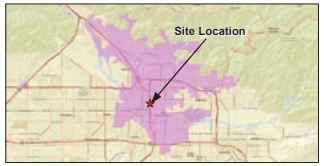

N

1 inch = 1,200 feet

LAFCO 3197 - Sphere of Influence Amendments (Expansion) for the San Bernardino County Fire Protection District

LAFCO 3198 - Reorganization to Include Annexations to the San Bernardino County Fire Protection District, its Valley Service Zone and Service Zone FP-5

Annexation Area Containing 38,144 Acres, More or Less

Parcels

Section Lines

APN Assessors Parcel Number

Those Portions of: Township 1 South, Ranges 3, 4, and 5 West; Township 1 North, Ranges 3, 4, and 5 West; Township 2 North, Ranges 4 and 5 West, S.B.M, San Bernardino County, State of California.

0 1,200 2,400 4,800 7,200 9,600 Feet

THIS MAP WAS PREPARED BY ME OR UNDER MY DIRECTION

12/14/2015

James I. Stone — Date
Deputy County Surveyor
PLS 9075 Exp. 3/31/2016

Job Number 00138CP0 - Revised December 14, 2015

SHEET 4 OF 6

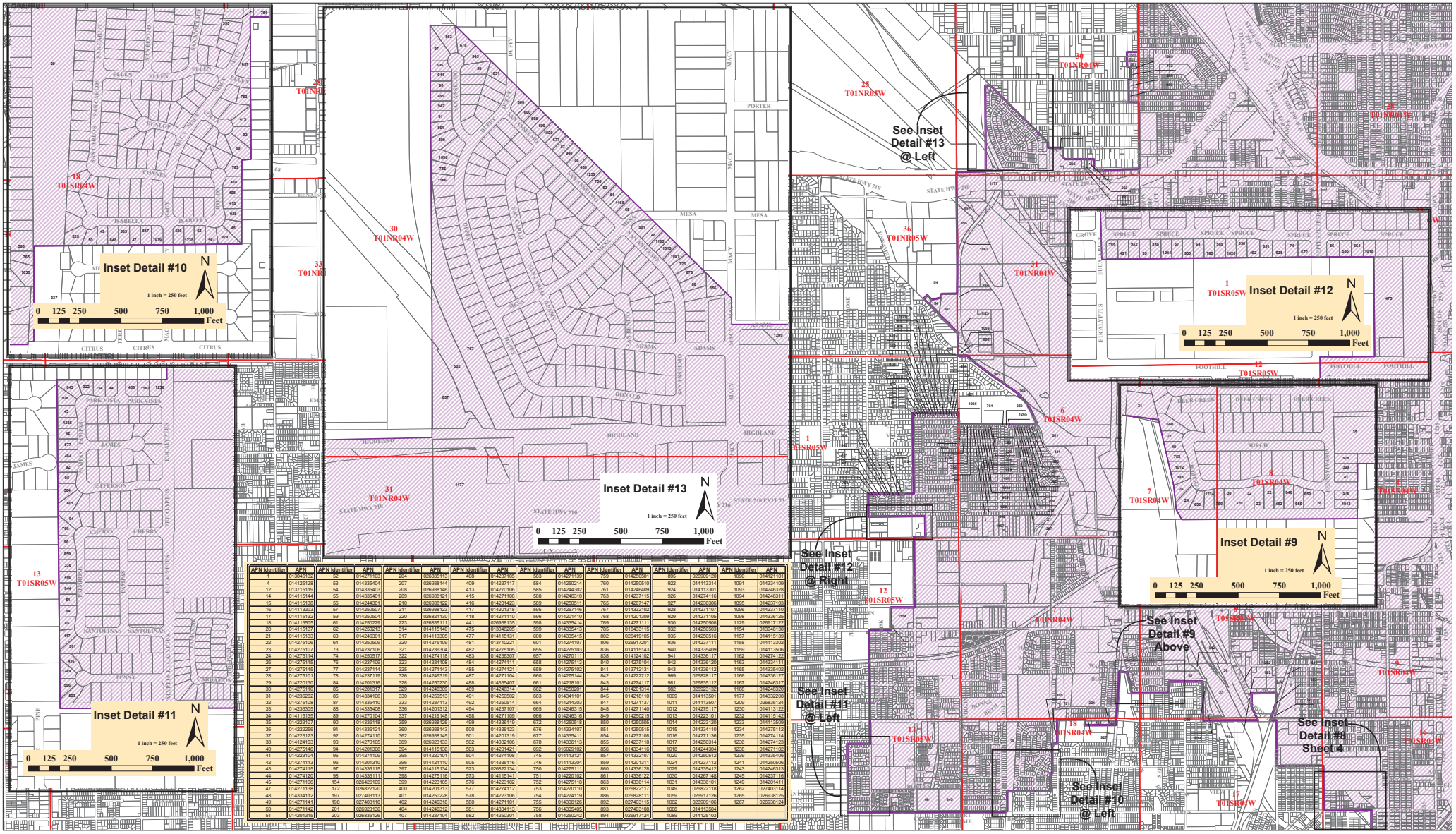

APN Identifier	APN	APN Identifier	APN	APN Identifier	APN	APN Identifier	APN	APN Identifier	APN	APN Identifier	APN	APN Identifier	APN	APN Identifier	APN
1	013046132	52	014271102	204	026835113	408	014237105	583	014271139	759	014250501	895	026909120	1090	014121101
4	012612128	53	014335404	207	026938144	409	014237117	584	014260214	760	014250510	922	014113314	1091	014334103
12	013715119	54	014335403	208	026938146	413	014270106	585	014244302	761	014246408	924	014113301	1093	014246328
14	014115144	55	014335401	209	026938121	415	014271108	588	014246310	763	014237115	926	014274116	1094	014246311
15	014115138	56	014244301	210	026938123	416	014201423	589	014260511	765	014267147	927	014236306	1095	014237103
16	014113303	57	014250507	211	026938123	417	014201318	595	014267146	767	014332102	928	014271107	1096	014237110
17	014115132	59	014250504	220	026821130	418	014271110	596	014201410	768	014201309	929	014271105	1098	014336125
18	014113304	61	014250225	223	026835111	441	026939135	598	014335414	769	014271111	930	014250508	1129	026917123
20	014115137	62	014250213	314	014115140	475	013046205	599	014335413	785	016433115	932	014250503	1154	013046130
21	014115133	63	014246301	317	014113305	477	014115131	600	014335415	802	026419105	935	014250516	1157	014115139
22	014275106	64	014250509	320	014275109	481	013715221	601	014274107	806	026917201	936	014237111	1158	014113303
23	014275107	73	014237105	321	014236304	482	014275105	655	014275103	836	014115143	940	014335409	1159	014113506
24	014275114	74	014250517	322	014274118	483	014236307	657	014270111	838	014124102	941	014336117	1162	014274122
26	014275115	76	014237109	323	014334108	484	014274111	658	014275113	840	014275104	942	014336120	1163	014334111
27	014275145	77	014237114	325	014271143	485	014274121	659	014275102	841	013712131	943	014336112	1165	014335402
28	014275101	78	014237116	326	014246319	487	014271104	660	014275144	842	014222212	969	026828117	1166	014336127
29	014220130	84	014201316	328	014250220	488	014335407	661	014218101	843	014274117	981	026835112	1167	014246317
30	014275110	85	014201317	329	014246309	489	014246314	662	014250201	844	014201314	982	026923132	1168	014246320
31	014236202	86	014334106	330	014250513	491	014250502	663	014341101	845	014218110	1009	014113501	1177	014332208
32	014275108	87	014335410	333	014227113	492	014250514	664	014244303	847	014271137	1011	014113507	1209	026835124
33	014236305	88	014335408	336	014201312	494	014237107	665	014246315	848	014271140	1012	014275117	1230	014113127
34	014115135	89	014270104	337	014219148	498	014271109	666	014246316	849	014250215	1013	014223101	1232	014115142
35	014223107	90	014336115	359	026938126	499	014338119	672	014250518	850	014250505	1014	014223120	1233	014113505
36	014222256	91	014336121	360	026938143	500	014338123	676	014334107	851	014250515	1015	014334110	1234	014275112
37	014223123	92	014274110	362	026938145	501	014201319	677	014335411	854	014237108	1016	014271136	1235	014274114
38	014124103	93	014270105	369	026923131	502	014332106	678	014336113	855	014237116	1017	014250314	1236	014274123
40	014275146	94	014201306	394	014115136	503	014201421	692	016029102	856	014334116	1018	014244304	1238	014271102
41	014223104	95	014274109	395	014220101	504	014274108	745	014113121	857	014332107	1020	014250512	1239	014335406
42	014274113	96	014270103	396	014221110	505	014338116	746	014113304	859	014201311	1024	014237112	1241	014250506
43	014274115	97	014336116	397	014115134	523	026822134	750	014275111	860	014336128	1029	014335412	1243	014246310
44	014274120	98	014336111	398	014275116	573	014115141	751	014220102	861	014336122	1030	014267148	1245	014237116
45	014271106	154	026426109	399	014223105	576	014223102	752	014275118	863	014336114	1031	014336101	1249	014203411
47	014271126	172	026822120	400	014201313	577	014274112	753	014270110	881	026822117	1049	026822118	1262	027403114
48	014334112	197	027403113	401	014250228	578	014223106	754	014274119	886	026828111	1059	026917126	1265	026938125
49	014271141	198	027403116	402	014246318	580	014271101	755	014336126	892	027403115	1062	026909106	1267	026938124
50	014271142	201	026923130	404	014246312	581	014334113	756	014335405	893	027403108	1088	014113504		
51	014201315	203	026835126	407	014237104	582	014250301	758	014250242	894	026917124	1089	014125103		

N

1 inch = 1,200 feet

Annexation Area Containing 38,144 Acres, More or Less

Parcels

Section Lines

APN Assessors Parcel Number

Those Portions of: Township 1 South, Ranges 3, 4, and 5 West; Township 1 North, Ranges 3, 4, and 5 West; Township 2 North, Ranges 4 and 5 West, S.B.M, San Bernardino County, State of California.

0 1,200 2,400 4,800 7,200 9,600 Feet

LAFCO 3197 - Sphere of Influence Amendments (Expansion) for the San Bernardino County Fire Protection District

LAFCO 3198 - Reorganization to Include Annexations to the San Bernardino County Fire Protection District, its Valley Service Zone and Service Zone FP-5

THIS MAP WAS PREPARED BY ME OR UNDER MY DIRECTION

PROFESSIONAL LAND SURVEYOR JAMES IRA STONE PLS No. 9075 Exp. 03-31-16 STATE OF CALIFORNIA

12/14/2015

James I. Stone — Date
Deputy County Surveyor
PLS 9075 Exp. 3/31/2016

Job Number 00138CP0 - Revised December 14, 2015

SHEET 5 OF 6

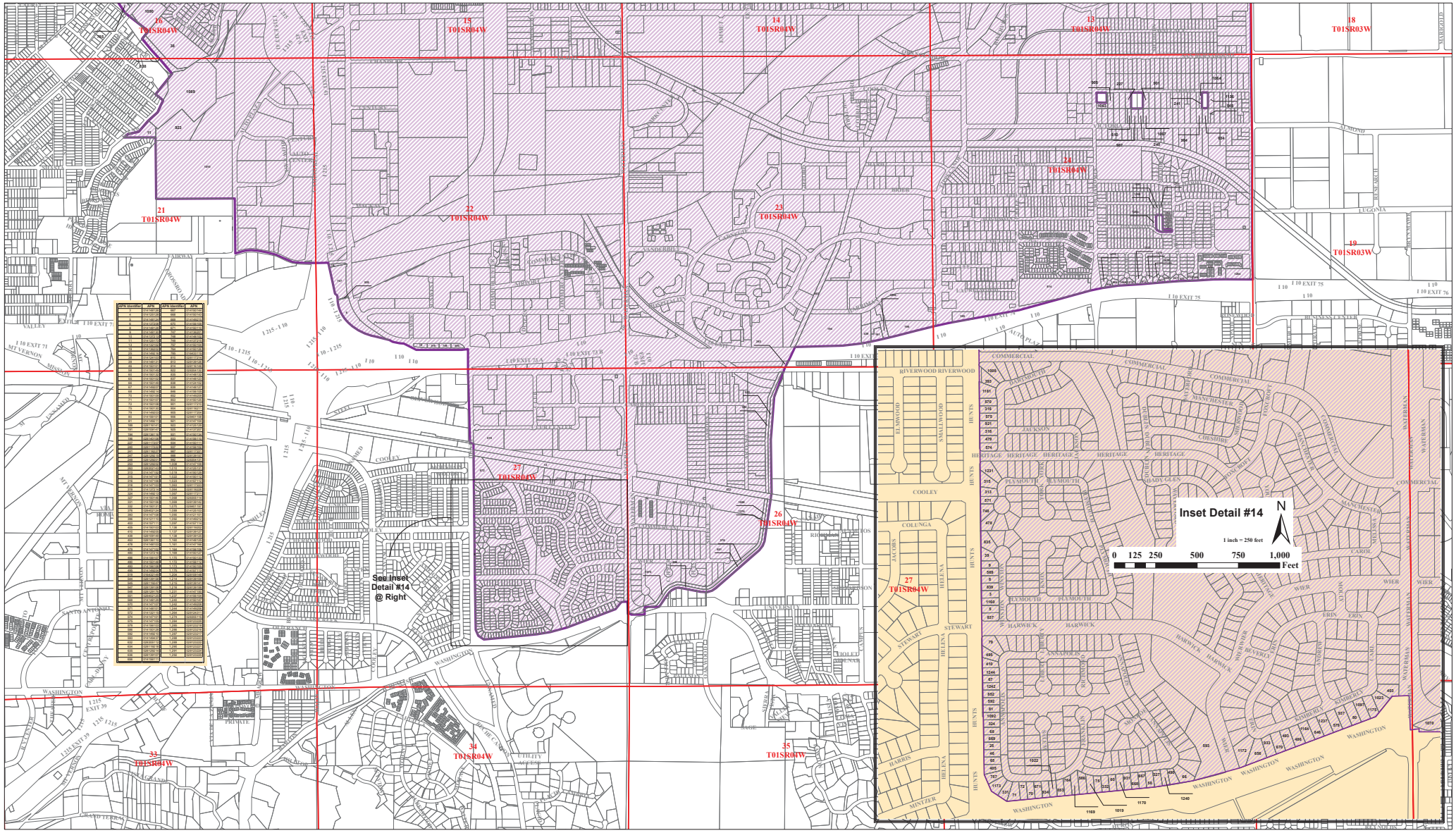

N

1 inch = 700 feet

LAFCO 3197 - Sphere of Influence Amendments (Expansion) for the San Bernardino County Fire Protection District

LAFCO 3198 - Reorganization to Include Annexations to the San Bernardino County Fire Protection District, its Valley Service Zone and Service Zone FP-5

Those Portions of: Township 1 South, Ranges 3, 4, and 5 West; Township 1 North, Ranges 3, 4, and 5 West; Township 2 North, Ranges 4 and 5 West, S.B.M, San Bernardino County, State of California.

Annexation Area Containing 38,144 Acres, More or Less

APN Assessors Parcel Number

Parcels

Section Lines

0 700 1,400 2,800 4,200 5,600 Feet

THIS MAP WAS PREPARED BY ME OR UNDER MY DIRECTION

PROFESSIONAL LAND SURVEYOR JAMES IRA STONE PLS No. 9075 Exp. 03-31-16 STATE OF CALIFORNIA

12/14/2015

James I. Stone — Date
Deputy County Surveyor
PLS 9075 Exp. 3/31/2016

Job Number 00138CP0 - Revised December 14, 2015

SHEET 6 OF 6

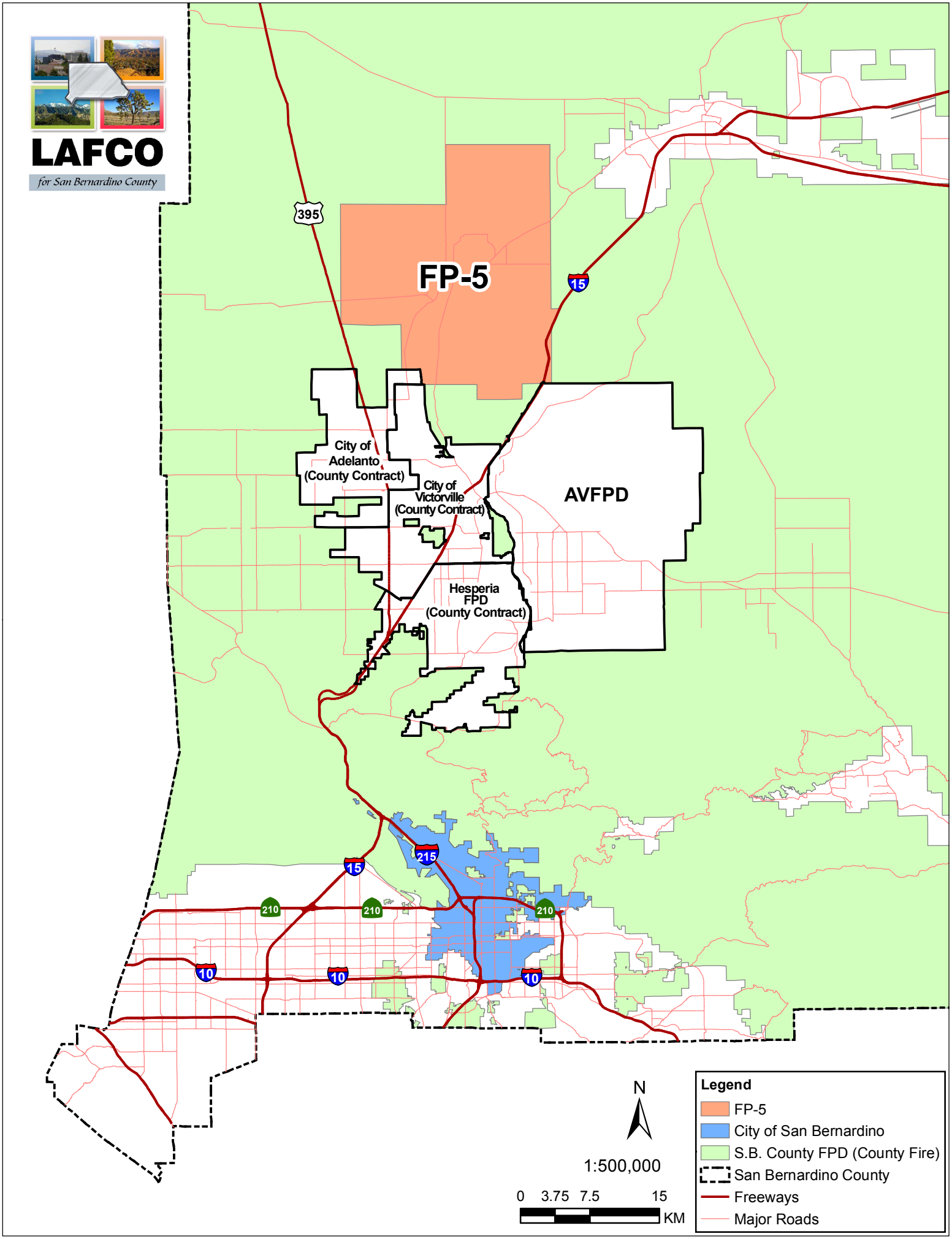
LAFCO
for San Bernardino County
FP-5
City of Adelanto (County Contract)
City of Victorville (County Contract)
AVFPD
Hesperia FPD (County Contract)
395
15
215
210
10
N
1:500,000
0 3.75 7.5 15
KM
Legend
FP-5
City of San Bernardino
S.B. County FPD (County Fire)
San Bernardino County
Freeways
Major Roads

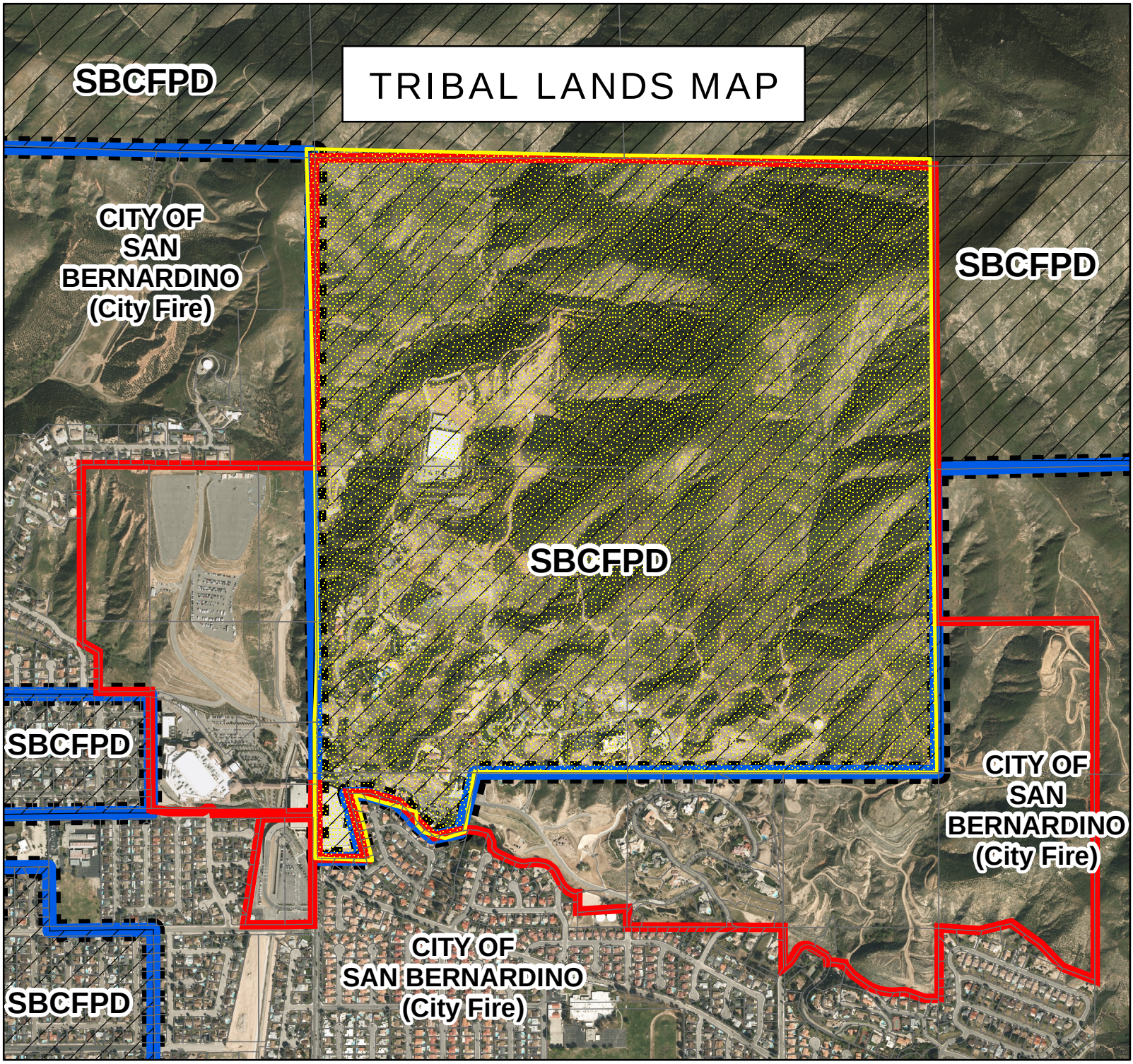

LAFCO 3198 – Reorganization to include Annexations to the San Bernardino County Fire Protection District, its Valley Service Zone and Service Zone FP-5

Tribal Boundary - San Manuel Band of Mission Indians

Original Tribal Boundary with Consent to County Fire Overlay

City of San Bernardino Fire (Sphere Amendment / Reorganization Area)

SBCFPD (County Fire)

SBCFPD Valley Service Zone

LAFCO for San Bernardino County

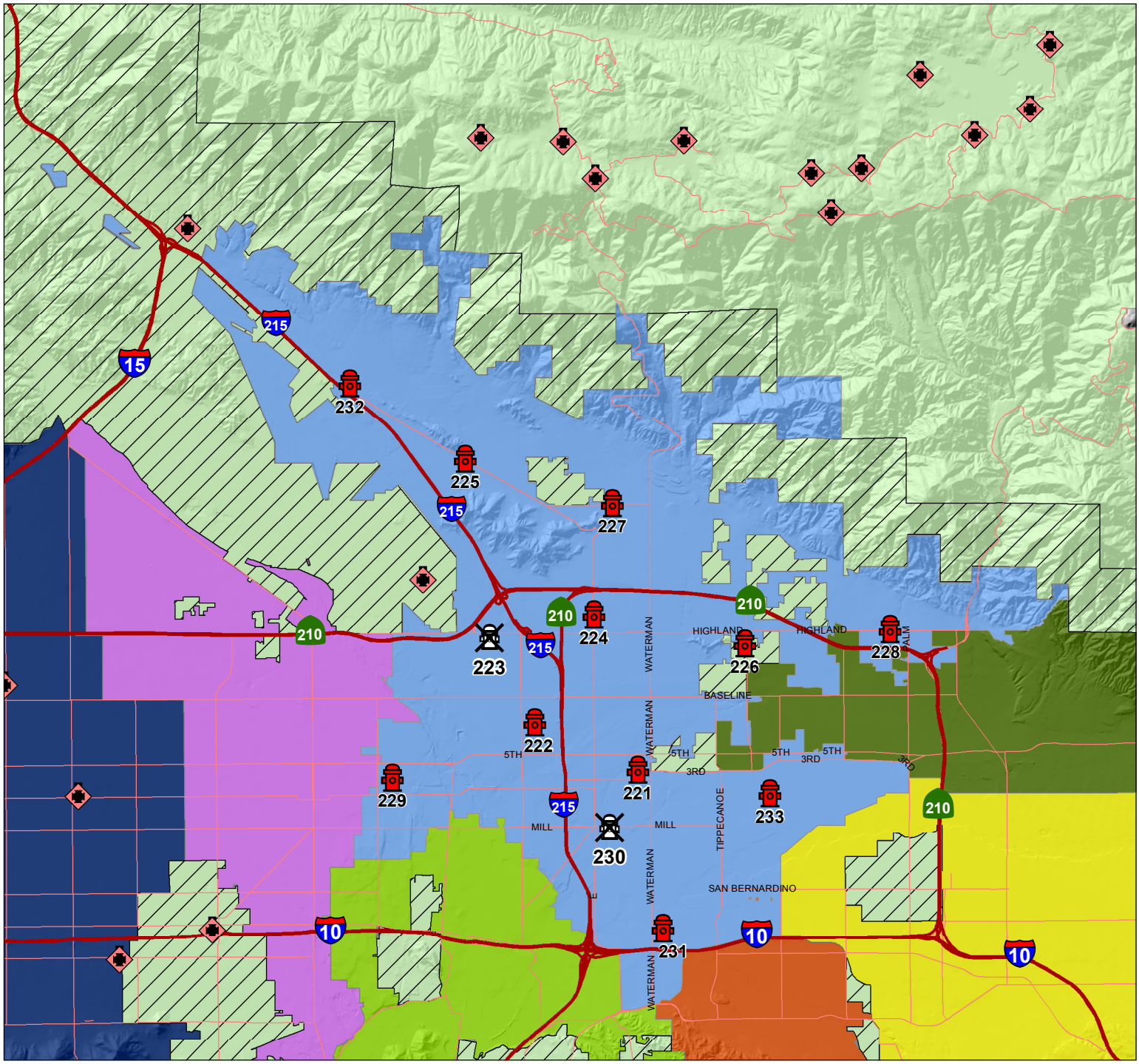

Fire Station Locations

Legend

- City of S.B. Fire Stations
- City of S.B. Fire Stations to be Closed
- S.B. County FPD Stations (County Fire)
- Freeways
- Major Roads
- City of San Bernardino
- S.B. County FPD: Valley Service Zone
- S.B. County FPD (County Fire)
- City of Highland
- City of Redlands
- City of Loma Linda
- City of Colton
- City of Rialto
- Fontana FPD (County Fire Contract)

N

LAFCO
for San Bernardino County

1:140,000

0 1.25 2.5 5 KM