Vicinity Maps and Reorganization Area Map

Attachment 1

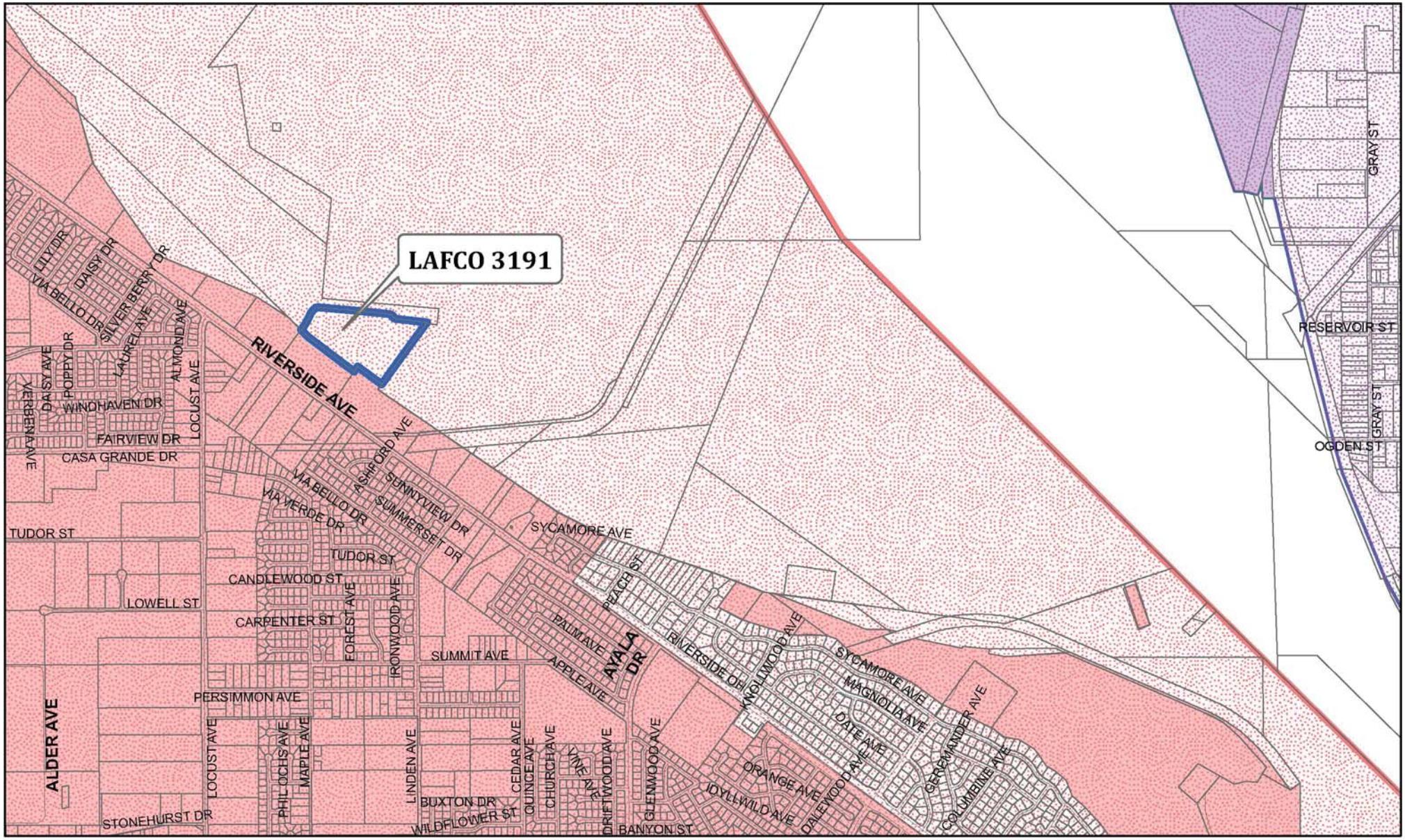

LAFCO
for San Bernardino County

LAFCO 3191 – Reorganization to include Annexation to the City of Rialto and the West Valley Water District and Detachment from San Bernardino County Fire Protection District, its Valley Service Zone, and County Service Area 70

N
S

- LAFCO 3191 (APN 0239-121-20)
- City of Rialto Sphere
- City of Rialto
- City of San Bernardino Sphere
- City of San Bernardino

CURVE TABLE			
CURVE	RADIUS	DELTA	LENGTH
C9	99.47	50°33'54"	87.79'

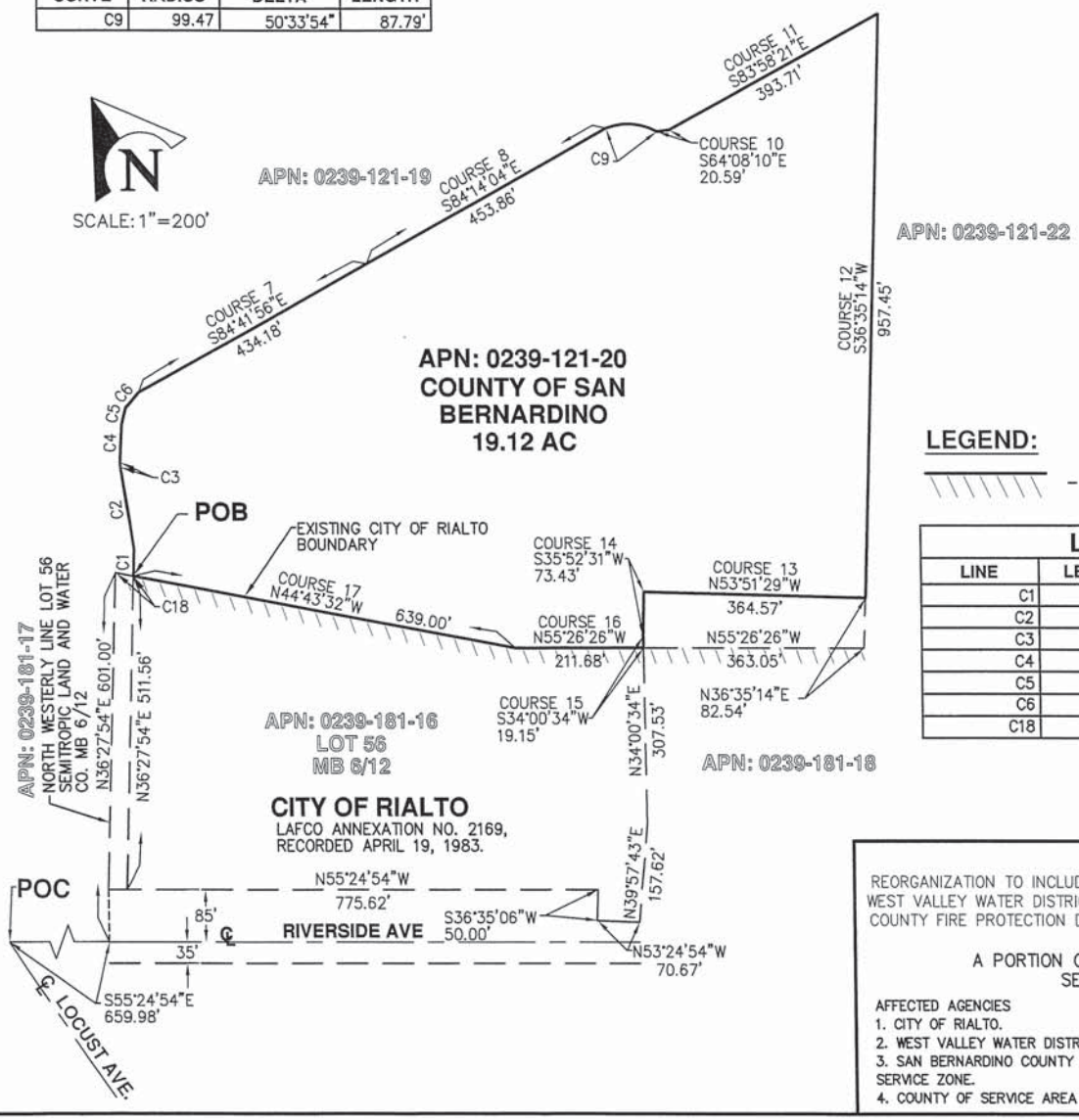

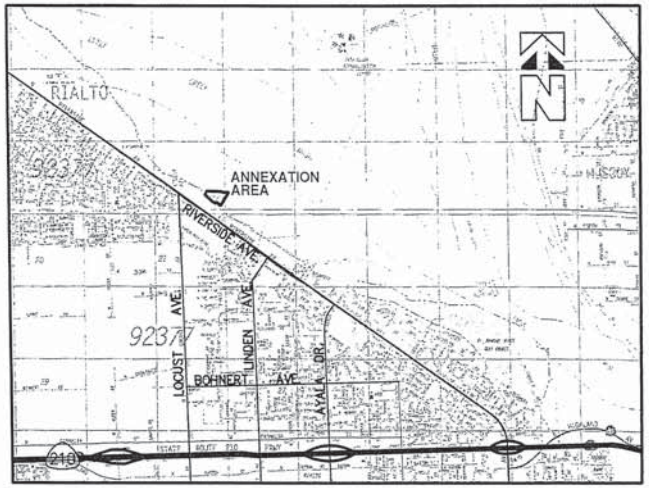

VICINITY MAP

LEGEND:

\\\\\\\ – INDICATES EXISTING CITY BOUNDARY

LINE TABLE		
LINE	LENGTH	BEARING
C1	44.50	N36°27'54"E
C2	137.29	N26°05'25"E
C3	8.31'	N15°59'28"E
C4	63.44	N37°35'38"E
C5	28.04	N47°26'20"E
C6	32.64	N75°15'43"E
C18	29.39	S44°43'32"E

REGISTERED PROFESSIONAL ENGINEER
WILLIAM J. McKEEVER
No. 22502
Exp. 12-31-15
CIVIL
STATE OF CALIFORNIA

10/16/15

DATE PREPARED 10-16-15

LAFCO 3191

REORGANIZATION TO INCLUDE ANNEXATION TO THE CITY OF RIALTO AND THE WEST VALLEY WATER DISTRICT AND DETACHMENT FROM THE SAN BERNARDINO COUNTY FIRE PROTECTION DISTRICT, ITS VALLEY SERVICE ZONE, AND COUNTY SERVICE AREA 70.

A PORTION OF THE NE 1/4 SEC 21 & NW 1/4
SEC 22 T N1R 5W S.B.M.

AFFECTED AGENCIES
1. CITY OF RIALTO.
2. WEST VALLEY WATER DISTRICT.
3. SAN BERNARDINO COUNTY FIRE PROTECTION DISTRICT, VALLEY SERVICE ZONE.
4. COUNTY OF SERVICE AREA 70.

W.J. McKEEVER, INC.
CIVIL ENGINEERING
900 E. WASHINGTON STREET, SUITE 208
COLTON, CALIFORNIA 92324
PH.: (909) 825-8048
FAX: (909) 825-8639