Vicinity Map and Map of the Contract Area

Attachment 1

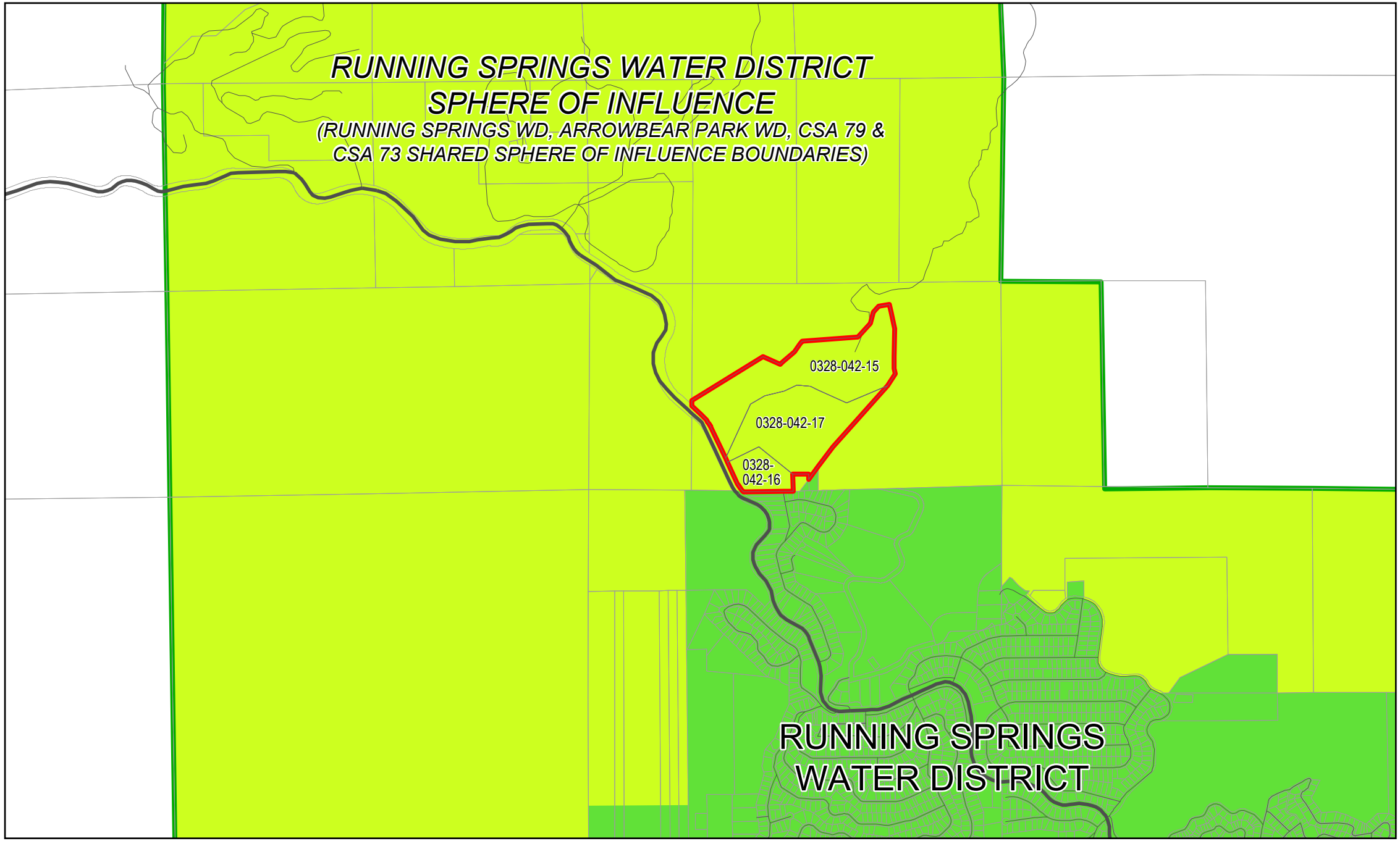

LAFCO SERVICE CONTRACT #375

RUNNING SPRINGS WATER DISTRICT

RUNNING SPRINGS WD SPHERE

SC #375

PARCEL LINES

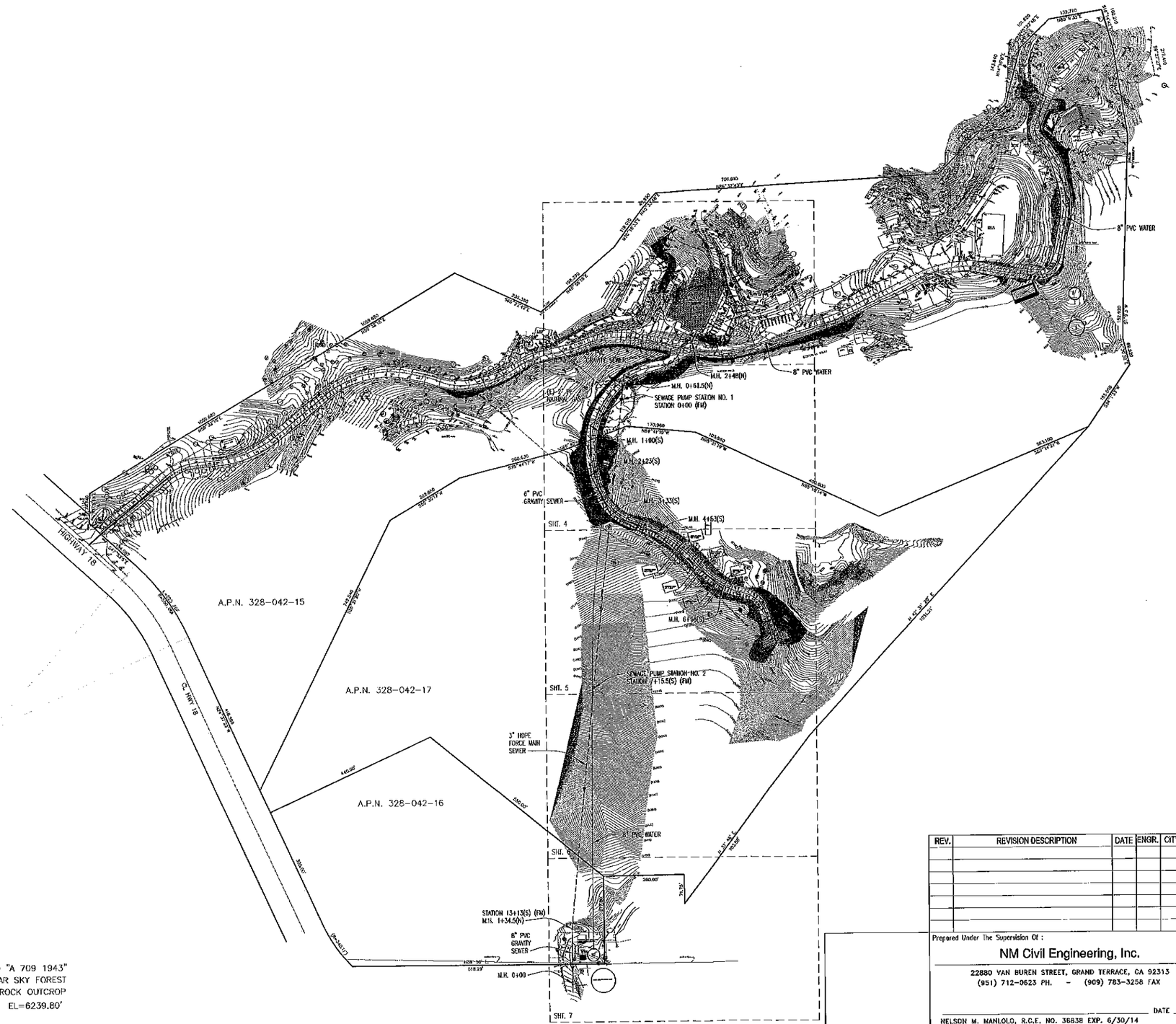

GRAPHIC SCALE

(IN FEET)
1 inch = 120 ft.

CONTOUR INTERVAL = 1 FT.

BENCH MARK STAMPED "A 709 1943"
HIGHWAY 18 NEAR SKY FOREST
BRASS DISK IN ROCK OUTCROP
BM NGS A-709 EL=6239.80'

DIGALERT
DIAL BEFORE YOU DIG
TWO WORKING DAYS BEFORE YOU DIG
TOLL FREE 1-800-227-2600
A PUBLIC SERVICE BY UNDERGROUND SERVICE ALERT

REV.	REVISION DESCRIPTION	DATE	ENGR.	CITY	DATE

SHOULD CONSTRUCTION OF THE REQUIRED IMPROVEMENTS NOT COMMENCE WITHIN TWO YEARS OF THE DATE OF APPROVAL SHOWN HEREON AND CARRIED FORTH IN A DILIGENT MANNER, SAN BERNARDINO COUNTY MAY REQUIRE REVISIONS TO THE PLANS TO BRING THEM INTO CONFORMANCE WITH CONDITIONS AND STANDARDS IN EFFECT.

Prepared Under The Supervision Of :

NM Civil Engineering, Inc.

22880 VAN BUREN STREET, GRAND TERRACE, CA 92313
(951) 712-0623 PH. - (909) 783-3258 FAX

NELSON M. MANLOLO, R.C.E. NO. 38838 EXP. 6/30/14 DATE

COUNTY OF SAN BERNARDINO

UTILITY PLAN

CAMP PALI MOUNTAIN
APN: 0328-042-15/16/17

DRAWN BY: A.L.C.		SCALE: 1" = 120'-0"
DESIGNED BY: R.W.		DATE: 2-7-13
CHECKED BY: N.M.M.	APPROVED BY: DATE:	DRAWING NO.: 2/11

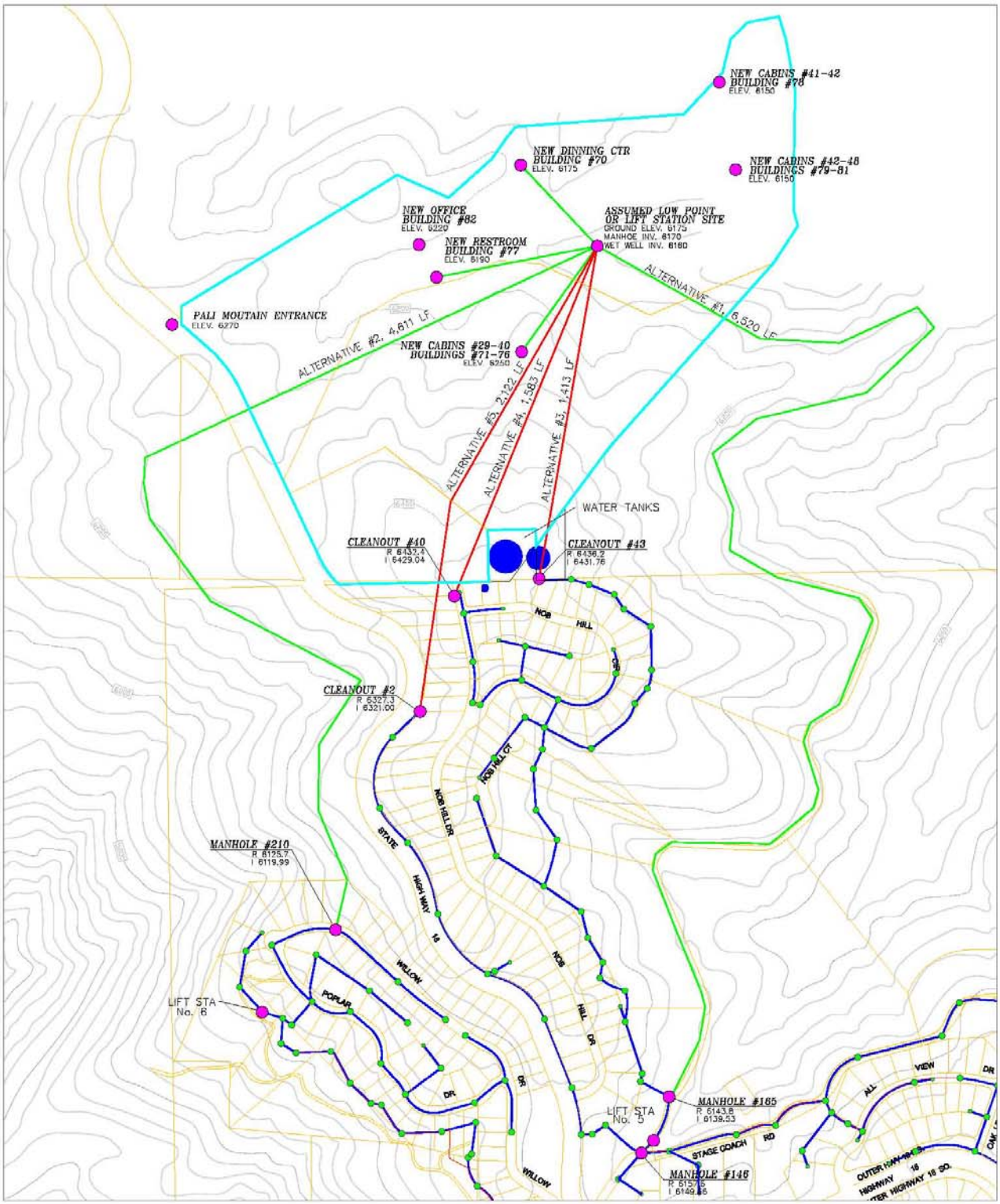

LEGEND

- EXIST. SEWER GRAVITY MAIN
- EXIST. SEWER FORCE MAIN
- PROPOSED SEWER GRAVITY LINE
- PROPOSED SEWER FORCE LINE
- PROPERTY LINE/STREET LINE
- SITE BOUNDARY
- HIGHLIGHTED POINT
- MANHOLE, CLEAN OUT
- WATER TANK

FIGURE 1. PALI MOUNTAIN SEWER CONNECTION ALTERNATIVES