LAFCO 3093
CITY OF REDLANDS ANNEXATION NOS. 88 & 89
(WABASH INDUSTRIAL PARK)

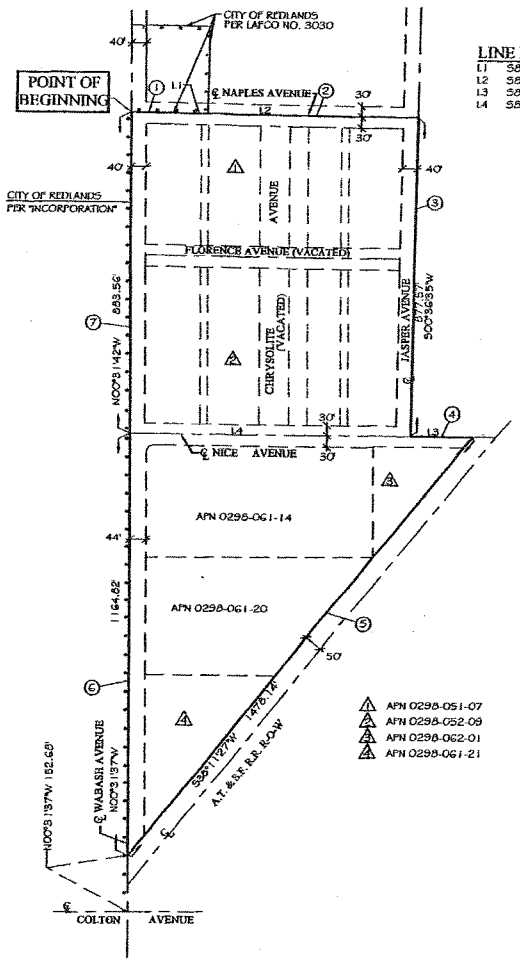

LINE DATA

L1	S89°22'27"E	206.68'
L2	S89°22'27"E	569.63'
L3	S89°48'46"E	165.85'
L4	S89°48'46"E	758.78'

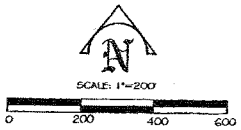

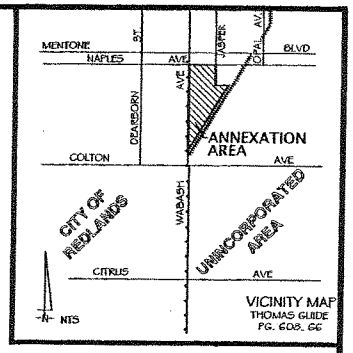

NOTES:

- (#) INDICATES COURSE NUMBER PER THE LEGAL DESCRIPTION
- (#) INDICATES ASSESSORS PARCEL NUMBER
- INDICATES EXISTING CITY OF REDLANDS BOUNDARY
- INDICATES PROPOSED ANNEXATION BOUNDARY

THIS ANNEXATION CONTAINS 27.88 ACRES, MORE OR LESS

NOTE: ALL BEARINGS AND DISTANCES ARE DERIVED FROM RECORD INFORMATION SHOWN ON RECORD OF SURVEY 118/70 AND RECORD OF SURVEY 65/95

LOCATION: SOUTH OF NAPLES AVENUE, EAST OF WABASH AVENUE, WEST OF JASPER AVENUE, NORTHWESTERLY OF A.T. & S.F. R.R. RIGHT OF WAY

AFFECTED AGENCIES

CITY OF REDLANDS

PROFESSIONAL LAND SURVEYOR
CARSON L. STORER
PLS No. 3913
Exp. 6-30-08
STATE OF CALIFORNIA

PREPARED BY: DATE 3/24/08 CARSON L. STORER P.L.S. 3913 EXPIRATION DATE: JUNE 30, 2008 APPROVED BY:	345 5TH STREET, SUITE B REDLANDS, CA. 92374 (909) 748-7777 FAX (909) 748-7776 SCALE: 1"=200' DATE: 3/25/08	LAFCO 3093 CITY OF REDLANDS, ANNEXATION NOS. 88 & 89 PREPARED FOR: MR. RON SIMUS 8161 CAMINITO SANTA LUZ SUR SAN DIEGO CA 92127 PHONE: (909) 213-9464	SHEET NO. 1 OF 1 SHEET FILE NO.

SEAL:

85202ANNEXMAP

MAR 26 2008

EXHIBIT A-1

EXHIBIT A-1