Table of APN's for Insert

Ref.:	APN:	Ref.:	APN:
A1:	0497-313-01	E1:	0497-313-49
A2:	0497-313-02	E2:	0497-313-50
A3:	0497-313-03	E3:	0497-313-51
A4:	0497-313-04	E4:	0497-313-52
A5:	0497-313-05	E5:	0497-313-53
A6:	0497-313-06	E6:	0497-313-54
A7:	0497-313-07	E7:	0497-313-55
A8:	0497-313-08	E8:	0497-313-56
A9:	0497-313-09	E9:	0497-313-57
A10:	0497-313-10	E10:	0497-313-58
A11:	0497-313-11	E11:	0497-313-59
A12:	0497-313-12	E12:	0497-313-60
B1:	0497-313-13	F1:	0497-313-61
B2:	0497-313-14	F2:	0497-313-62
B3:	0497-313-15	F3:	0497-313-63
B4:	0497-313-16	F4:	0497-313-64
B5:	0497-313-17	F5:	0497-313-65
B6:	0497-313-18	F6:	0497-313-66
B7:	0497-313-19	F7:	0497-313-67
B8:	0497-313-20	F8:	0497-313-68
B9:	0497-313-21	F9:	0497-313-69
B10:	0497-313-22	F10:	0497-313-70
B11:	0497-313-23	F11:	0497-313-71
B12:	0497-313-24	F12:	0497-313-72
C1:	0497-313-25	G1:	0497-313-73
C2:	0497-313-26	G2:	0497-313-74
C3:	0497-313-27	G3:	0497-313-75
C4:	0497-313-28	G4:	0497-313-76
C5:	0497-313-29	G5:	0497-313-77
C6:	0497-313-30	G6:	0497-313-78
C7:	0497-313-31	G7:	0497-313-79
C8:	0497-313-32	G8:	0497-313-80
C9:	0497-313-33	G9:	0497-313-81
C10:	0497-313-34	G10:	0497-313-82
C11:	0497-313-35	G11:	0497-313-83
C12:	0497-313-36	G12:	0497-313-84
D1:	0497-313-37	H1:	0497-313-85
D2:	0497-313-38	H2:	0497-313-86
D3:	0497-313-39	H3:	0497-313-87
D4:	0497-313-40	H4:	0497-313-88
D5:	0497-313-41	H5:	0497-313-89
D6:	0497-313-42	H6:	0497-313-90
D7:	0497-313-43	H7:	0497-313-91
D8:	0497-313-44	H8:	0497-313-92
D9:	0497-313-45	H9:	0497-313-93
D10:	0497-313-46	H10:	0497-313-94
D11:	0497-313-47	H11:	0497-313-95
D12:	0497-313-48	H12:	0497-313-96

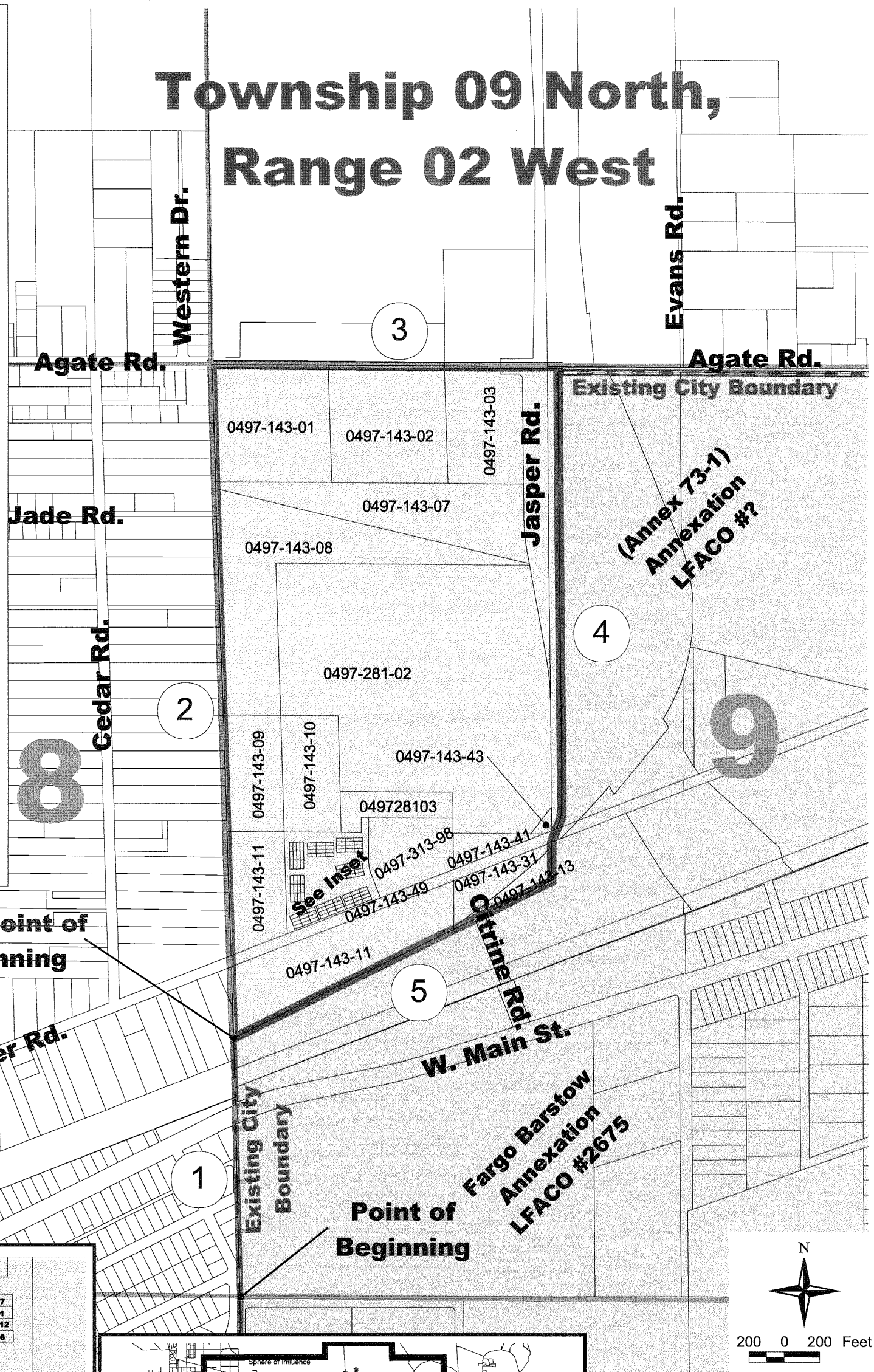

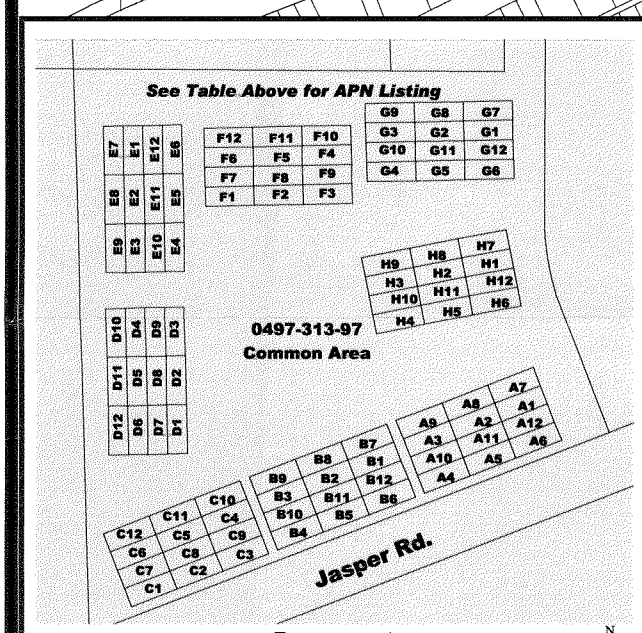

Inset
Not To Scale

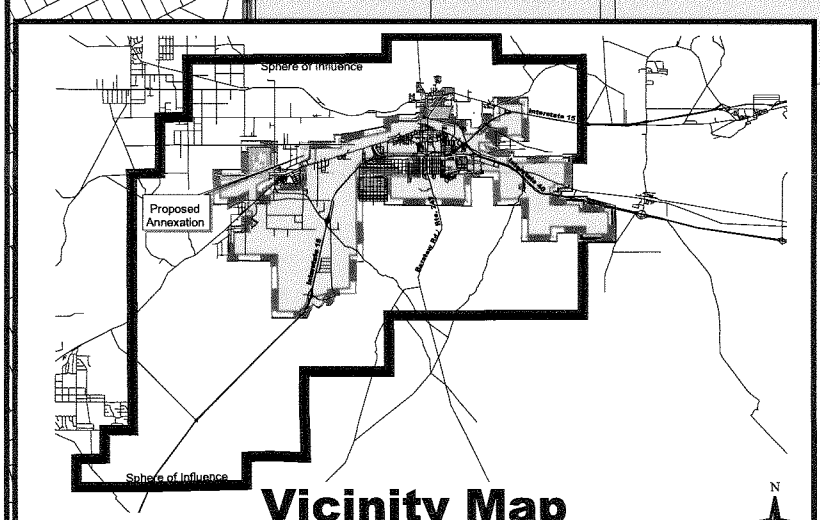

Vicinity Map
Not To Scale

Legend:

- Parcel Lines
- Section Lines
- City Boundary
- City Limits
- Proposed Annexation
- 16 Section Number
- (1) Legal Description Course Number

General Information:
Located south of Rimrock Road and east of the logical extension of Higgens Road.
Approximately 645 acres.

Map prepared by:
City of Barstow
Planning Department
220 E. Mt. View St., Ste. A
Barstow, CA 92311
(760) 255-5151 (Voice)
(760) 256-1750 (Fax)

Affected Agencies:
Barstow Cemetery District
CSA 40 (TV Translator)
Mojave Resource Concervation District
Mojave WaterAgency
Odessa Water District

LAFCO ____
City of Barstow
Annexation No. ____
West Barstow Annexation
Annexation No. 07-01

CROSSROADS OF OPPORTUNITY
THE CITY OF BARSTOW
MAIN STREET AMERICA

R:\GIS_R\Plng\Project\APR\annexations2007.apr