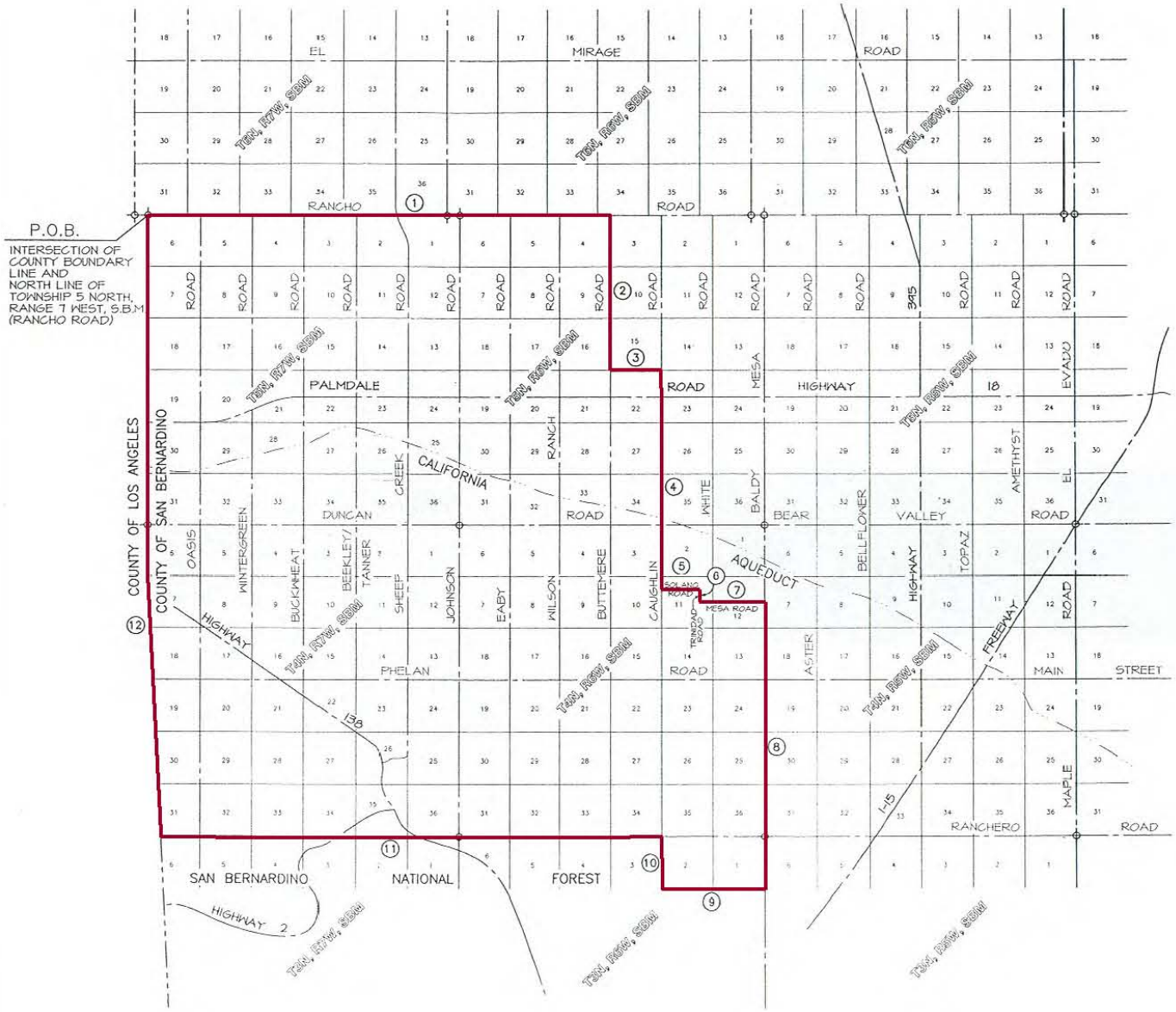

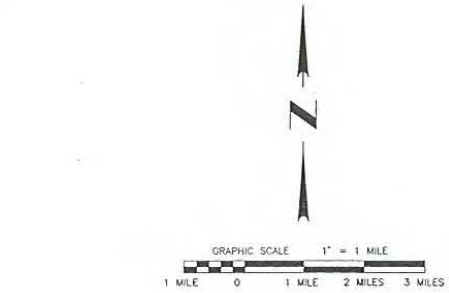

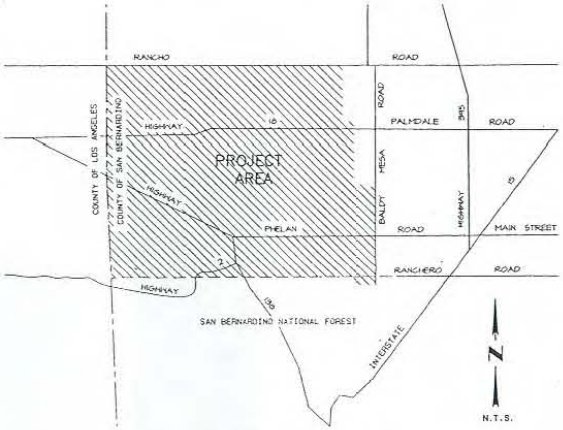

VICINITY MAP

LEGEND:

(#) INDICATES THE COURSE NUMBER PER THE LEGAL DESCRIPTION

—— INDICATES THE PROPOSED BOUNDARY

— - - INDICATES LOS ANGELES/ SAN BERNARDINO COUNTIES COMMON BOUNDARY LINE

✧ INDICATES TOWNSHIP CORNERS

AREA: THIS FORMATION PROPOSAL CONTAINS 128 SQUARE MILES MORE OR LESS

August 26, 2005

SAN BERNARDINO COUNTY SURVEYOR
825 E. Third Street San Bernardino, CA 92415-0835

DRAWN BY	APPROVED BY	REVISION NO.
FEG	DCM	

DANIEL C. MOYE
COUNTY SURVEYOR
COUNTY OF SAN BERNARDINO

Robert D. Vasquez
DRAWN
7300 8-29-05
L.S. No. DATE

PHELAN-PINON HILLS COMMUNITY SERVICES DISTRICT (C.S.D.)
LOCATED
N.W. of I-15/ South of Rancho/ North of Ranchero

JOB NUMBER	SCALE	SHT NO	TOT SHTS
00167LF0	1" = 1 MILE	1	1