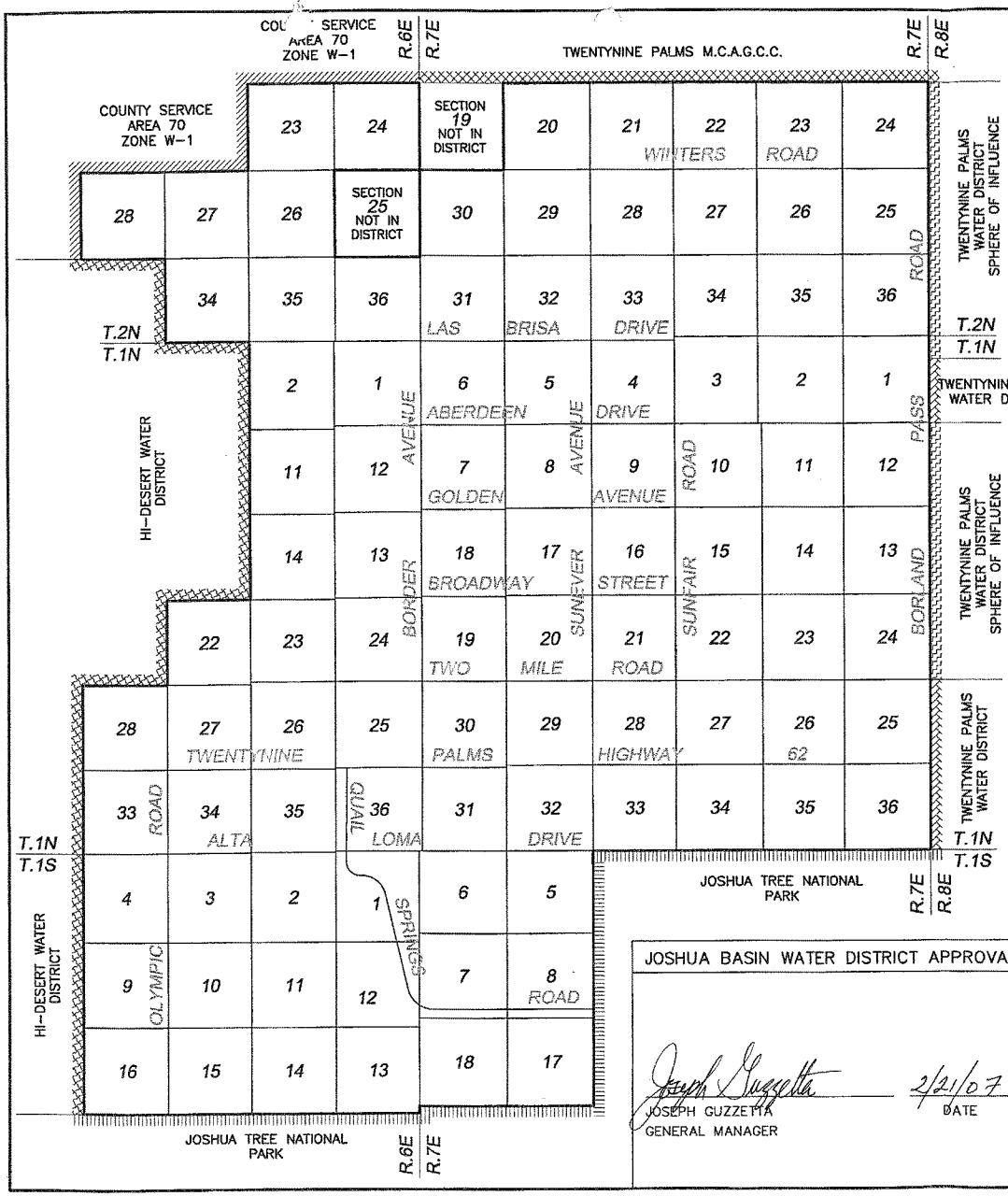

NOTES:

Revised Map #2 2/23/07

1. DISTRICT BOUNDARY EXCLUDES SECTION 25 T.2N, R.6E S.B.M., AND SECTION 19 T.2N, R.7E S.B.M.
2. NO DISTRICT BOUNDARIES ARE BEING CHANGED BY THIS ACTION.

LEGEND

EXISTING DISTRICT BOUNDARY (ADJACENT OWNERS AS NOTED)

BOUNDARY OF PROJECT AREA (ADJACENT OWNERS AS NOTED)

35 SECTION BOUNDARY

TOTAL AREA OF DISTRICT & PROJECT = 96 SECTIONS
= 61,440 AC. MORE OR LESS

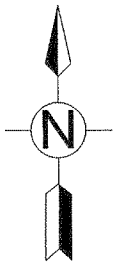

GRAPHIC SCALE

7000 0 3500 7000

1 inch = 7000 ft.

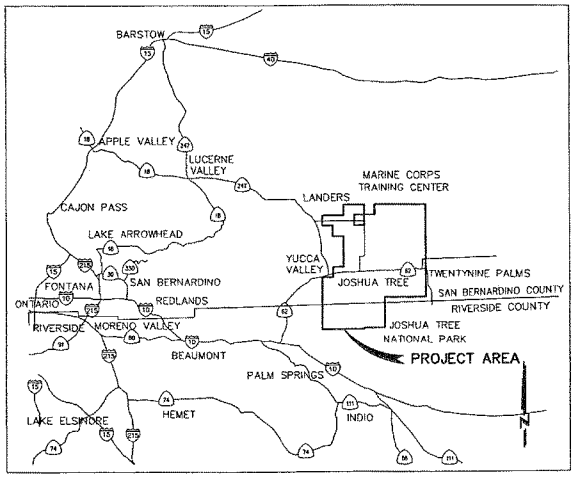

VICINITY MAP
NO SCALE

JOSHUA BASIN WATER DISTRICT APPROVAL	GENERAL DESCRIPTION
Joseph Guzzetta 2/21/07 JOSEPH GUZZETTA GENERAL MANAGER DATE	TOWNSHIP 1 NORTH, RANGE 7 EAST AND PORTIONS OF TOWNSHIP 1 NORTH, RANGE 6 EAST, PORTIONS OF TOWNSHIP 2 NORTH, RANGE 6 EAST AND 7 EAST AND PORTIONS OF TOWNSHIP 1 SOUTH, RANGE 6 EAST AND 7 EAST, SAN BERNARDINO COUNTY, CALIFORNIA

REGISTERED PROFESSIONAL ENGINEER
J. P. SONEJI
No. 24069
EXP. 12/31/07
CIVIL
STATE OF CALIFORNIA
2/21/07

LAFCO 3074

ACTIVATION OF SEWER POWERS
FOR
JOSHUA BASIN WATER DISTRICT

REVISION 2. FEBRUARY 16, 2007