










Map Created On: Oct. 21, 2009

LAFCO 3098 – Reorganization to Include Annexations to Beaumont-Cherry Valley Water District and San Geronio Pass Water Agency, and Detachment from San Bernardino Valley Municipal Water District

-  LACO 3098
-  Annexation to Beaumont-Cherry Valley Water District and SGPWA
-  Annexation to SGPWA and Detachment From SBVMWD
-  Yucaipa Valley Water Dist. Sphere
-  Beaumont-Cherry Valley Water Dist. Sphere
-  LAFCO 3097
-  Yucaipa Valley Water District
-  Beaumont-Cherry Valley Water District
-  County Boundary

