YUCAIPA

BRYANT ST

AVENUE E

COLORADO ST

WILDWOOD CANYON RD

10

Oak Glen

OAK GLEN RD

RIVERSIDE COUNTY

RIVERSIDE COUNTY

REGIONAL MAP
LAFCO 3141, LAFCO 3097, & LAFCO 3098

Map Created On: Oct. 26, 2009

INFORMATION SERVICES
COUNTY OF SAN BERNARDINO
GIS / MAPPING SERVICES
909.388.9917

- Yucaipa Valley Water District
- Beaumont-Cherry Valley Water District
- Yucaipa Valley Water Dist. Sphere
- Beaumont-Cherry Valley Water Dist. Sphere
- LAFCO 3141
- LAFCO 3097
- LACO 3098
- City Of Yucaipa
- County Boundary

N

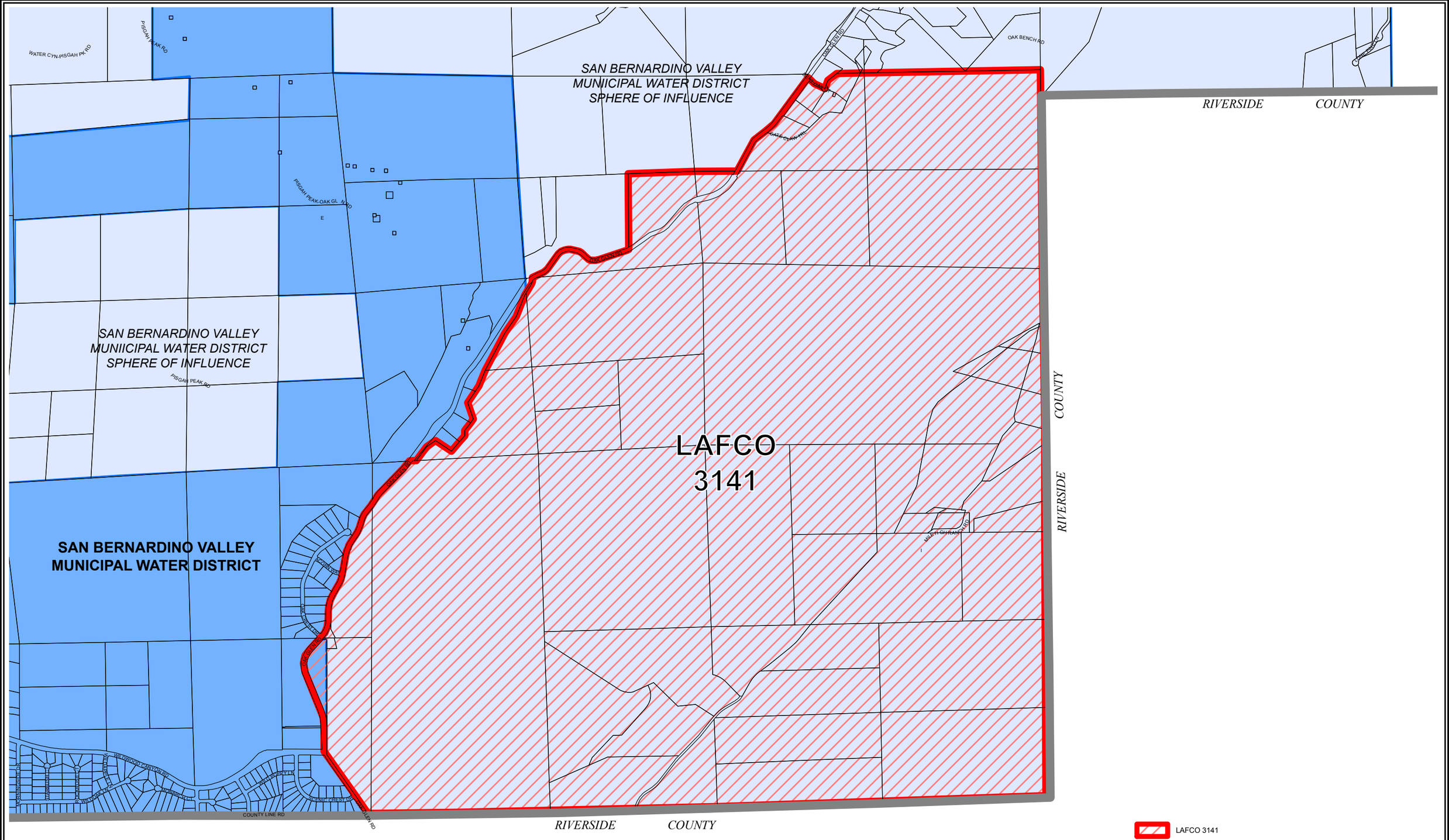

LAFCO 3141 – Sphere of Influence Amendment for San Gorgonio Pass Water Agency (Expansion) and San Bernardino Valley Municipal Water District (Reduction)

INFORMATION SERVICES
ISD
COUNTY OF SAN BERNARDINO
GIS / MAPPING SERVICES
909.388.0917

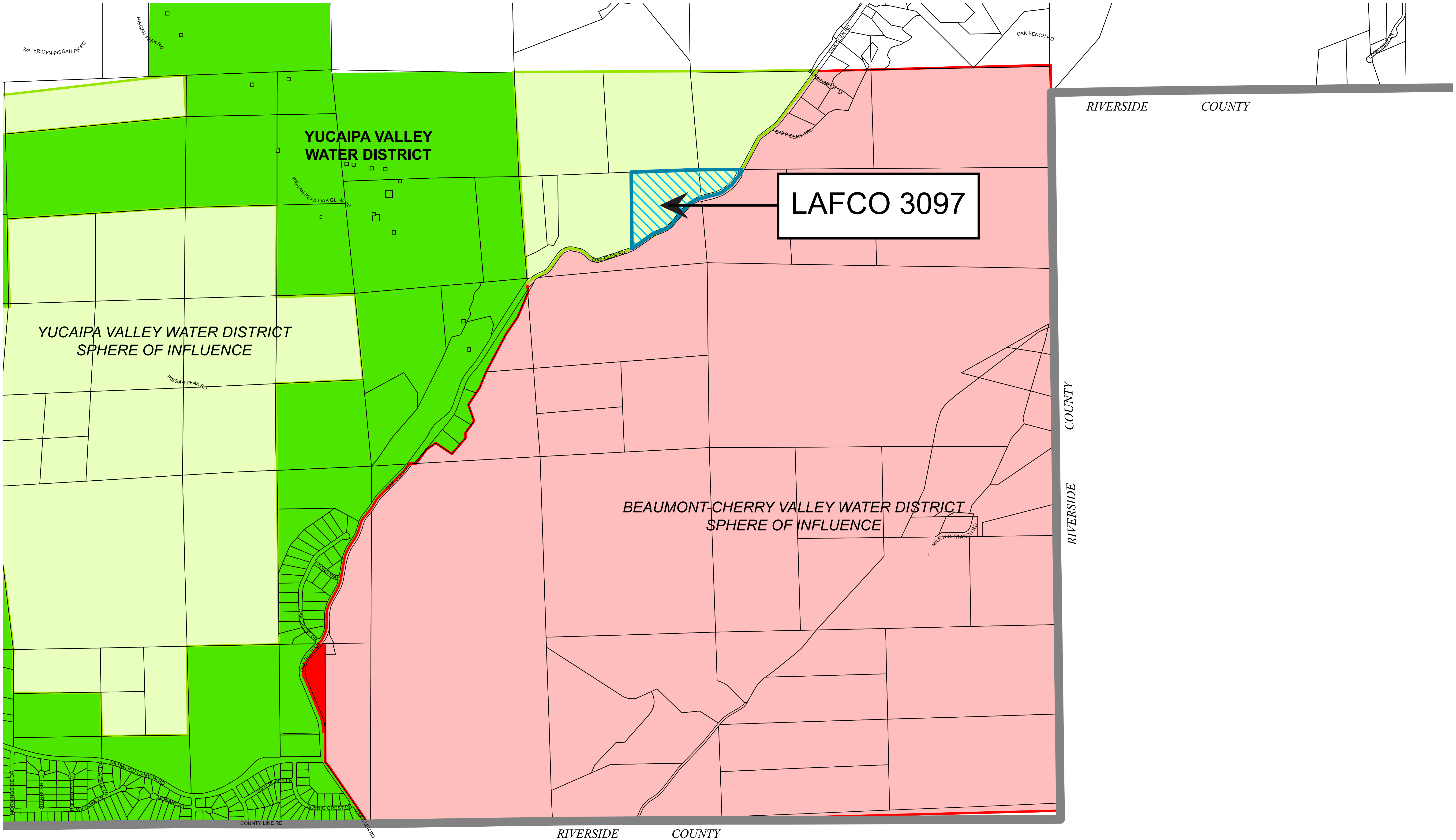

LAFCO 3097 – Sphere of Influence Amendment for Beaumont-Cherry Valley Water District (Expansion) and Yucaipa Valley Water District (Reduction)

- LAFCO 3097
- Yucaipa Valley Water Dist. Sphere
- Beaumont-Cherry Valley Water Dist. Sphere
- Yucaipa Valley Water District
- Beaumont-Cherry Valley Water District
- County Boundary

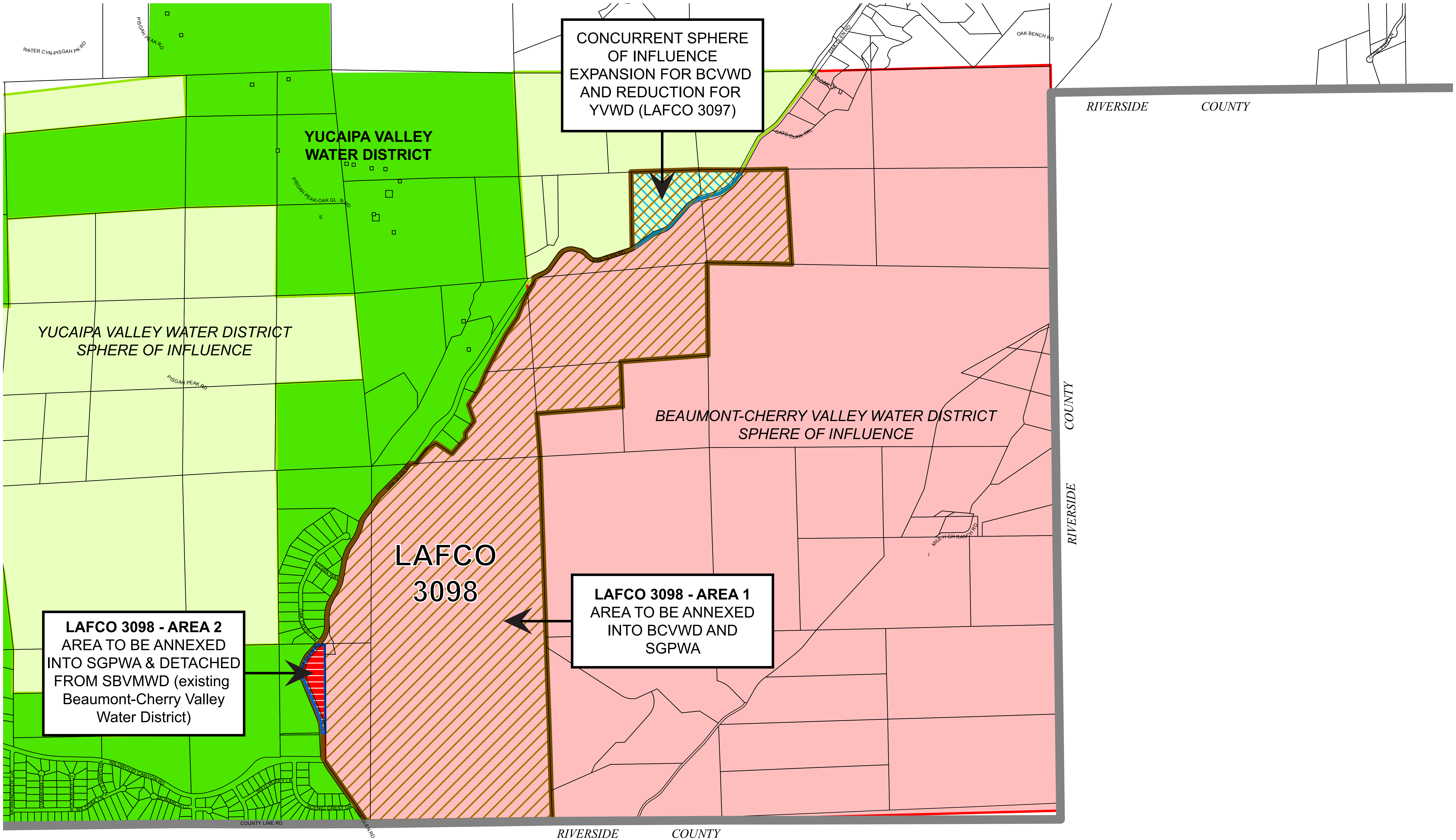

Map Created On: Oct. 21, 2009

LAFCO 3098 – Reorganization to Include Annexations to Beaumont-Cherry Valley Water District and San Gorgonio Pass Water Agency, and Detachment from San Bernardino Valley Municipal Water District

LACO 3098

Annexation to Beaumont-Cherry Valley Water District and SGPWA

Annexation to SGPWA and Detachment From SBVMWD

Yucaipa Valley Water Dist. Sphere

Beaumont-Cherry Valley Water Dist. Sphere

LAFCO 3097

Yucaipa Valley Water District

Beaumont-Cherry Valley Water District

County Boundary

INFORMATION SERVICES ISD COUNTY OF SAN BERNARDINO GIS / MAPPING SERVICES 909.388.5917