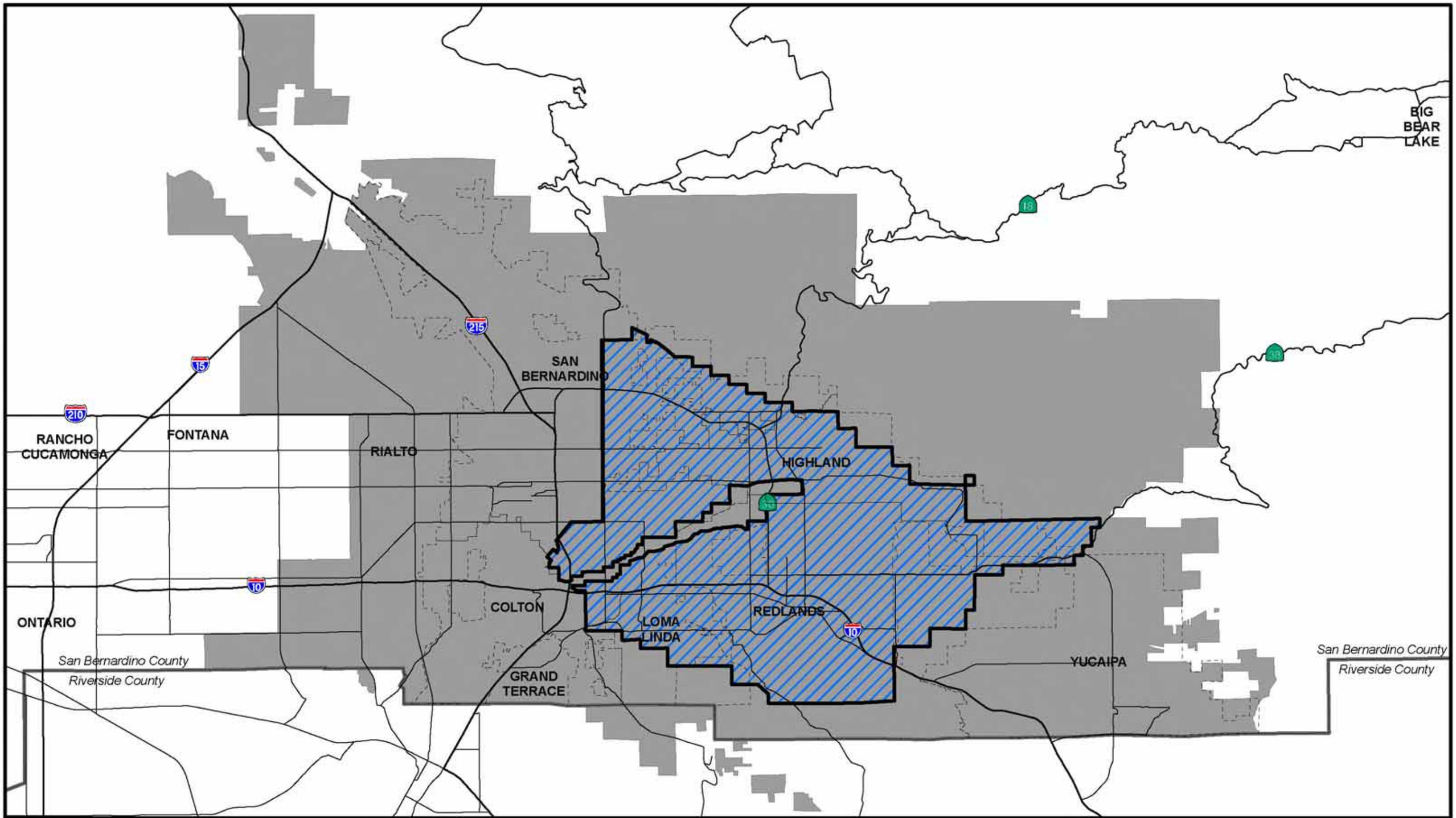

VICINITY MAP

LAFCO 3076 - CONSOLIDATION OF THE SAN BERNARDINO VALLEY WATER CONSERVATION DISTRICT AND THE SAN BERNARDINO VALLEY MUNICIPAL WATER DISTRICT

Legend

- SAN BERNARDINO VALLEY WATER CONSERVATION DISTRICT BOUNDARY
- SAN BERNARDINO VALLEY MUNICIPAL WATER DISTRICT BOUNDARY

N

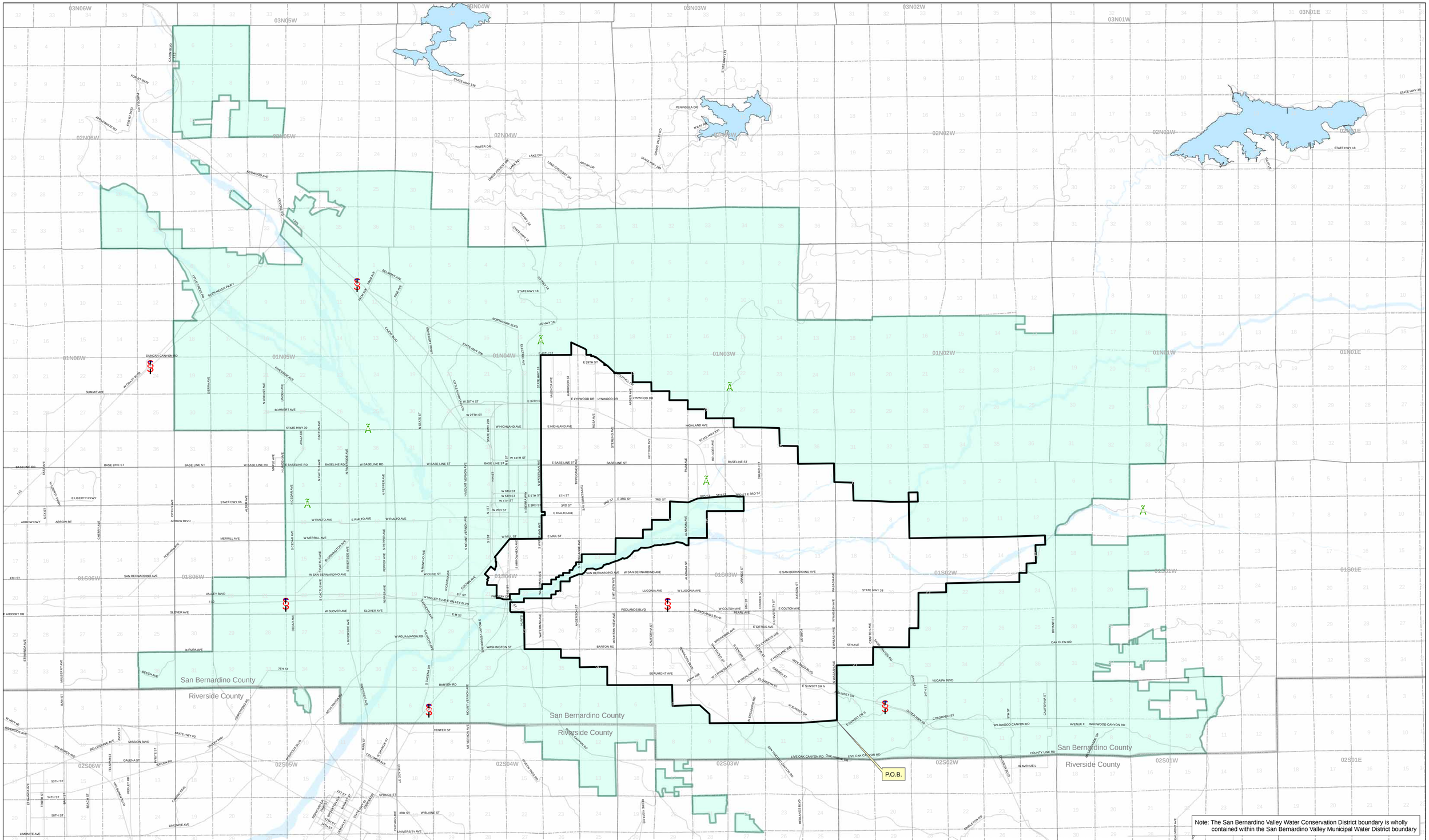

0 2.5 5 10 Miles

0 4 8 16 Kilometers

San Bernardino Valley Municipal Water District Boundary

San Bernardino Valley Water Conservation District Boundary

REGISTERED PROFESSIONAL ENGINEER
ROBERT L. REITER
No. C28195
Exp. 03/31/2008
CIVIL
STATE OF CALIFORNIA

Robert L. Reiter 12/8/06
NAME DATE

LAFCO 3076	ACREAGE: 49,885	DATE: DEC. 6, 2006	SCALE: 1" = 75,000'	SHEET 1

VICINITY MAP

Consolidation of the
San Bernardino Valley Water Conservation District
and the
San Bernardino Valley Municipal Water District

San Bernardino Valley Municipal Water District
1350 South "E" St
San Bernardino, CA 92408-2725
(909) 387-9211

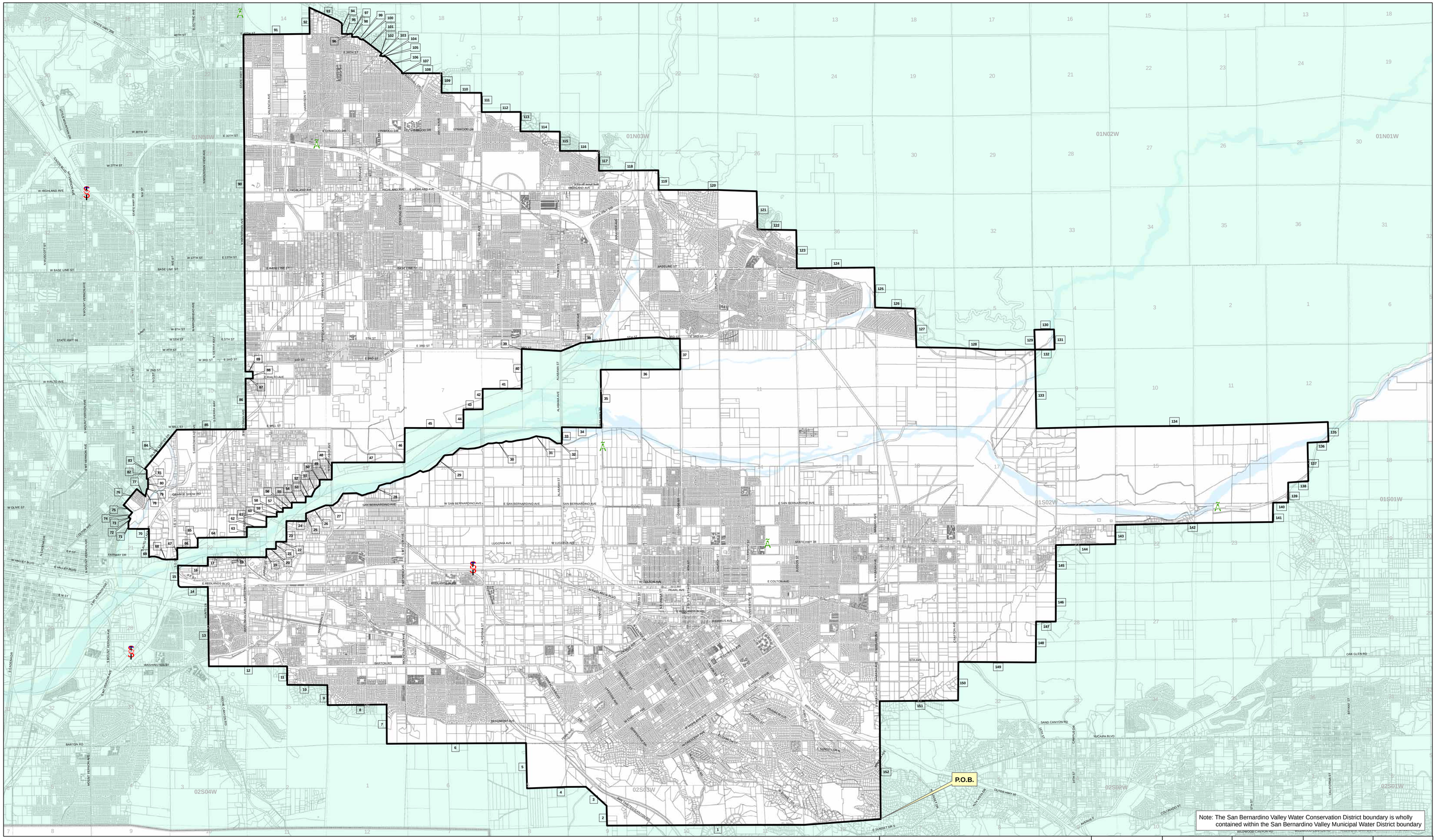

0 1 2 4 Miles

0 2 4 8 Kilometers

San Bernardino Valley Water Conservation District Boundary

REGISTERED PROFESSIONAL ENGINEER
ROBERT L. REITER
No. C28195
Exp. 09/31/2006
CIVIL
STATE OF CALIFORNIA

Robert L. Reiter 12/8/06
NAME DATE

LAFCO 3076	ACREAGE: 49,885	DATE: DEC. 6, 2006	SCALE: 1" = 35,000'	SHEET 2

Consolidation of
San Bernardino Valley Water Conservation District
and the
San Bernardino Valley Municipal Water District

San Bernardino Valley Municipal Water District
1350 South "E" St
San Bernardino, CA 92408-2725
(909) 387-9211

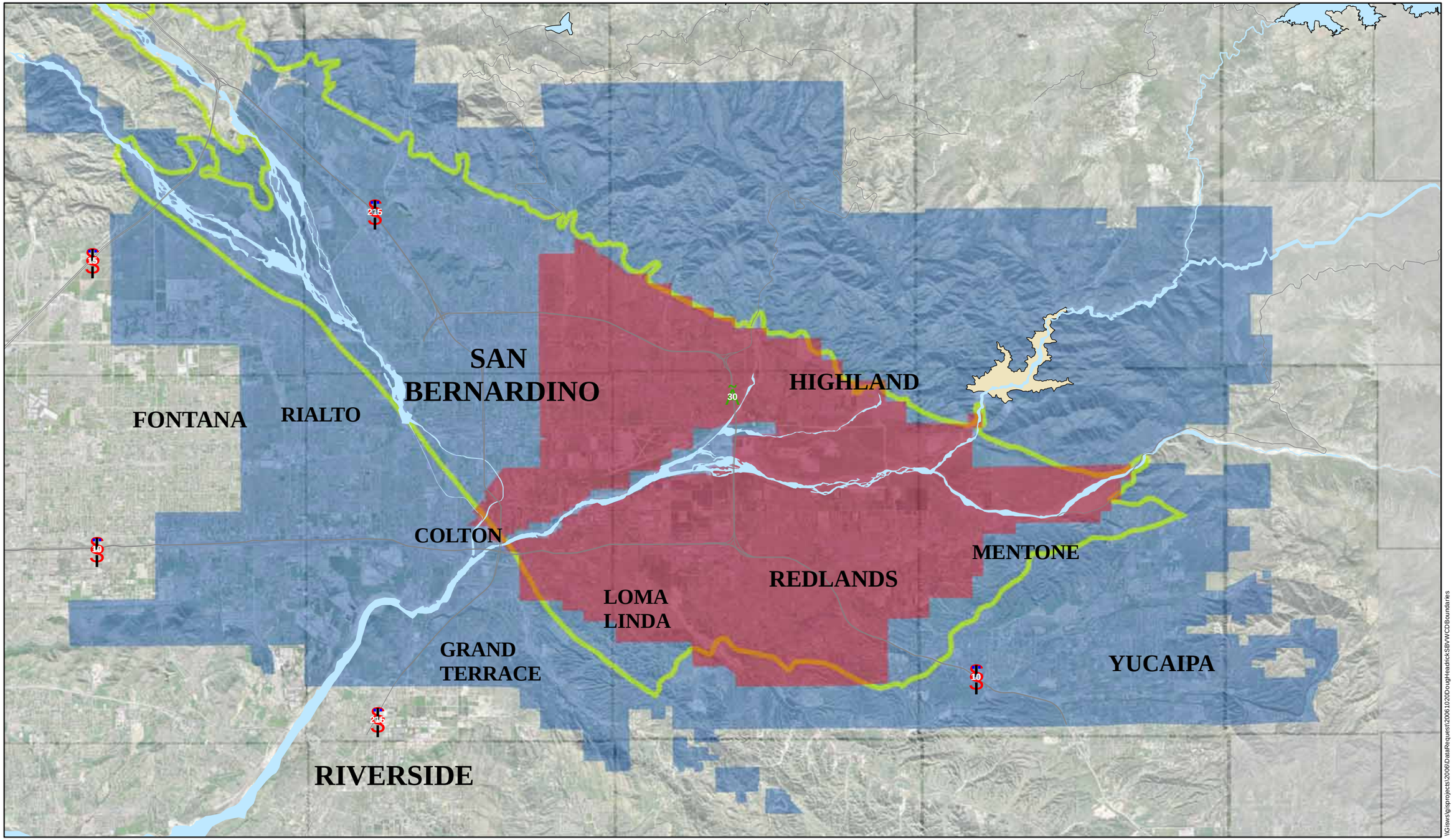

San Bernardino Valley Water Conservation District Boundary
relative to the San Bernardino Valley Municipal Water District Boundary and the San Bernardino Basin Area

The San Bernardino Valley Municipal Water District has prepared and uses this information for its own purposes and it is not intended for, nor may it be suitable for, use by others. The information is provided "as is". Further information may be obtained by contacting the GIS Department by calling (909) 387-9275.

Copyright 2005 AirPhotoUSA, LLC.
All rights reserved. Richard Schulman
3-party specialty.

Feet
0 7,500 15,000 22,500 30,000

San Bernardino Valley Municipal Water District
R Peterson October 27, 2006

- San Bernardino Valley Water Conservation District Boundary (from SBCntyGIMS)
- San Bernardino Basin Area
- San Bernardino Valley Municipal Water District Boundary

Figure 1

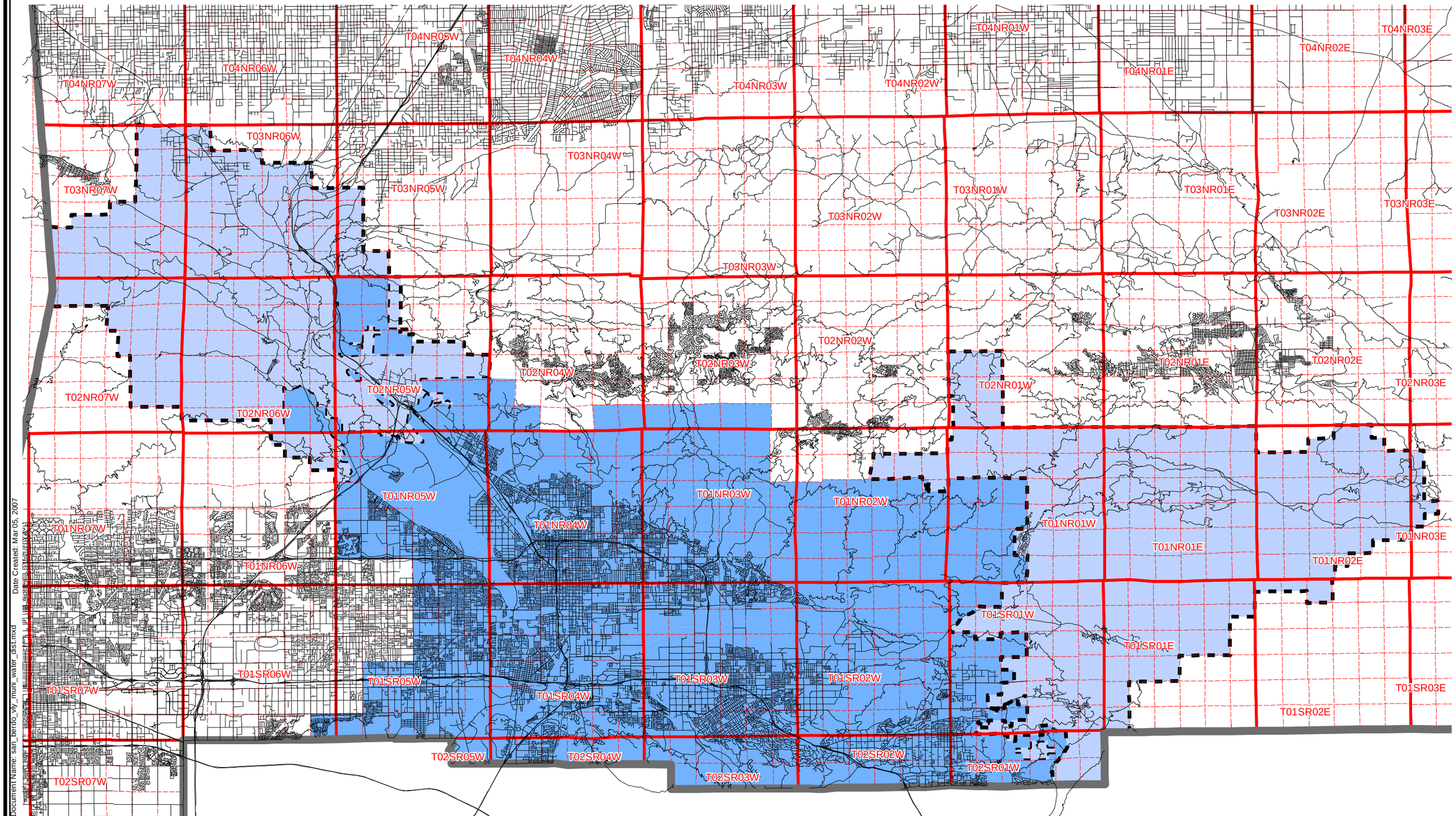

INFORMATION SERVICES
COUNTY OF SAN BERNARDINO

SAN BERNARDINO VALLEY MUNICIPAL WATER DISTRICT
District and Sphere Boundaries

Map Printed On: June 26, 2009

SBVMWD Boundaries
SBVMWD Sphere of Influence

N
W E
S

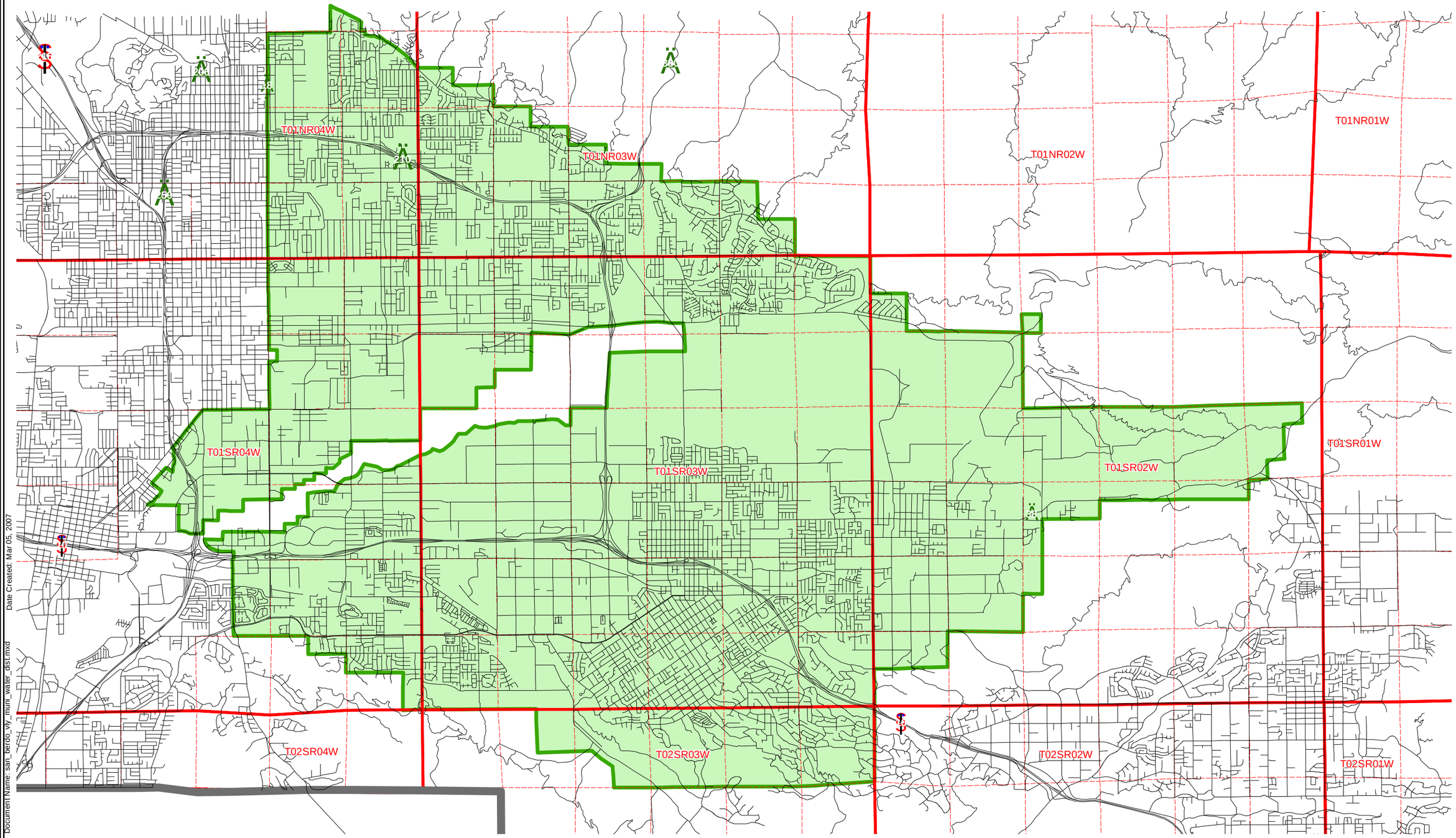

SAN BERNARDINO VALLEY WATER CONSERVATION DISTRICT
(Zero Sphere of Influence Designation for SBVWCD)

Map Printed On: June 26, 2009

SBVWCD Boundaries

INFORMATION SERVICES
COUNTY OF SAN BERNARDINO

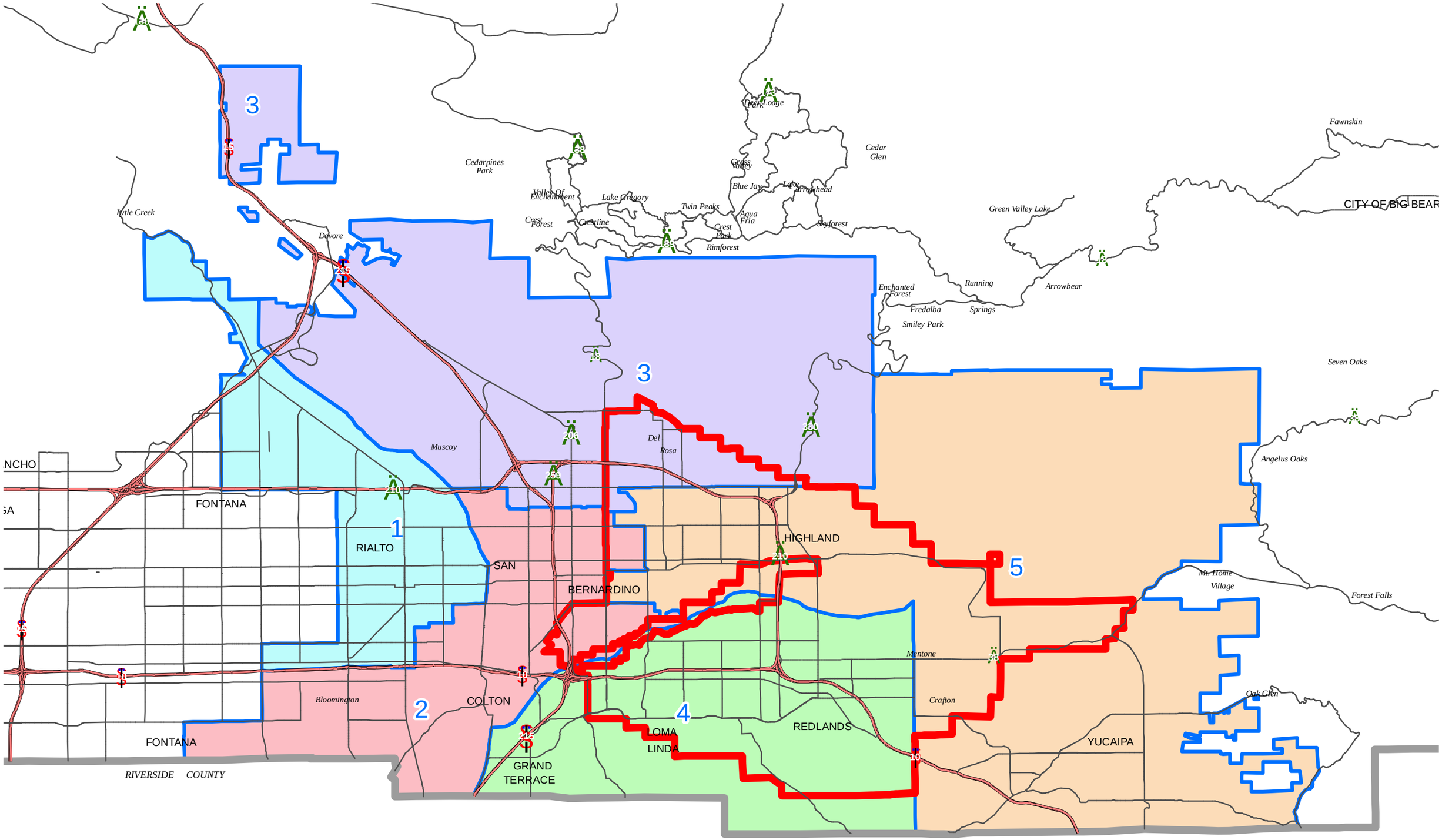

SAN BERNARDINO VALLEY MUNICIPAL WATER DISTRICT

Division Boundaries

- SBVMWD Diviaion 1
- SBVMWD Division 2
- SBVMWD Division 3
- SBVMWD Division 4
- SBVMWD Division 5
- San Bernardino Valley Water Cons. Dist.
- County Boundary

Document Name: W:\gmaapplaeo\pldtmsc_1117\sbvmwd_divisions.mxd Date Created: 6/2/09

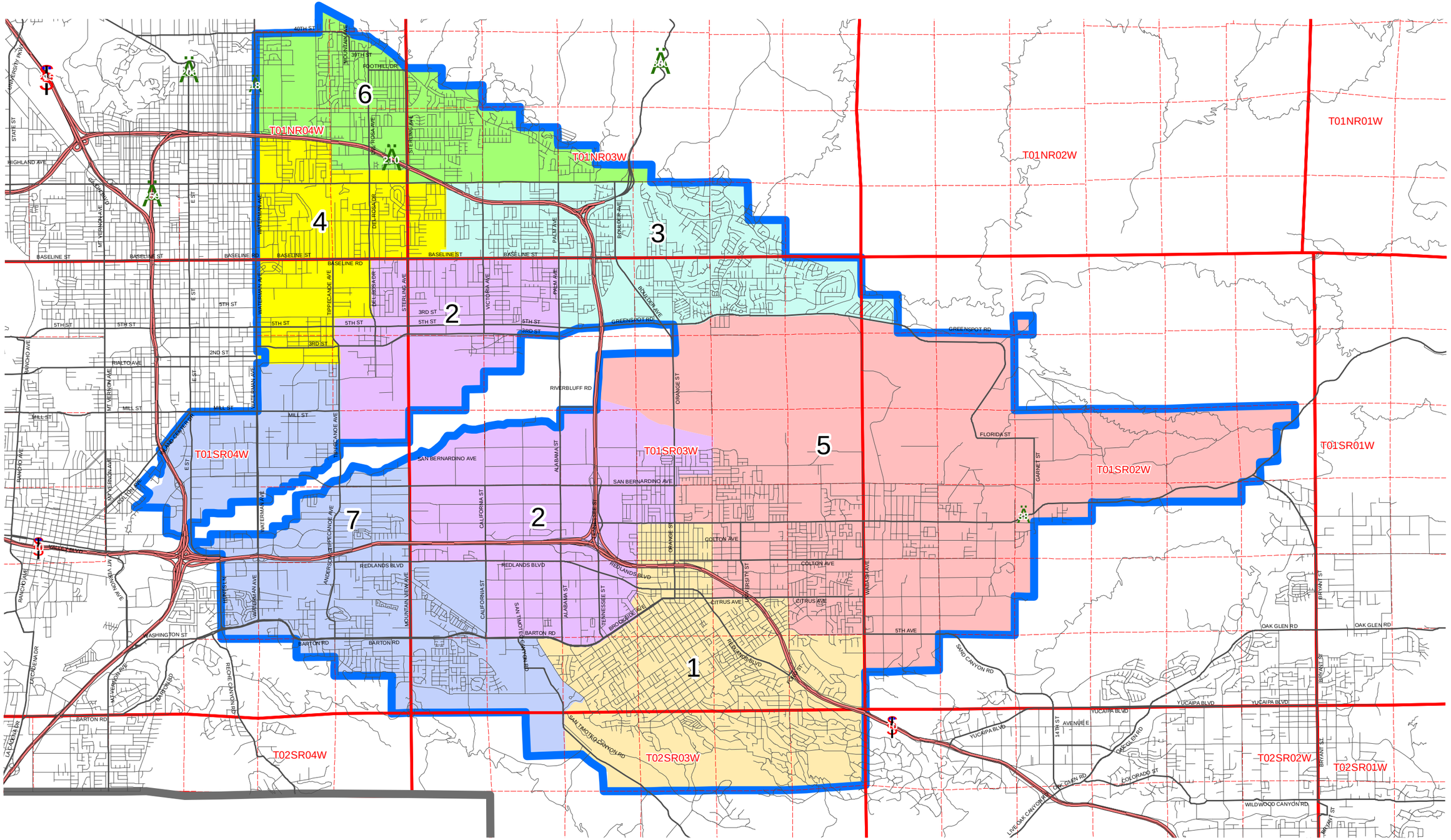

SAN BERNARDINO VALLEY WATER CONSERVATION DISTRICT
Division Boundaries

Map Printed On: June 30, 2009

San Bernardino Valley Water Cons. Dist
Diviaion 1
Division 2
Division 3
Division 4
Division 5
Division 6
Division 7

District and Sphere Boundaries are Coterminous

N
W
E
S

Document Name: san_berdo_vly_muni_water_dist.mxd

Date Created: June 30, 2009