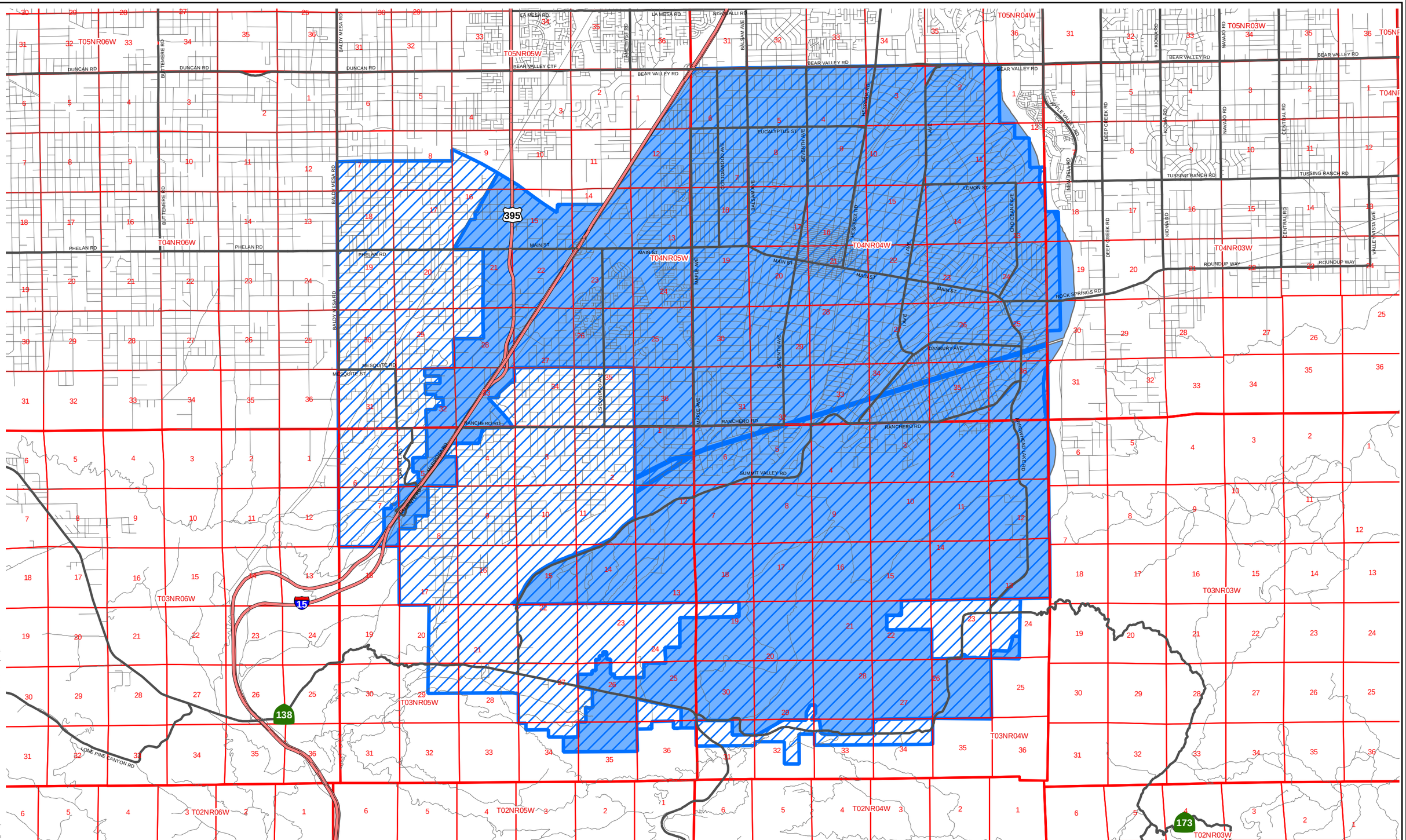

Document Name: apple_valley.mxd

Date Created: May 05, 2008

INFORMATION SERVICES
ISD
COUNTY OF SAN BERNARDINO
GIS / MAPPING SERVICES
909.387.5577

Date Created: August 21, 2008
(date map was printed on)

HESPERIA RECREATION AND PARK DISTRICT
District and Sphere of Influence Boundaries

Hesperia Recreation and Park District

Hesperia Recreation and Park District Sphere of Influence

N
W
E
S

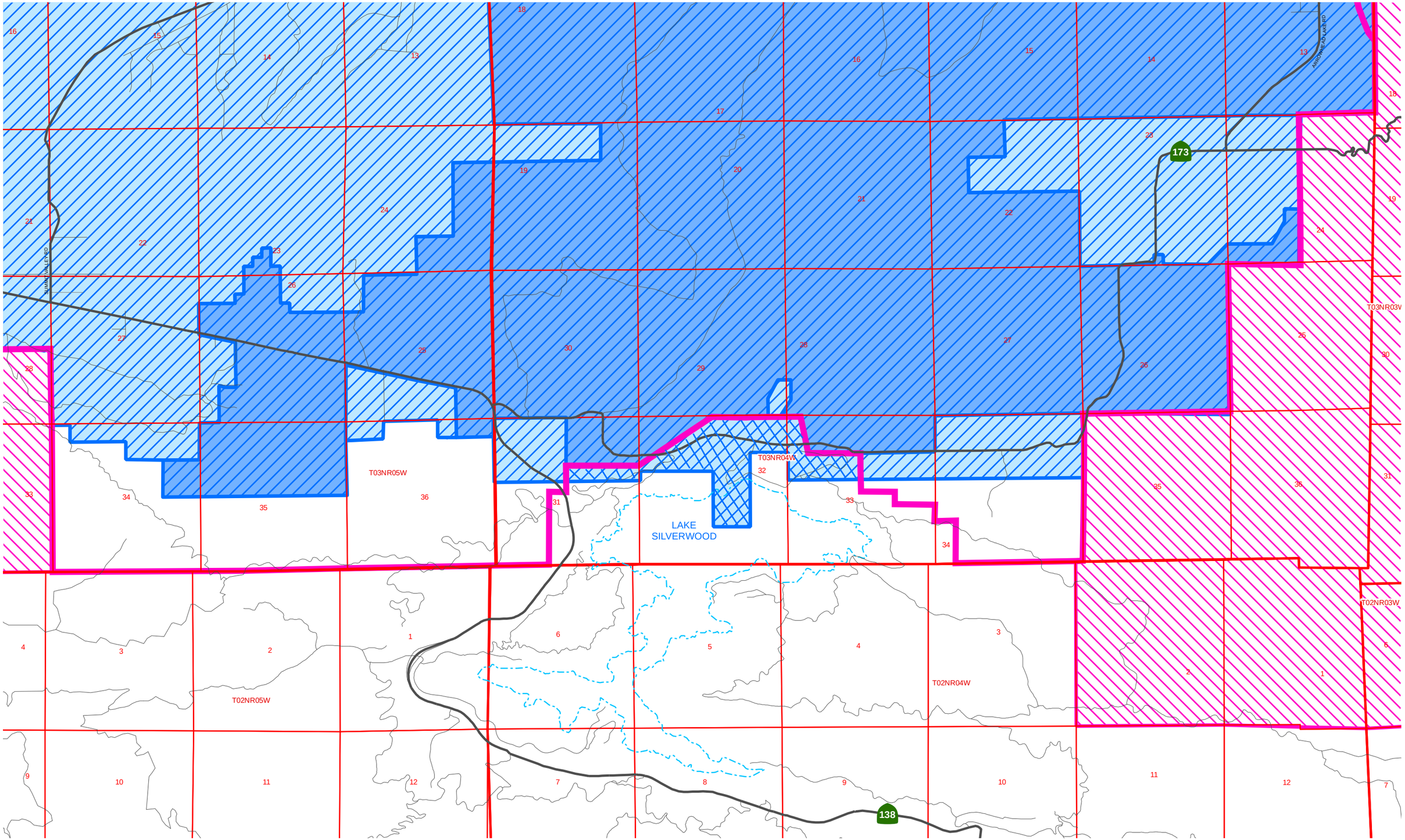

Proposed Hesperia Community Sphere Reduction

Date Created: May 05, 2008

Document Name: apple_valley.mxd

PROPOSED RECREATION AND PARK PROVIDER SPHERE OF INFLUENCE MODIFICATIONS

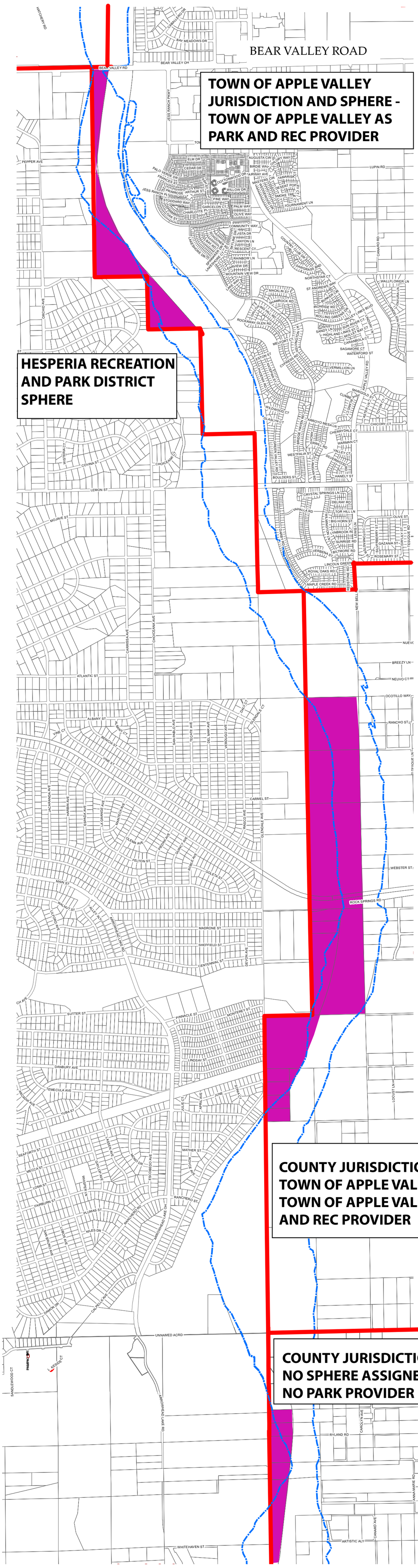

REALIGNMENT OF JURISDICTIONAL BOUNDARIES ACCORDING TO REVISED SPHERES

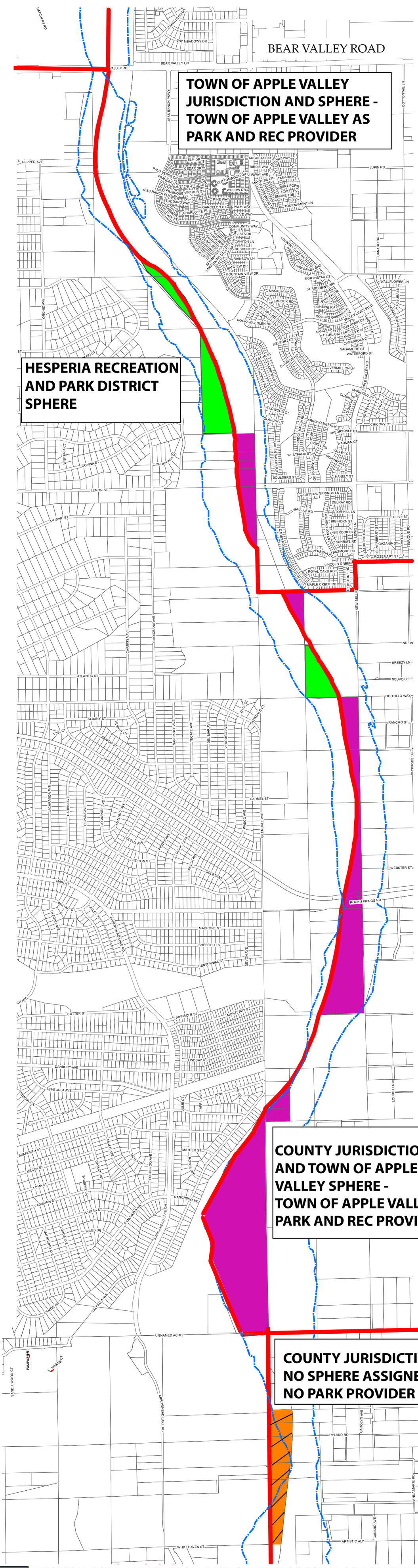

HESPERIA RECREATION AND PARK DISTRICT SPHERE EXPANSION

RECREATION AND PARK DISTRICT SPHERE OF INFLUENCE BOUNDARY

MOJAVE RIVER

HESPERIA R&PD ANNEXATION, DETACHMENT OF TOWN OF APPLE VALLEY

HESPERIA R&PD DETACHMENT, ANNEXATION OF TOWN OF APPLE VALLEY

HESPERIA R&PD ANNEXATION

PUBLIC REC AND PARK PROVIDER TERRITORY BOUNDARY

MOJAVE RIVER

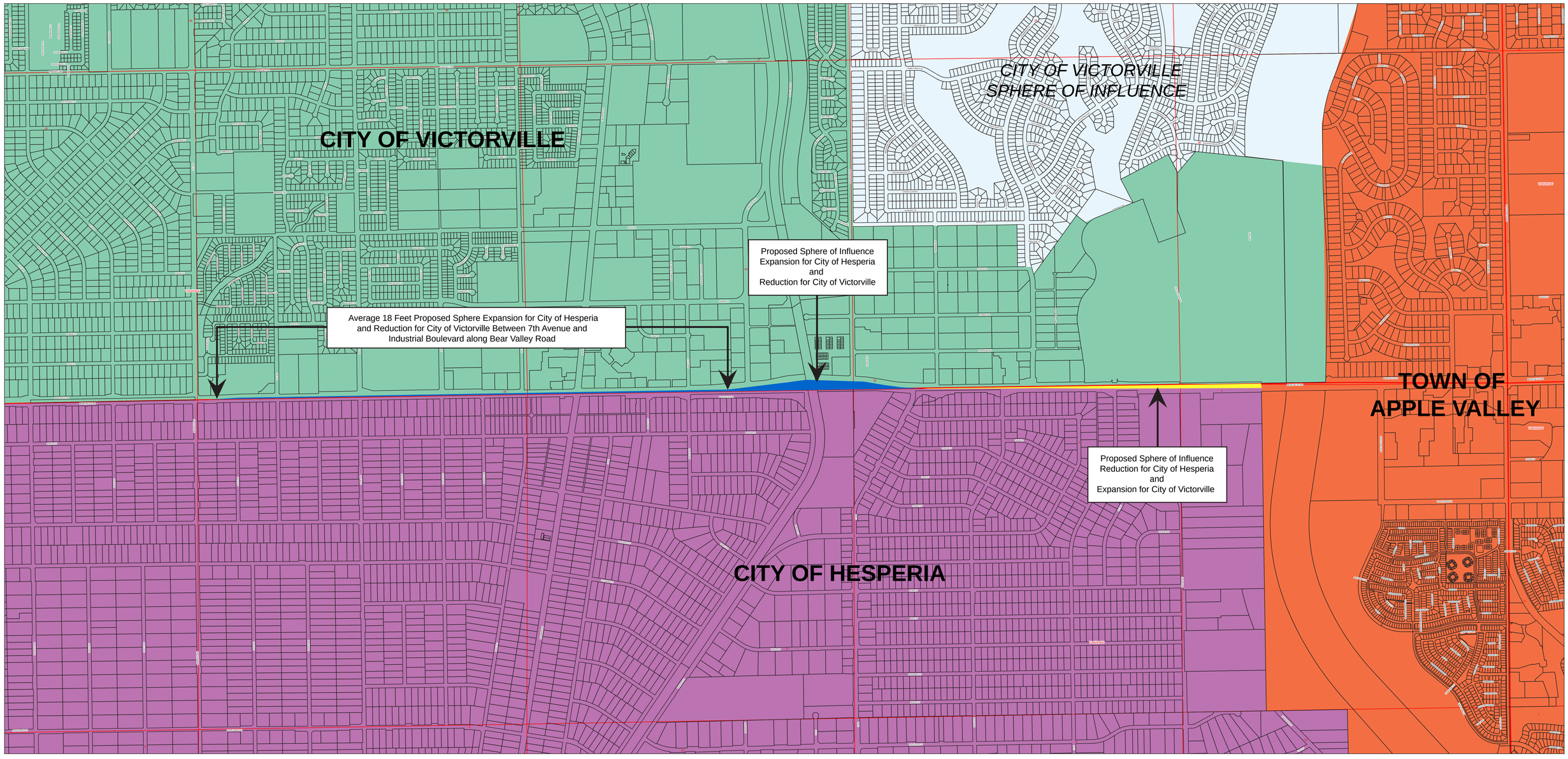

Proposed Sphere Expansion for City of Hesperia and Sphere Reduction for City of Victorville
Proposed Sphere Reduction for City of Hesperia and Sphere Expansion for City of Victorville
City of Hesperia
City of Victorville
Town of Apple Valley
Section Lines

INFORMATION SERVICES
ISD
COUNTY OF SAN BERNARDINO
GIS & MAPPING SERVICES
909.387.8117

Date Created: Oct. 6, 2008

HESPERIA / VICTORVILLE REALIGHTMENT ALONG BEAR VALLEY ROAD

N
W E
S