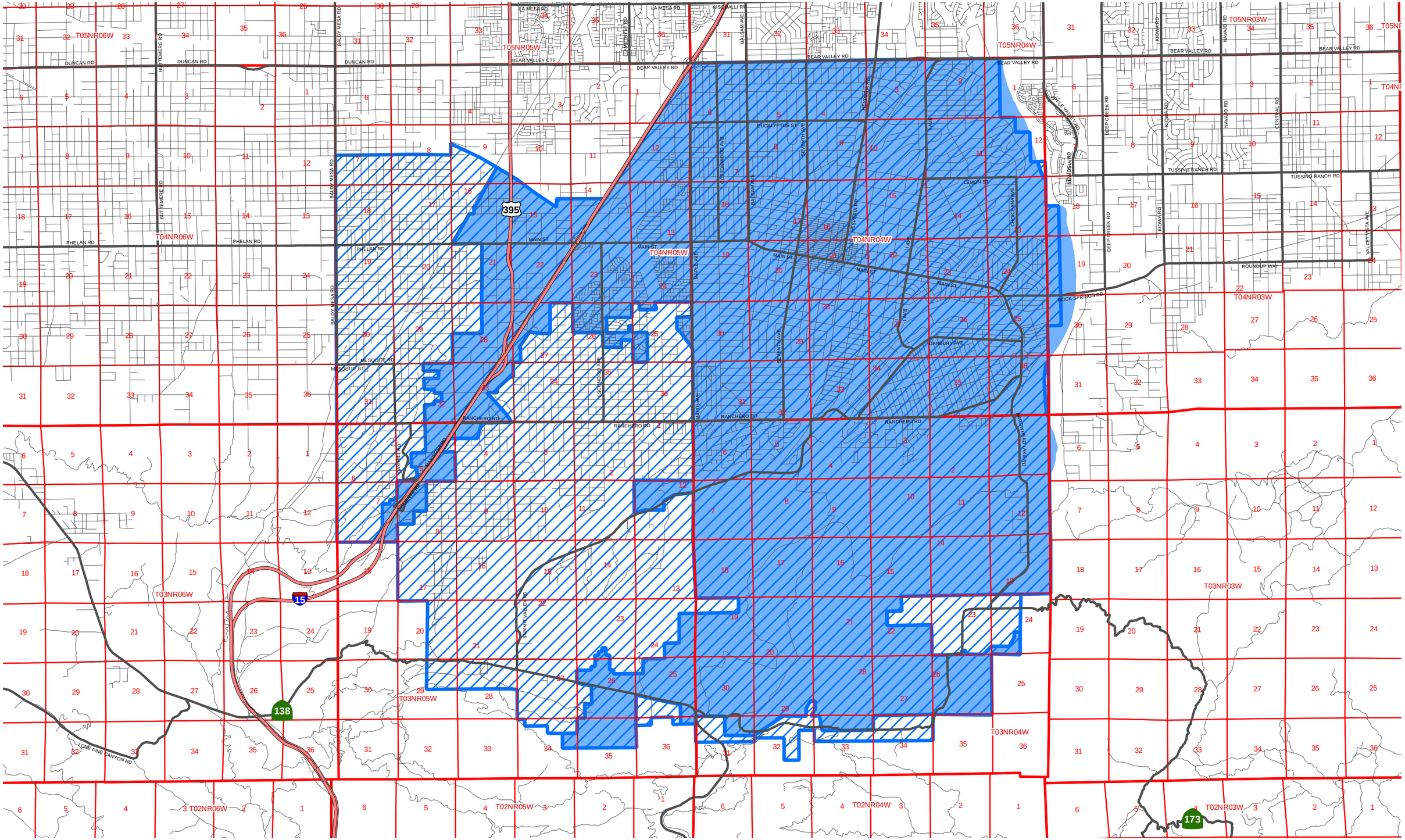

Document Name: apple_valley.mxd

Date Created: May 05, 2008

INFORMATION SERVICES
ISD
COUNTY OF SAN BERNARDINO
GIS / MAPPING SERVICES
909.388.5977

Date Created: August 21, 2008
(date map was printed on)

HESPERIA WATER DISTRICT
District and Sphere of Influence Boundaries

Hesperia Water District
Hesperia Water District Sphere

N
W E
S

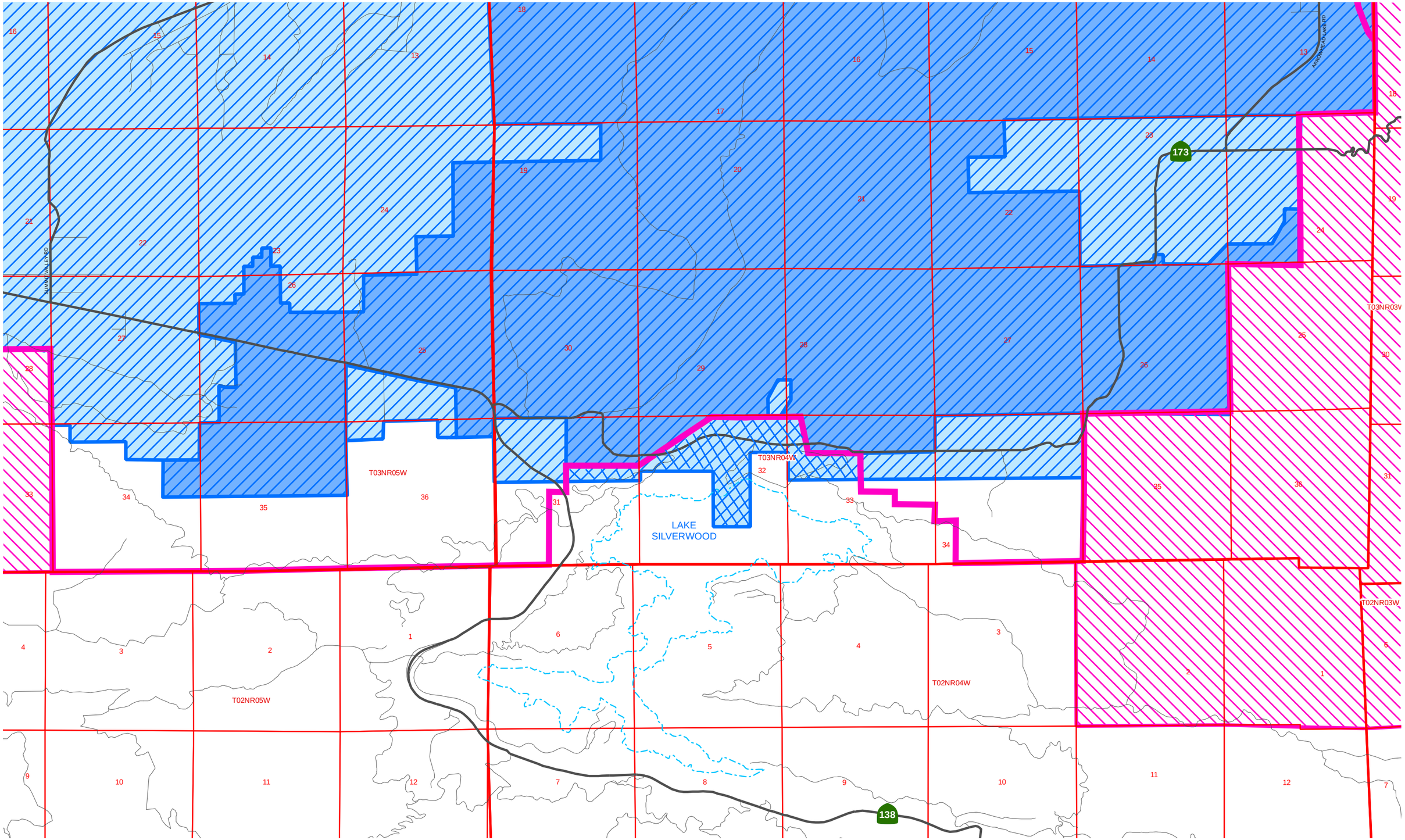

Proposed Hesperia Community Sphere Reduction

Date Created: May 05, 2008

Document Name: apple_valley.mxd

PROPOSED HESPERIA WATER DISTRICT SPHERE OF INFLUENCE MODIFICATIONS

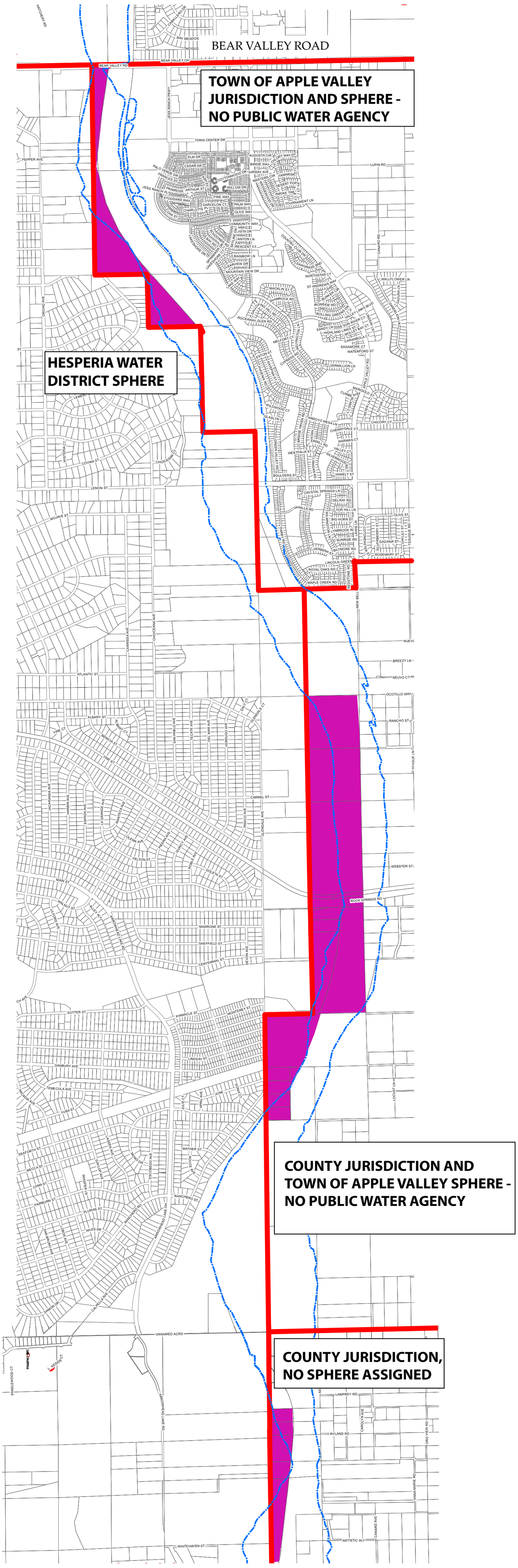

REALIGNMENT OF JURISDICTIONAL BOUNDARIES ACCORDING TO REVISED SPHERE

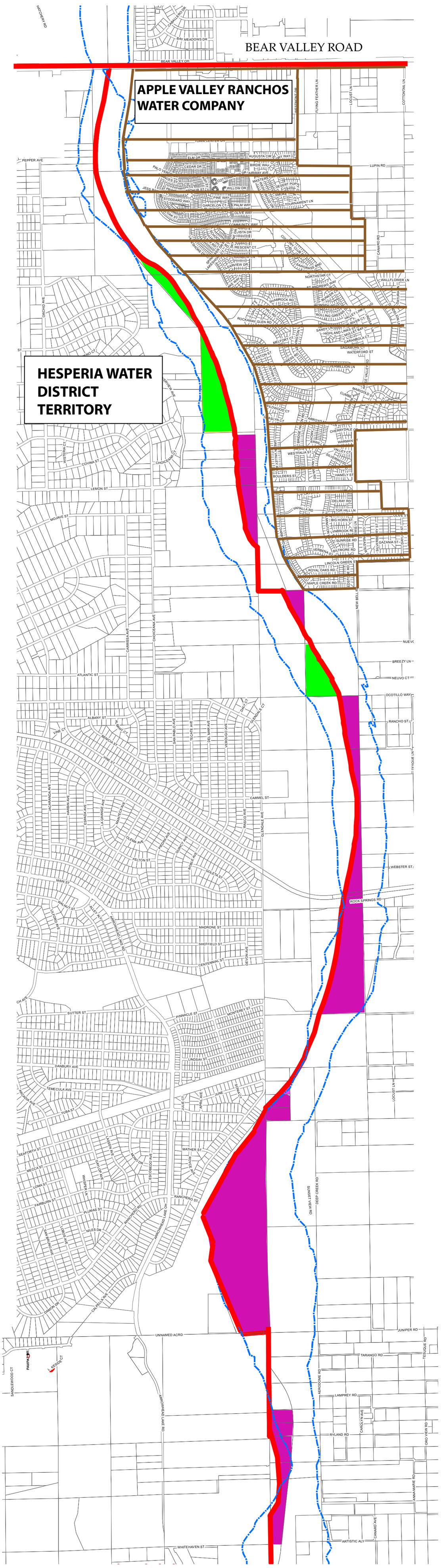

PROPOSED HESPERIA WATER DISTRICT SPHERE EXPANSION

PUBLIC WATER DISTRICT SPHERE OF INFLUENCE BOUNDARY

MOJAVE RIVER

RECOMMENDED FUTURE HESPERIA WATER DISTIRCT ANNEXATION

RECOMMENDED FUTURE HESPERIA WATER DISTIRCT DETACHMENT

PUBLIC WATER AGENCY TERRITORY BOUNDARY

MOJAVE RIVER

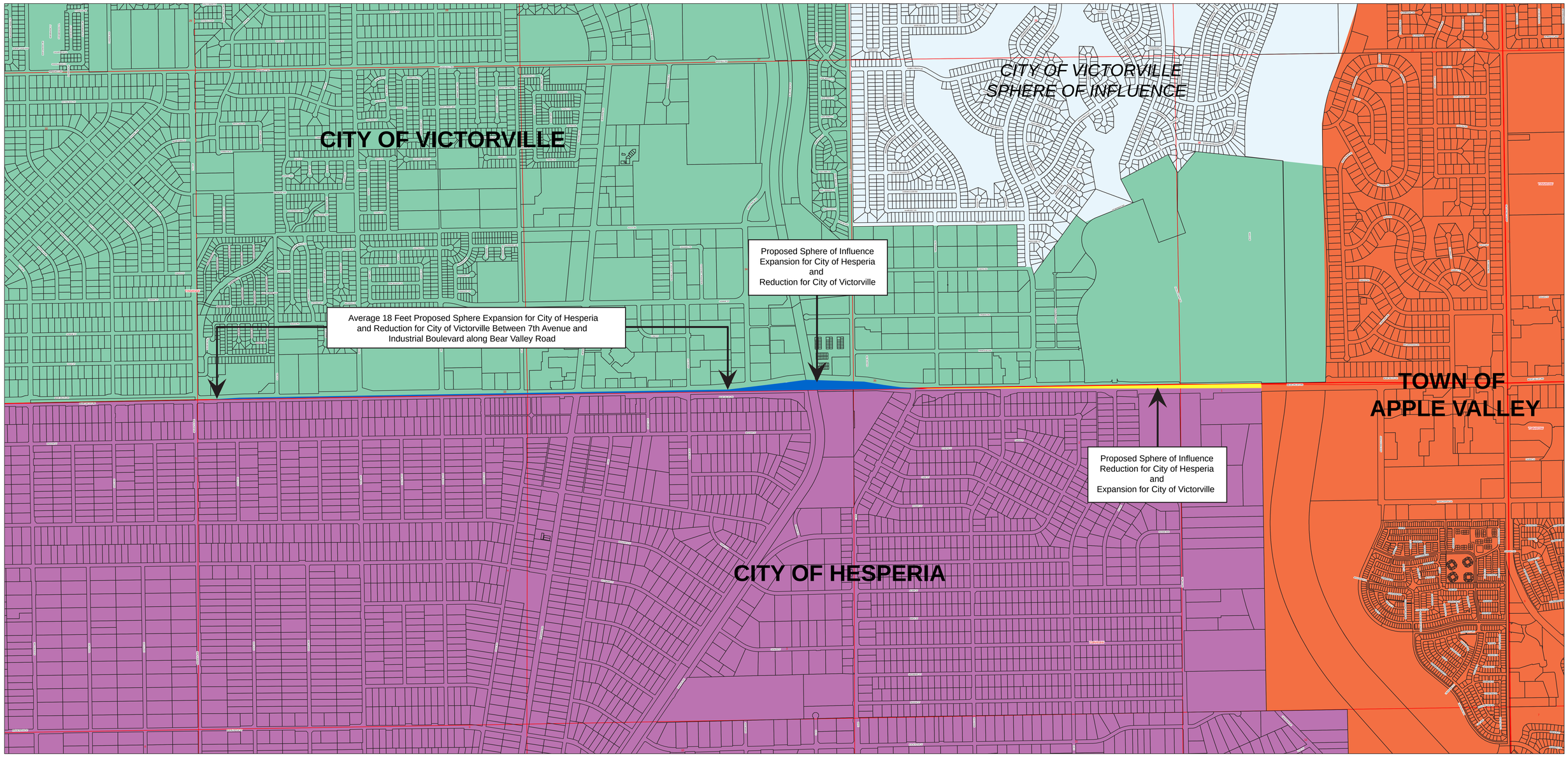

Proposed Sphere Expansion for City of Hesperia and Sphere Reduction for City of Victorville
Proposed Sphere Reduction for City of Hesperia and Sphere Expansion for City of Victorville
City of Hesperia
City of Victorville
Town of Apple Valley
Section Lines

INFORMATION SERVICES
ISD
COUNTY OF SAN BERNARDINO
GIS & MAPPING SERVICES
909.387.8117

Date Created: Oct. 6, 2008

HESPERIA / VICTORVILLE REALIGHTMENT ALONG BEAR VALLEY ROAD

N
W E
S