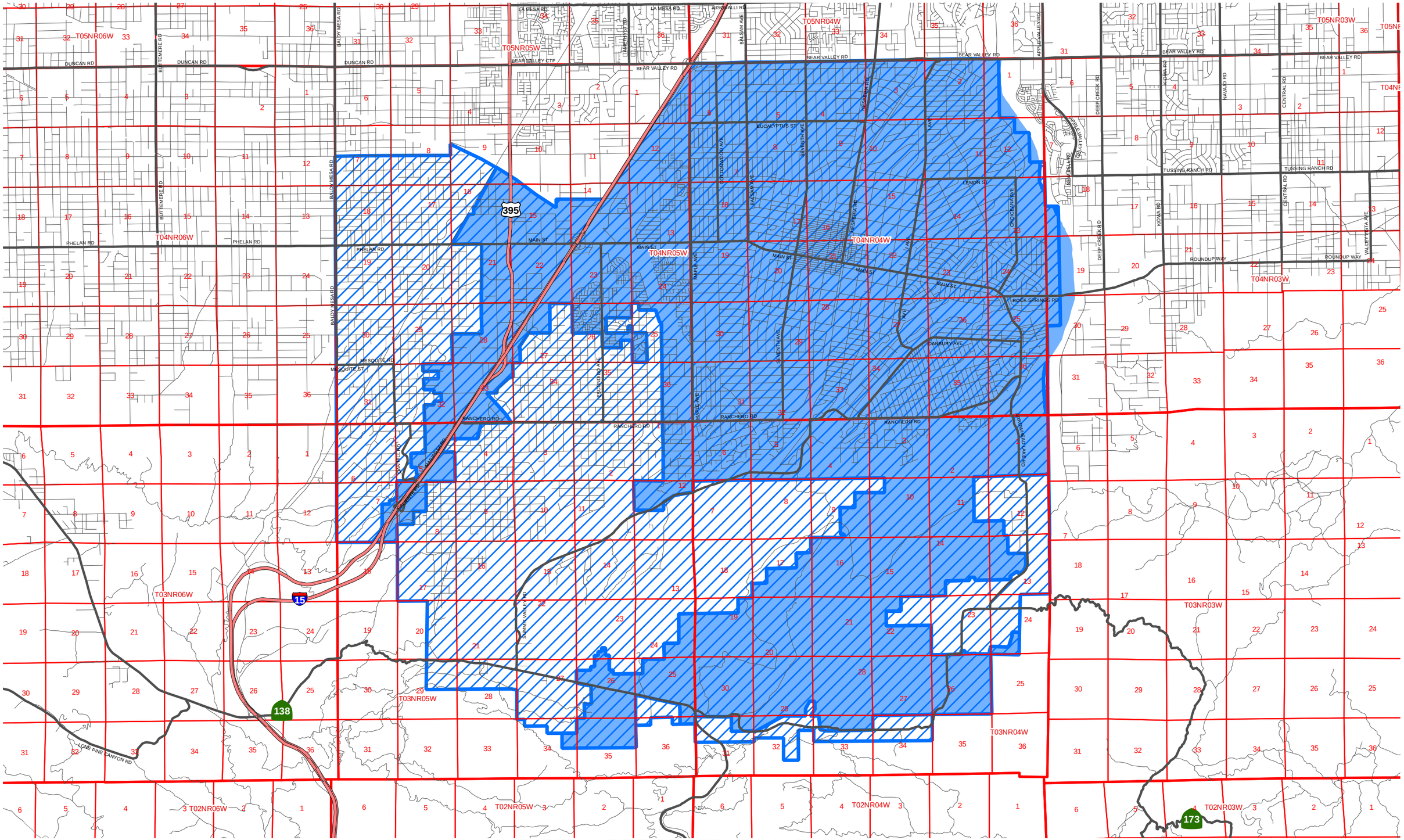

HESPERIA FIRE PROTECTION DISTRICT
District and Sphere of Influence Boundaries

Date Created: August 21, 2008
(date map was printed on)

Hesperia Fire Protection District

Hesperia Fire Prot. Dist. Sphere of Influence

Date Created: May 05, 2008

Document Name: apple_valley.mxd

INFORMATION SERVICES
ISD
COUNTY OF SAN BERNARDINO
GIS / MAPPING SERVICES
909.387.5577

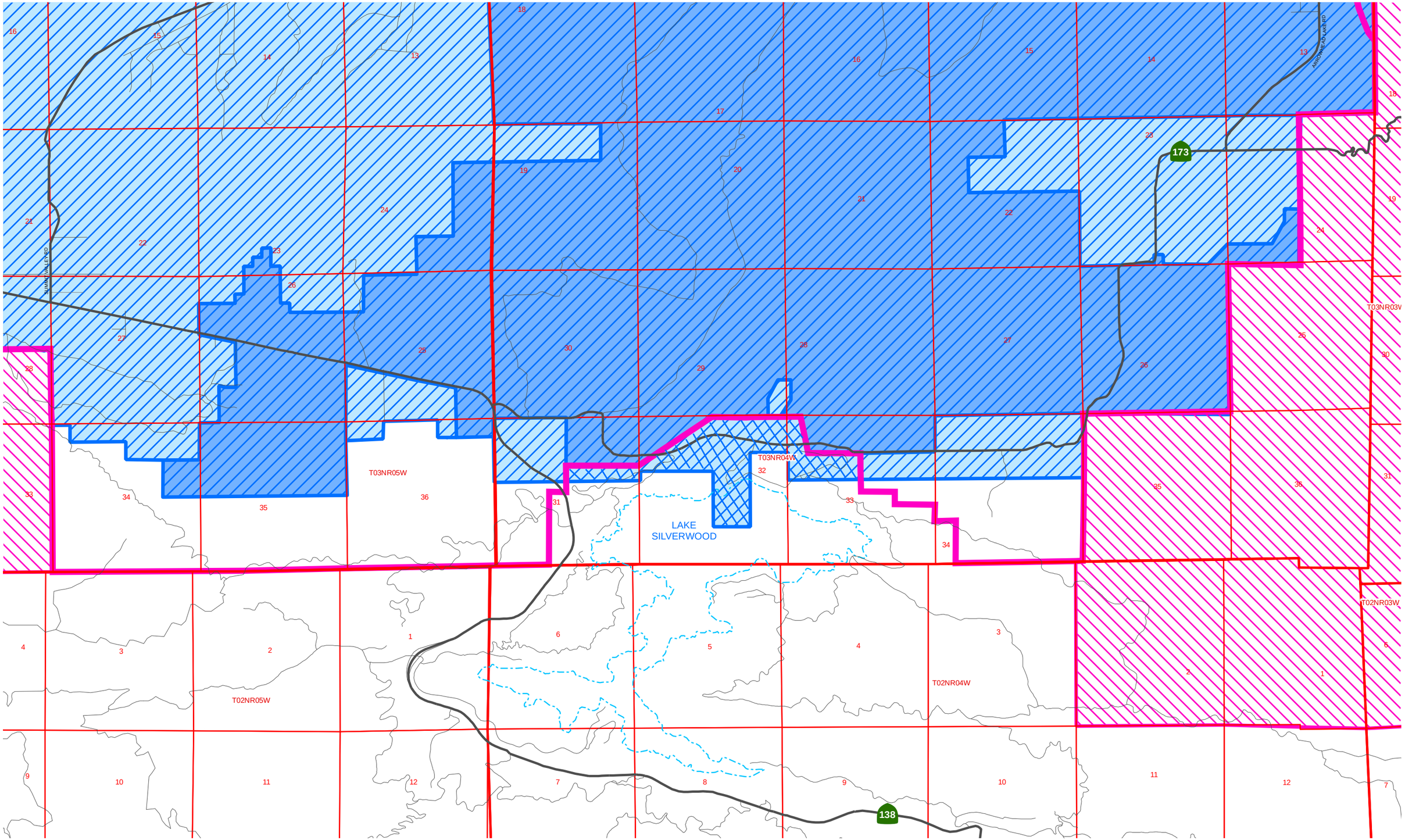

Proposed Hesperia Community Sphere Reduction

Date Created: May 05, 2008

Document Name: apple_valley.mxd

PROPOSED FIRE PROVIDER SPHERE OF INFLUENCE MODIFICATIONS

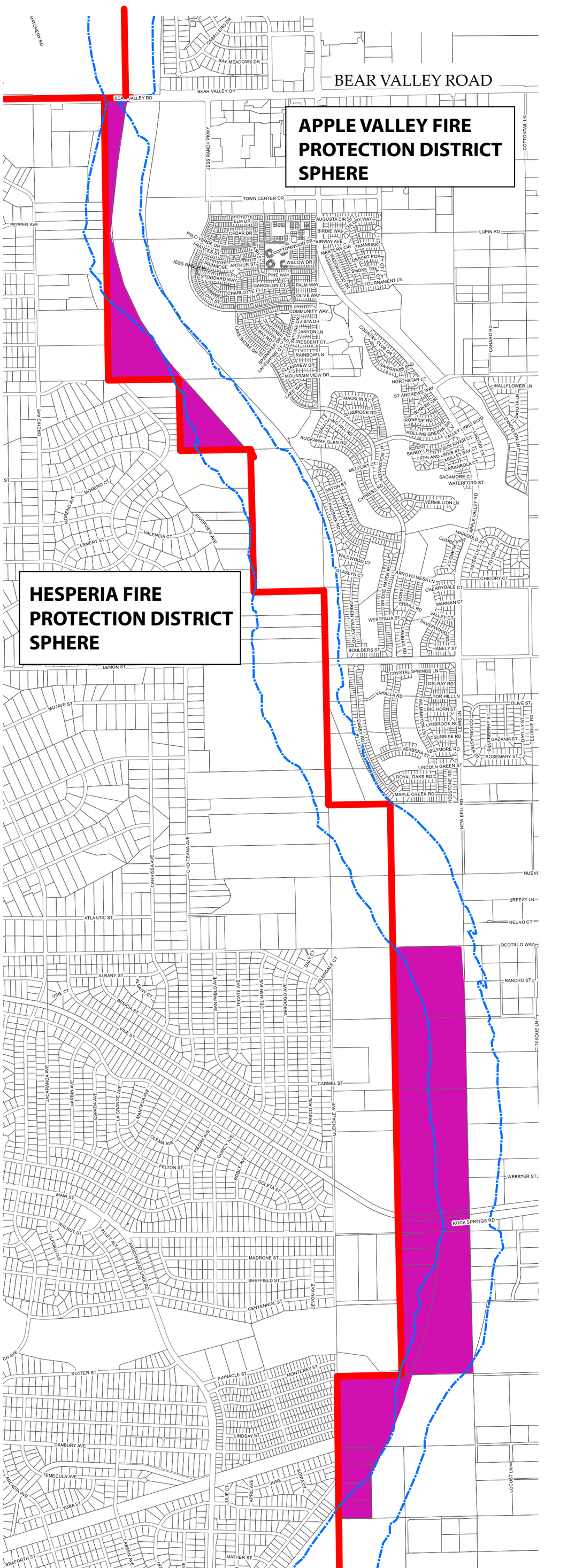

HESPERIA FPD SPHERE EXPANSION, APPLE VALLEY FPD SPHERE REDUCTION

FIRE PROVIDER SPHERE BOUNDARY

MOJAVE RIVER

REALIGNMENT OF JURISDICTIONAL BOUNDARIES ACCORDING TO REVISED SPHERE

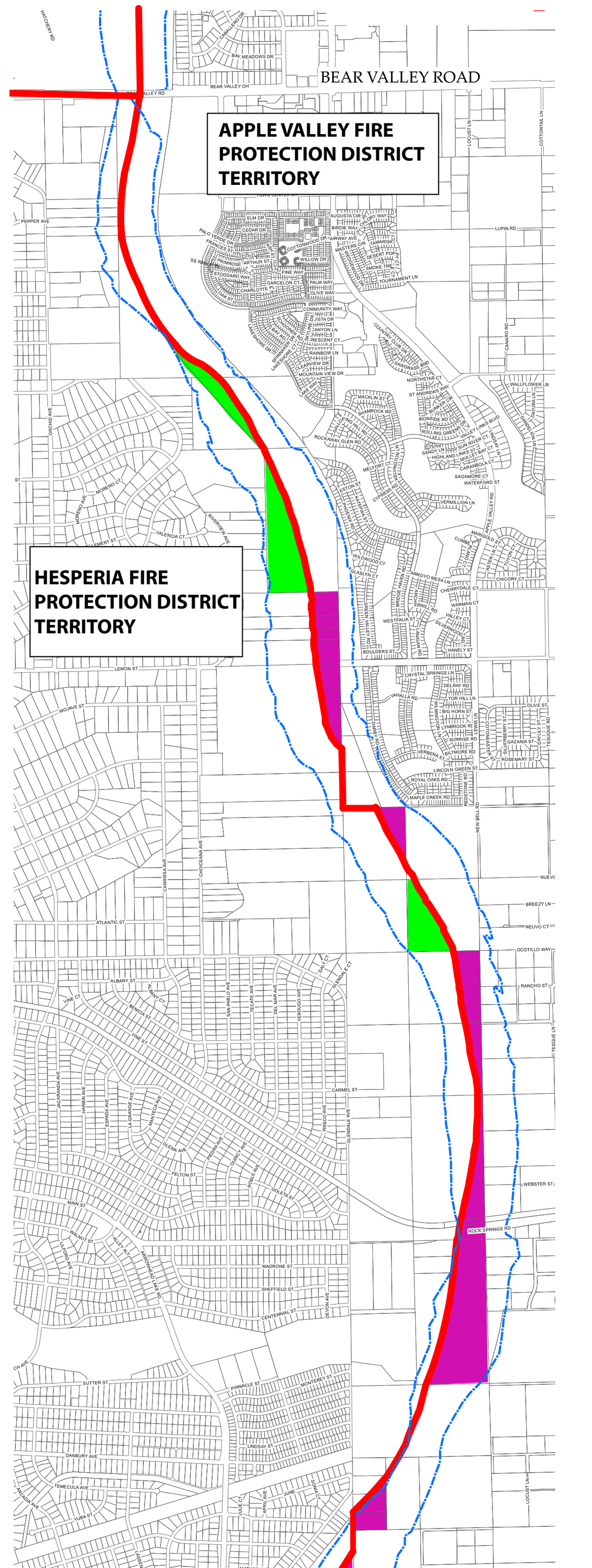

HESPERIA FPD ANNEXATION, APPLE VALLEY FPD DETACHMENT

HESPERIA FPD ANNEXATION, COUNTY FIRE DETACHMENT

MOJAVE RIVER

APPLE VALLEY FPD ANNEXATION, HESPERIA FPD DETACHMENT

FIRE PROVIDER TERRITORY BOUNDARY

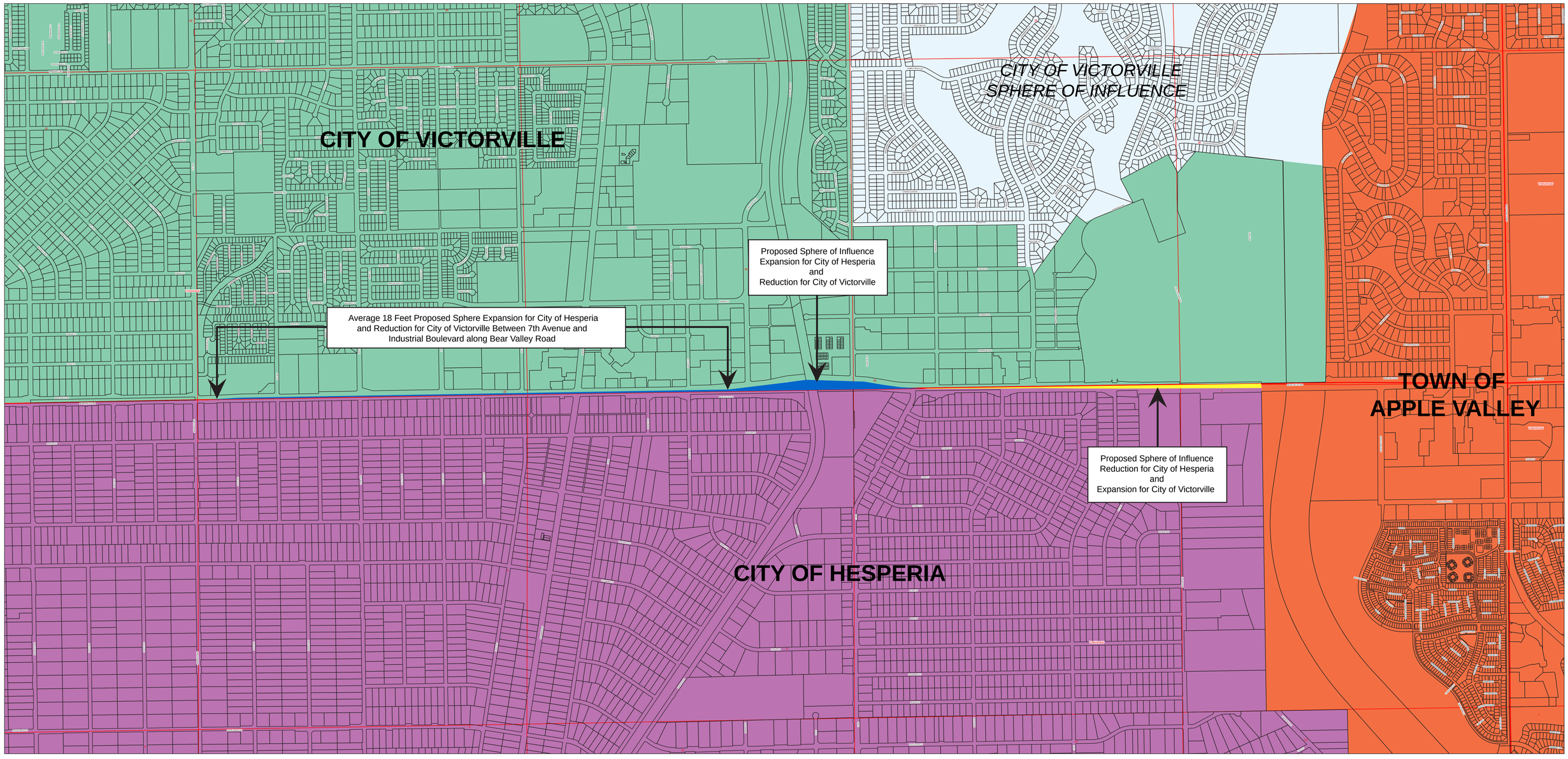

Proposed Sphere Expansion for City of Hesperia and Sphere Reduction for City of Victorville
Proposed Sphere Reduction for City of Hesperia and Sphere Expansion for City of Victorville
City of Hesperia
City of Victorville
Town of Apple Valley
Section Lines

INFORMATION SERVICES
ISD
COUNTY OF SAN BERNARDINO
GIS & MAPPING SERVICES
909.387.8117

Date Created: Oct. 6, 2008

HESPERIA / VICTORVILLE REALIGHTMENT ALONG BEAR VALLEY ROAD

N
W E
S