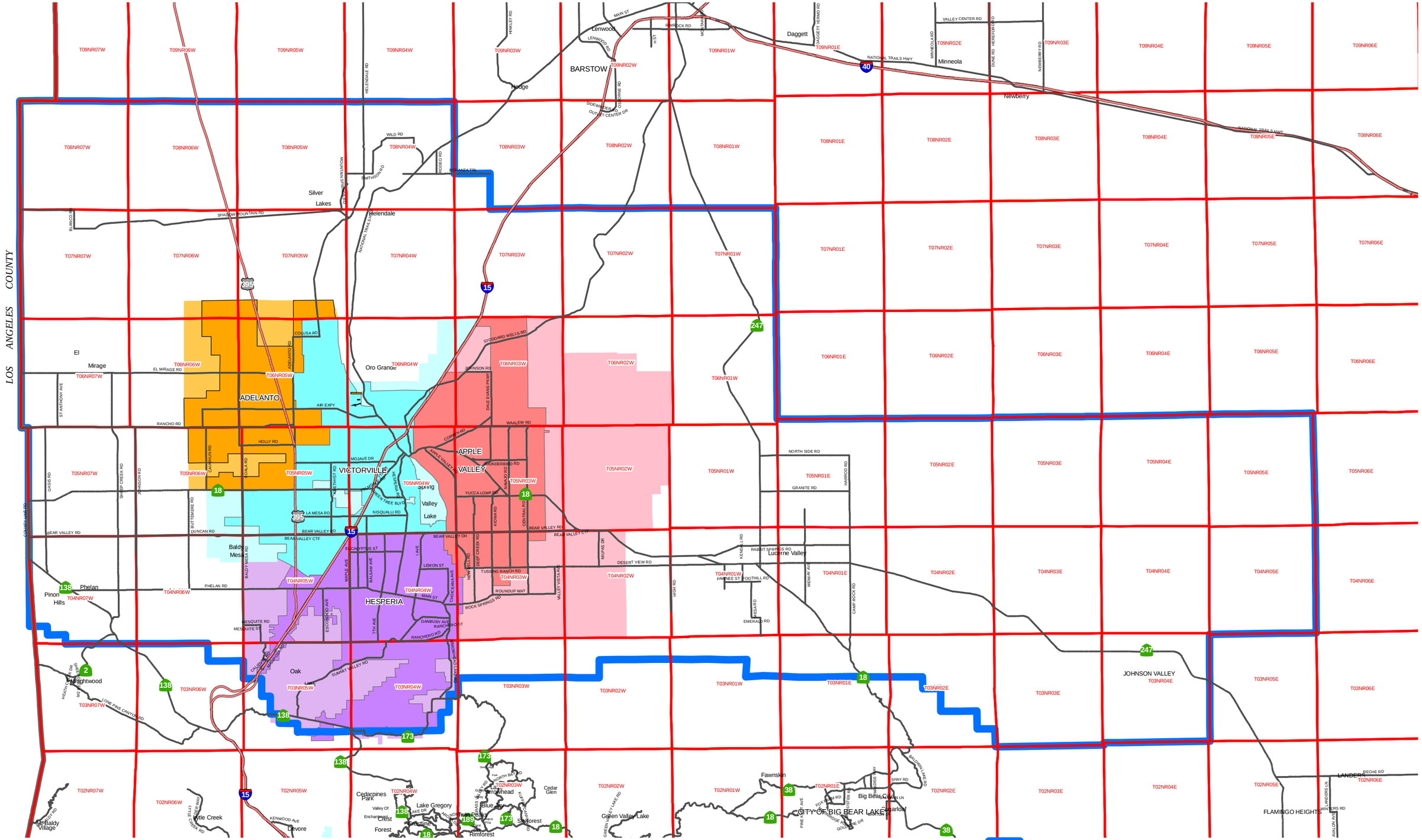

COUNTY SERVICE AREA 60

Map Prepared On: March 11, 2008

CSA 60
City of Adelanto
Town of Apple Valley
City of Hesperia
City of Victorville
County Boundary

City Spheres of Influence are shown in a lighter shade of the city color

N
W
E
S

Document Name: csa_60_map.mxd

Date Created: Mar 11, 2008

INFORMATION SERVICES
COUNTY OF SAN BERNARDINO
GIS / MAPPING SERVICES
909.387.8117

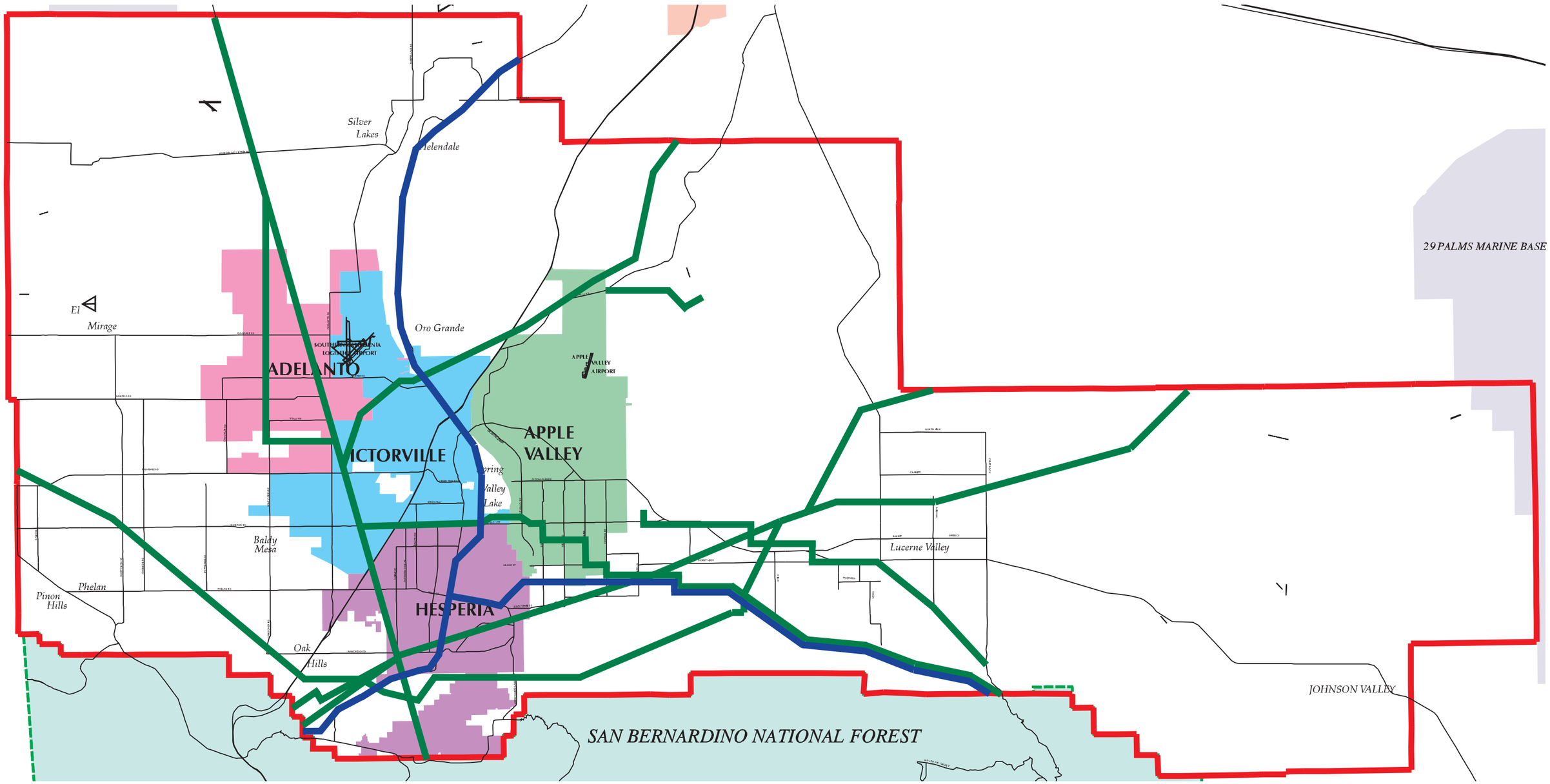

SAN BERNARDINO COUNTY
CSA 60

- CSA 60 Sphere of Influence and Exterior Boundary
- Exclusion from CSA 60 Territory - Southern California Edison Company (within sphere)
- Exclusion from CSA 60 Territory - Achison, Topeka and Santa Fe Railroad (within sphere)

ISD GIMS
909-388-5917

N

Map Prepared On December 08, 2007

/gis/gm/app/lafco/plot/misc_1117/csa60_map.plt Monday December 08, 2003 12:56 PM MAPSCALE: 1" = 22658.979941 ft

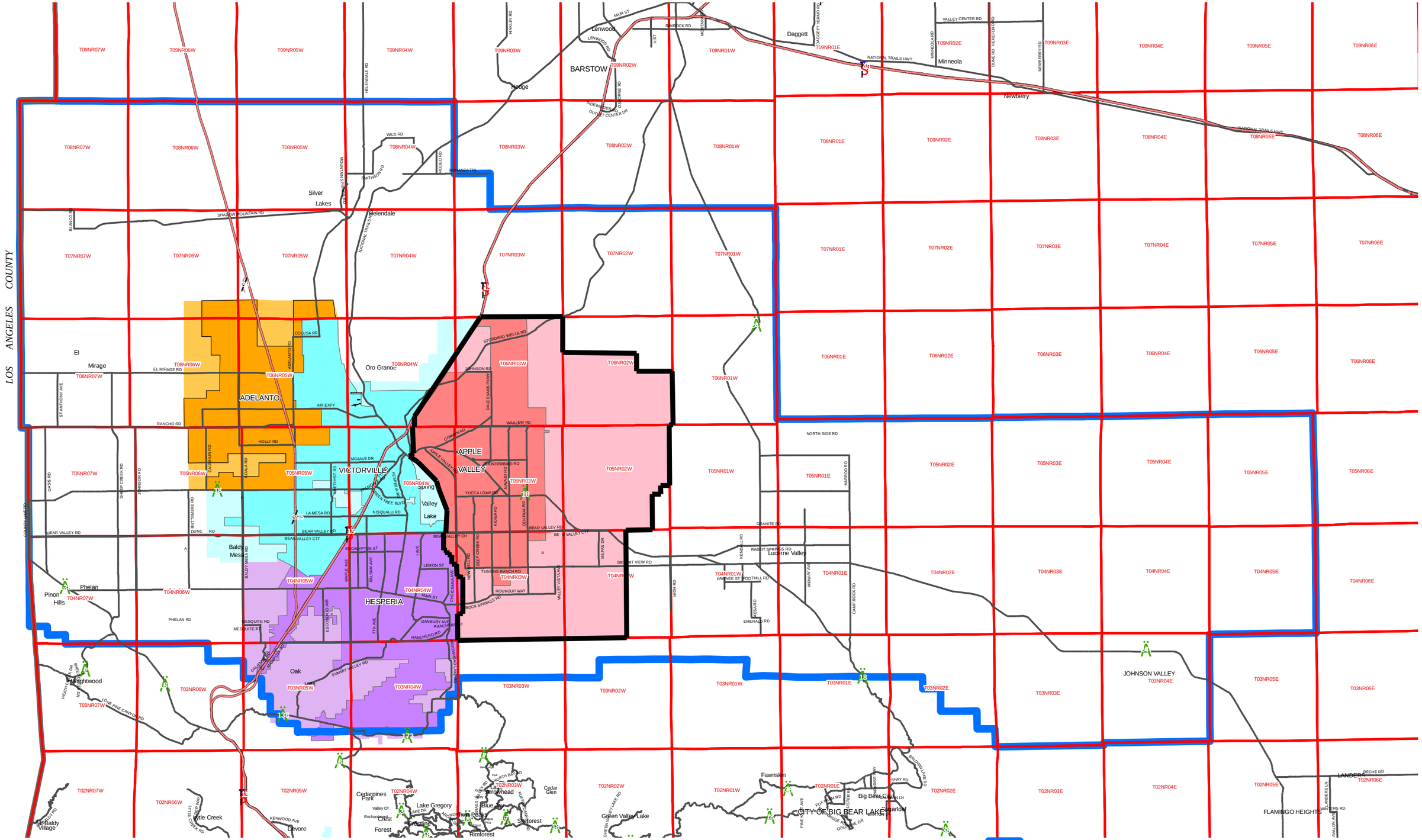

COUNTY SERVICE AREA 60

Sphere of Influence Reduction to be Coterminous to Town of Apple Valley Sphere

Document Name: csa_60_map.mxd

Date Created: Mar 11, 2008

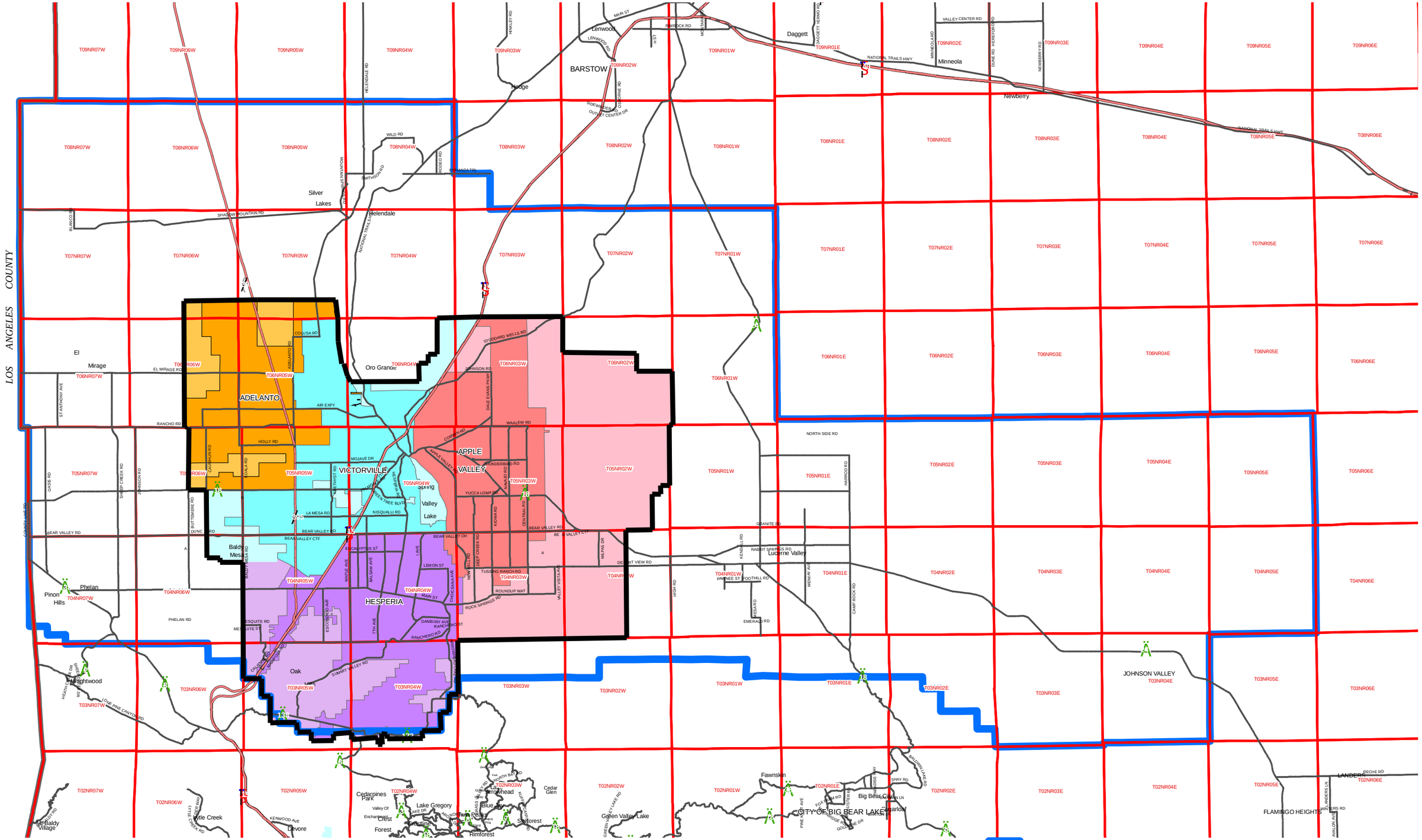

COUNTY SERVICE AREA 60

Sphere of Influence Reduction to be Coterminous to the Victor Valley Region City/Town Spheres

Document Name: csa_60_map.mxd

Date Created: Mar 11, 2008