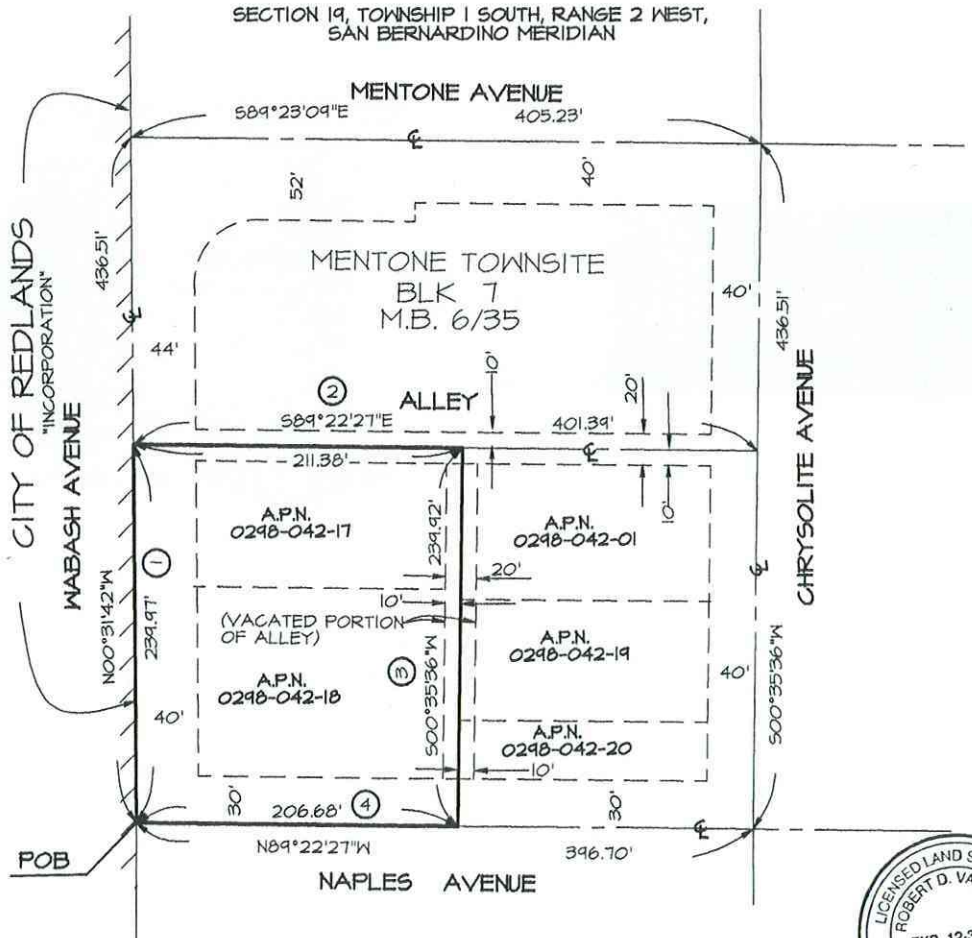

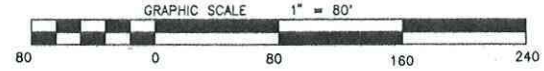

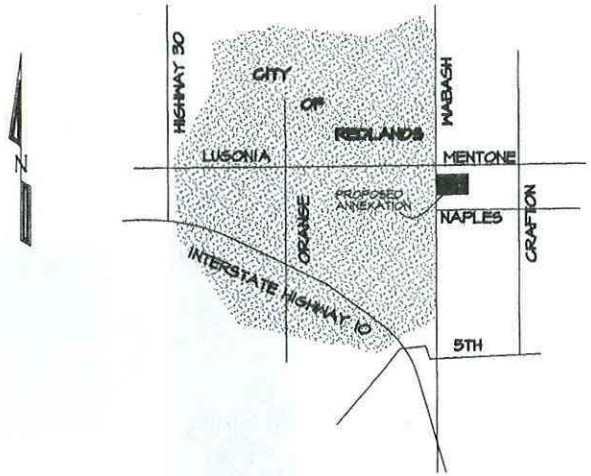

NOT TO SCALE
VICINITY MAP

LEGEND:

(#) INDICATES COURSE NUMBER PER THE LEGAL DESCRIPTION

EXISTING CITY OF REDLANDS BOUNDARY

PROPOSED ANNEXATION BOUNDARY

THIS ANNEXATION PROPOSAL CONTAINS 1.15 ACRES, MORE OR LESS.

Note: ALL BEARINGS AND DISTANCES ARE DERIVED FROM INFORMATION SHOWN ON RS 118/70 & MB. 6/35

JUNE 30, 2005

SAN BERNARDINO COUNTY SURVEYOR

825 E. Third Street San Bernardino, CA 92415-0835

DRAWN BY	APPROVED BY	REVISION NO.
RDV	D.C.M.	

DANIEL C. MOYE
COUNTY SURVEYOR
COUNTY OF SAN BERNARDINO

Robert D. Vasquez 7-24-06
Deputy

7300 12-31-06
L.S. No. DATE

LICENSED LAND SURVEYOR
ROBERT D. VASQUEZ
EXP. 12-31-06
No. 7300
STATE OF CALIFORNIA

LAFCO # 3030
ANNEXATION NO. 87
TO THE CITY OF REDLANDS

LOCATED
South of Mentone /East of Wabash

JOB NUMBER	SCALE	SHT. NO.	TOT. SHT'S.
00165LF0	1"= 80'	1	1