TOTAL AREA OF ANNEXATION
30 ACRES, MORE OR LESS

AFFECTED AGENCIES
BIGHORN-DESERT VIEW WATER AGENCY

3054/3055

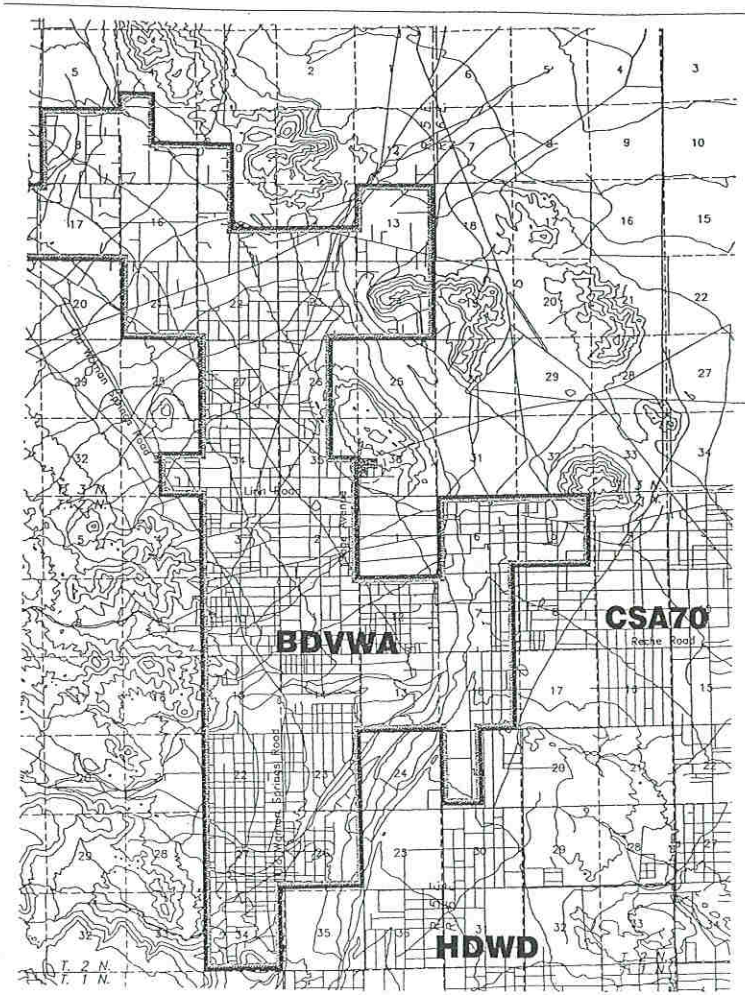

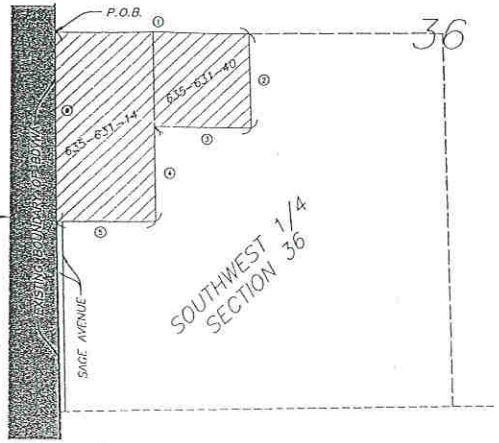

400' 0 400' 800' 1200'
SCALE: 1" = 400'

REGISTERED PROFESSIONAL ENGINEER
WILLIAM H. WARNER
No. 23256
Exp. 12/31/05
STATE OF CALIFORNIA
11/16/05

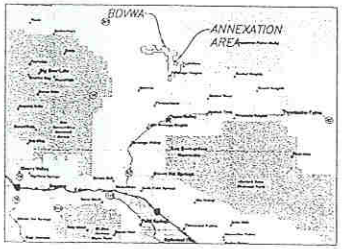

VICINITY MAP
NO SCALE

LEGEND

- PROPOSED ANNEXATION BOUNDARY
- EXISTING BOUNDARY OF BIGHORN-DESERT VIEW WATER AGENCY
- ① COURSE NUMBER AS SHOWN IN LEGAL DESCRIPTION
- INDICATES SECTION LINE
- INDICATES APN LINES
- P.O.B. INDICATES POINT OF BEGINNING OF LEGAL DESCRIPTION
- **BDVWA** INDICATES BIGHORN-DESERT VIEW WATER AGENCY
- **HDWD** INDICATES HI-DESERT WATER DISTRICT

4000' 0 4000' 8000' 12000'
SCALE: 1" = 4000'

LAFCO _____

REORGANIZATION TO INCLUDE
BIGHORN-DESERT VIEW WATER AGENCY ANNEXATION
(2005 ANNEXATION PROJECT)
IN THE SW 1/4 OF SECTION 36, T. 3 N., R. 5 E., SBB&M
MAP PREPARED ON NOVEMBER 16, 2005

NO.	INIT.	APPVD	DATE	REVISIONS

Seal: REGISTERED PROFESSIONAL ENGINEER WILLIAM H. WARNER No. 23256 Exp. 12/31/05 CIVIL STATE OF CALIFORNIA

PREPARED UNDER THE SUPERVISION OF:
WILLIAM H. WARNER, WARNER ENGINEERING DATE
R.C.E. NO. 23256, EXP. 12/31/05

DESIGN BY	DRAWN BY	CHECKED BY	DATE
J.E.R.	R.C.P.	W.H.W.	NOV 2005

Warner engineering
CIVIL ENGINEERING / PLANNING / LAND SURVEYING

P.N. 0510-022