











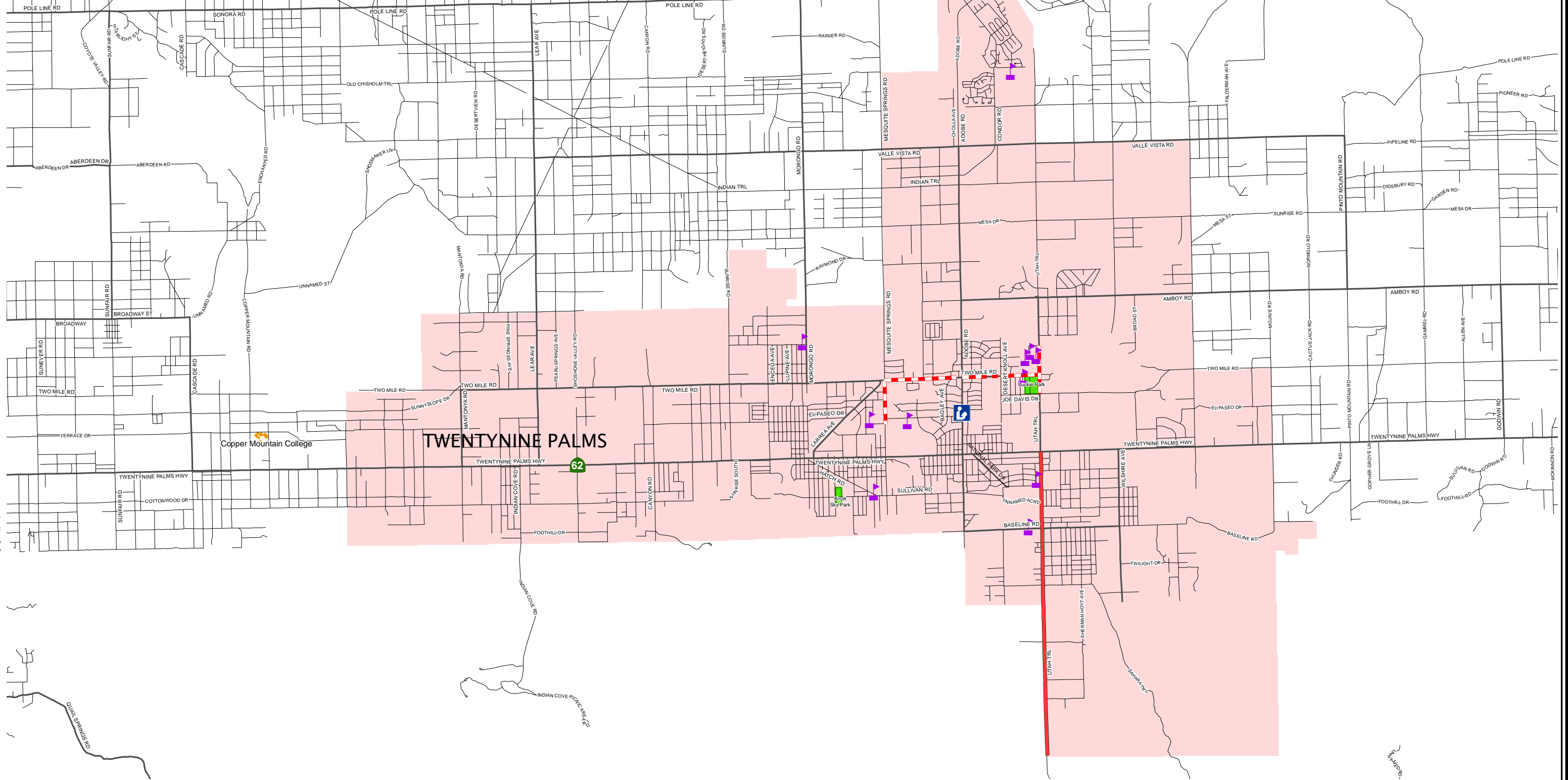


# CITY OF TWENTYNINE PALMS Bike Paths



-  Bike path separated from road
-  Bike lane, on street with street markings
-  Bike route, on street no markings, signs only
-  railroads
-  Colleges/Universities
-  Hospitals
-  Shopping Centers
-  Parks
-  Schools
-  Metrolink Stations
-  Libraries
-  Park and Ride Sites



Document Name: g:\gim\app\city\_1172\_sarascomario.mxd Date Created: June 7, 2010