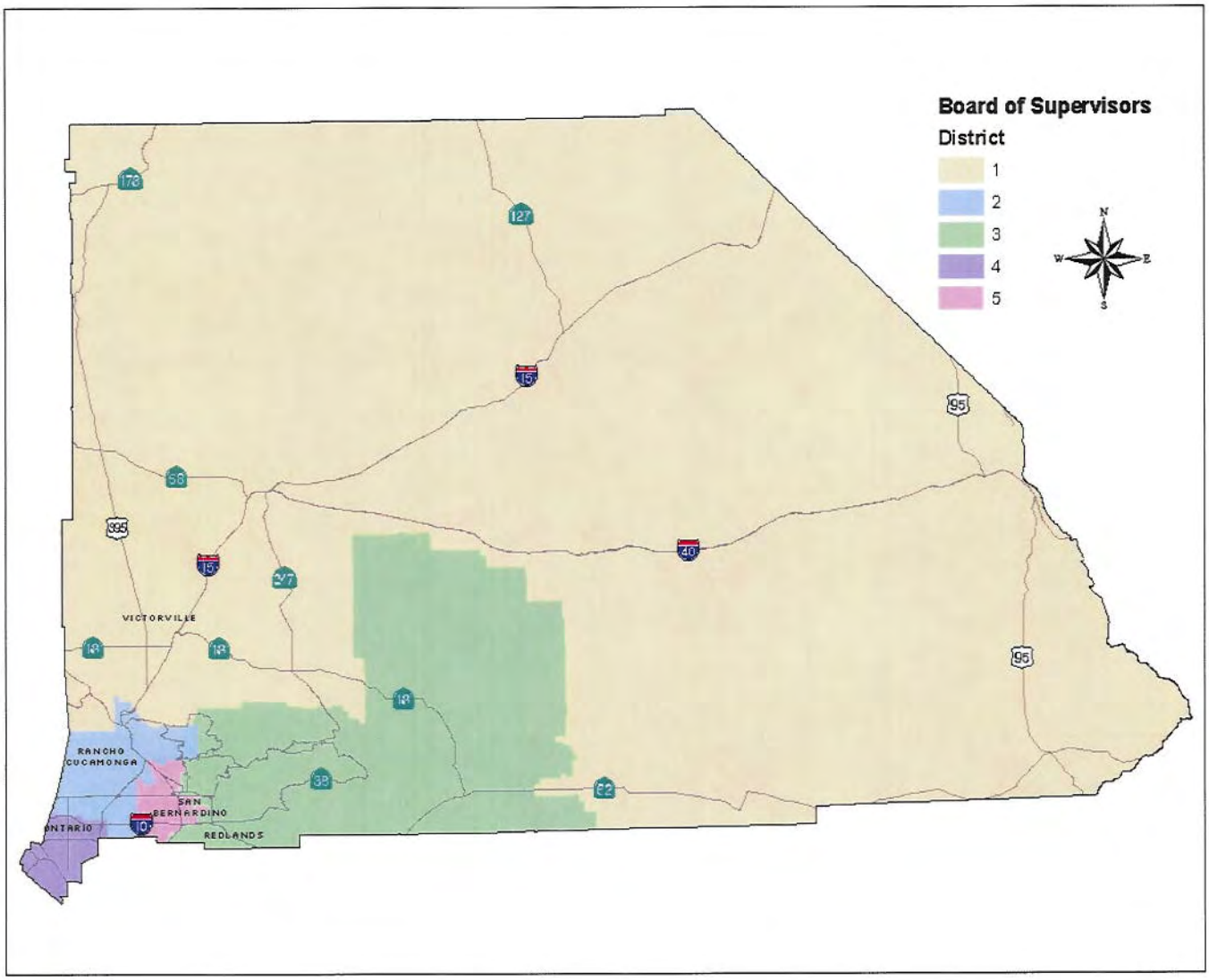

*Each city included in this County Map is the largest city in its respective district.

County formed in 1853

County Seat: San Bernardino

The County is a charter County divided into five supervisorial districts based on population.

The County is governed by a five-member Board of Supervisors. Members serve four-year terms.

The Chairman and Vice Chairman are elected by and from members of the Board.

COUNTY OF SAN BERNARDINO
COUNTYWIDE FACTS AND FIGURES

SIZE:
20,160 square miles (largest county in the contiguous United States by area)

ELEVATION:
Highest Elevation, Mt. San Gorgonio, 11,502 ft.

INCORPORATED CITIES:
24

POPULATION BY CITY

INCORPORATED CITY	TOTAL 1/1/2008 ESTIMATED POPULATION
Adelanto	28,181
Apple Valley	70,092
Barstow	23,952
Big Bear Lake	6,256
Chino	82,670
Chino Hills	78,957
Colton	51,918
Fontana	188,498
Grand Terrace	12,543
Hesperia	87,820
Highland	52,503
Loma Linda	22,632
Montclair	37,017
Needles	5,807
Ontario	173,690
Rancho Cucamonga	174,308
Redlands	71,807
Rialto	99,767
San Bernardino	205,493
Twentynine Palms	27,966
Upland	75,137
Victorville	107,408
Yucaipa	52,063
Yucca Valley	21,268
Total Incorporated	**1,757,753**
Total Unincorporated	**298,013**
Total County of San Bernardino	**2,055,766**

Source: *State of California, Department of Finance, E-1: Population Estimate with Annual Percentage* Change- January 1, 2007 and 2008. *Sacramento,* California, May 2008.

UNEMPLOYMENT: 8.5% (July 2008)

Source: California Employment Development Department, Labor Market Information

MAJOR COUNTY EMPLOYERS (July 2007):

Employer	Employees
County	18,946
National Training Center*	14,025
Loma Linda University Health Center*	12,851
US Marine Corp Air/Ground Center*	12,486
Stater Bros.	7,900

Source: The Business Press, Copyright 2008
Note: Information was provided by the companies, agencies and institutions in this listing at the request of The Business Press. Business Press relied on each organization to report information completely and accurately. Several organizations were invited to provide information for the Business Press publication, but had not done so at press time.
** 2007 figures*

MAJOR COUNTY TAXPAYERS (Secured Taxpayers-2008-09 Property Tax Rolls)

Name	Assessed Value
Southern California Edison	$1,561,256,753
Prologis	$766,973,433
Verizon California, Inc.	$685,625,497
Catellus	$628,218,846
Loma Linda University	$508,770,574
Majestic Realty Co.	$481,611,538
Cemex	$436,223,997
Kaiser	$436,141,481
Riverside Cement Company	$412,673,326
California Steel	$401,003,713

Source: County of San Bernardino, Assessor and Auditor-Controller/Recorder Property Tax Division.

EMPLOYMENT MIX (2007):

Services	556,200
Retail Trade	87,800
Government	119,100
Construction	42,900
Transportation & Public Utilities	171,400
Wholesale trade	35,200
Farming	3,100
Finance, insurance & real estate	27,000
Mining	600

Source: California Employment Development Department, SB County – Industry Employment and Labor Force – By Annual Average, August 15, 2008.

MEDIAN HOME PRICE (2007): $350,000

Source: Data Quick Information Systems, 2008.

ASSESSED VALUATIONS (FY 2008-09):
$187,190,591,729

MEDIAN FAMILY INCOME (2007 estimate): $61,702

Source: U.S. Census Bureau, 2007 American Community Survey

PER CAPITA PERSONAL INCOME: $27,134 (2006)

Source: California Employment Development Department, Labor Market Information.

TAXABLE SALES (FY 2006-07): $31,110,107,000

Source: State Board of Equalization

REGIONAL PARKLAND:
9,200 acres

COUNTY LIBRARY:
30 Branches

UNIVERSITIES/COMMUNITY COLLEGES
(Ranked by # of students):

Four Year Universities (Fall 2007)
1. California State University San Bernardino (17,066)
2. University of Redlands (4,188)
3. Loma Linda University (4,022)

Community Colleges (Fall 2007)
1. Chaffey College (18,736)
2. San Bernardino Valley College (12,839)
3. Victor Valley Community College (10,149)
4. Crafton Hills College (5,382)
5. Barstow College (2,906)
6. Copper Mountain College (1,673)

Source: U.S. Department of Education, National Center for Education Statistics.

AIRPORTS:
1. Apple Valley Airport
2. Baker Airport
3. Cable Airport
4. Chino Airport
5. Daggett Airport
6. Hesperia Airport
7. Needles Airport
8. Ontario International Airport
9. San Bernardino Airport
10. Southern California Logistics Airport
11. Twentynine Palms Airport

TOURIST ATTRACTIONS:
1. Big Bear Lake Resort
2. Calico Ghost Town*
3. California Speedway
4. Colorado River
5. Glen Helen Pavilion*
6. Joshua Tree National Park
7. Lake Arrowhead Resort
8. Route 66

*County-owned

TOP 5 HOSPITALS:
(Ranked by # of beds)
1. Loma Linda University Medical Center, Loma Linda (749 beds)
2. Kaiser Foundation Hospital, Fontana (459 beds)*
3. Arrowhead Regional Medical Center, Colton (353 beds)
4. Community Hospital of San Bernardino, San Bernardino (292 beds)
5. San Antonio Community Hospital, Upland (279 beds)

Source: Hospital Directory, 2008 U.S. News and World Report, L.P, provided by the American Hospital Association.
**Number of beds derived from prior year data.*

GENDER (2006 estimate):

	Percent
Male	50.1%
Female	49.9%

Source: U.S. Census Bureau, 2006 American Community Survey

RACE/ETHNICITY (2008 Projection):

Hispanic	45.4%
White	36.8%
Black	9.7%
Asian	5.3%
American Indian	0.6%
Pacific Islander	0.3%
Multi-Race	2.0%

Source: State of California, Department of Finance, Race/Ethnic Population with Age and Sex Detail, 2000–2050. Sacramento, CA, July 2007.
Total does not equal 100% due to rounding.

MEDIAN AGE (2006 estimate): 30.3

Source: U.S Census Bureau, 2006 American Community Survey

BIRTH RATE (2006 estimate): 1,739 (per 100,000 population)

Source: State of California, Department of Finance, Demographic Research Unit, "Historical and Projected Birth by County, 1990—2016", September 2007 and "E-1 City/County Population Estimates", May 2007.

DEATH RATE (2005 estimate): 630.5 (per 100,000 population)

Source: Center for Health Statistics and State of California, Department of Finance, "E-1 City/County Population Estimates", May 2006.

POVERTY LEVEL (2007 estimate): 11.8%

Source: U.S. Census Bureau, 2007 American Community Survey

EDUCATIONAL ATTAINMENT (2006 estimate of county population age 25 years and over):

	Percent
Less than 9th grade	10.7%
9th to 12th grade, no diploma	12.7%
High school graduate (includes equivalency)	28.7%
Some college, no degree	22.5%
Associate's degree	8.1%
Bachelor's degree	11.7%
Graduate or professional degree	5.6%

Source: U.S. Census Bureau, 2006 American Community Survey
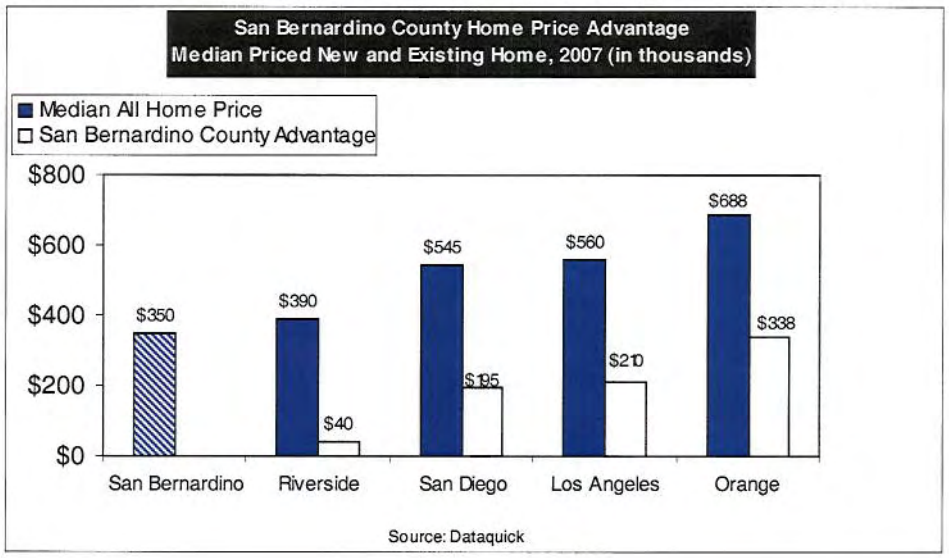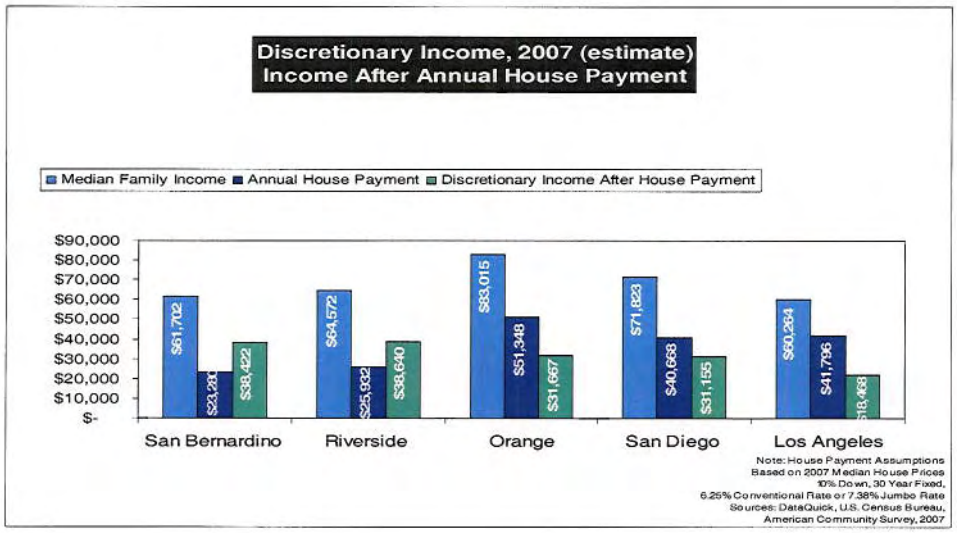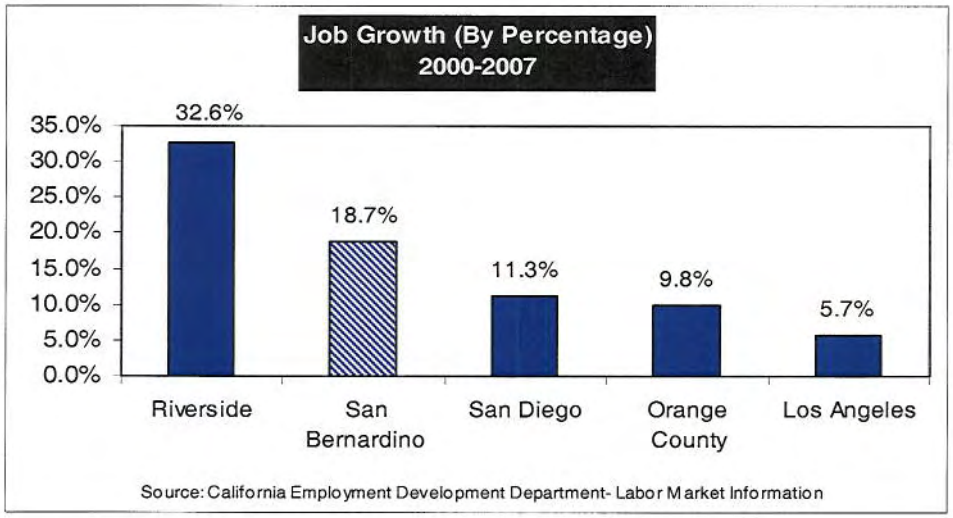
THE COUNTY OF SAN BERNARDINO COMPARISON TO OTHER COUNTIES