



**HAZARDOUS MATERIALS  
TECHNICAL STUDY  
MITSUBISHI CEMENT SOUTH QUARRY  
CUSHENBURY MINE  
SAN BERNARDINO COUNTY, CALIFORNIA**

**PREPARED FOR:**  
ECORP Consulting, Inc.  
215 North 5<sup>th</sup> Street  
Redlands, California 92374

**PREPARED BY:**  
Ninyo & Moore  
Geotechnical and Environmental Sciences Consultants  
5710 Ruffin Road  
San Diego, California 92123

September 19, 2013  
Project No. 107331002

September 19, 2013  
Project No. 107331002

Ms. Anne Surdzial  
ECORP Consulting, Inc.  
215 North 5<sup>th</sup> Street  
Redlands, California 92374

Subject: Hazardous Materials Technical Study  
Mitsubishi Cement South Quarry  
Cushenbury Mine  
San Bernardino County, California

Dear Ms. Surdzial:

In accordance with our proposal P-8857C dated October 23, 2012, and your Task Order 4, executed December 19, 2012, Ninyo & Moore has performed a Hazardous Materials Technical Study of the above-referenced site. The attached report presents our methodology, findings, opinions, and conclusions regarding the environmental conditions at the site.

We appreciate the opportunity to be of service to you on this project.

Sincerely,  
**NINYO & MOORE**



Adrian Olivares  
Project Environmental Scientist



Stephan A. Beck, PG 4375  
Manager, Environmental Sciences Division

AO/SB/gg

Distribution: (1) Addressee

## TABLE OF CONTENTS

	<u>Page</u>
1. INTRODUCTION .....	1
2. SCOPE OF WORK.....	1
3. PROJECT BACKGROUND .....	2
4. ENVIRONMENTAL SETTING .....	3
4.1. Topographic Conditions .....	3
4.2. Geologic Conditions .....	3
4.3. Hydrogeologic Conditions.....	4
5. PROJECT AREA HISTORY .....	4
5.1. Aerial Photographs .....	4
5.2. Historical Topographic Maps .....	5
6. PROJECT AREA RECONNAISSANCE.....	5
7. ENVIRONMENTAL DATABASE SEARCH.....	5
8. ONLINE ENVIRONMENTAL DATABASES .....	8
8.1. GeoTracker Database.....	8
8.2. DTSC EnviroStor Database .....	9
8.3. Army Corps of Civil Engineers Formerly Used Defense Sites Database .....	9
8.4. DTSC Cortese List.....	9
8.5. DTSC List of Properties with Deed Restrictions.....	9
8.6. CALRECYCLE Solid Waste Information System.....	9
8.7. National Pipeline Mapping System .....	10
9. FINDINGS AND OPINIONS .....	10
10. CEQA SIGNIFICANCE OF IMPACTS .....	11
11. RECOMMENDATIONS.....	14
12. LIMITATIONS.....	14
13. REFERENCES .....	16

### Table

Table 1 – Environmental Database Search .....	6
-----------------------------------------------	---

### Figures

Figure 1 – Project Area Location

Figure 2 – Project Area and Vicinity

### Appendices

Appendix A – Photographs

Appendix B – Environmental Database Search Report (electronic only)

## **1. INTRODUCTION**

In accordance with your request, Ninyo & Moore has performed a Hazardous Materials Technical Study (HMTS) for the Mitsubishi Cement Corporation (MCC) South Quarry Project located in San Bernardino County, California (Figure 1). The South Quarry Project (project) is located approximately six miles south of the Lucerne Valley community. For the purposes of this study, the project includes a 128 acre quarry, a 2.7 acre landscape berm, a temporary construction road of 0.7 acres, and a 22.2 acre proposed haul road (collectively referred to as the project area), located primarily on land owned by MCC, under the jurisdiction of the San Bernardino National Forest (SBNF).

The purpose of this HMTS is to document properties of potential environmental concern within the project area and vicinity, which may have been impacted by hazardous materials or wastes and have the potential to impact the project.

## **2. SCOPE OF WORK**

Ninyo & Moore's scope of work for this HMTS included the activities listed below.

- Reviewed physical setting information (e.g., topographic, geologic, etc.) for the project area.
- Performed a drive-by project area reconnaissance (quarry only) to document facilities/areas of potential environmental concern within or adjacent to the project area, as observed. The visual observations were made from safely accessible vantage points.
- Reviewed federal, state, and local regulatory agency databases for the project area. The purpose of this review was to document the locations of facilities with unauthorized releases of hazardous materials or wastes to soil and/or groundwater. The databases documented locations of known hazardous waste sites, landfills, leaking underground storage tanks, permitted facilities that utilize underground storage tanks, and facilities that use, store, or dispose of hazardous materials.
- Reviewed online regulatory database websites including the State Water Resources Control Board (SWRCB) GeoTracker, the Department of Toxic Substances Control (DTSC) EnviroS-tor, and CalRecycles' Solid Waste Information System (SWIS) to supplement information in the database report.

- Reviewed readily available historical aerial photographs and historical topographic maps to document, in general, areas within the project area that may have been historically developed with uses indicative of potential environmental concerns (e.g., agricultural, waste disposal, commercial, industrial, etc.).
- Evaluated the findings with respect to Questions A, B, and D of Section 8, “Hazards and Hazardous Materials” within Appendix G, “Environmental Checklist Form” of the “Guidelines for Implementation of [California Environmental Quality Act] CEQA.”
- Prepared this HMTS report documenting findings and providing opinions and recommendations regarding possible environmental impacts to the project area from potential releases of hazardous materials or wastes and potential impacts from hazardous materials or wastes from implementation of the project.

The following, which is not intended to be all inclusive, represents out-of-scope items with respect to this HMTS, and, therefore, were not addressed: human health risk assessment, asbestos-containing materials, radon, lead-based paint, lead in drinking water, wetlands, regulatory compliance, cultural and historic risk, industrial hygiene, health and safety, ecological resources, endangered species, mold, indoor air quality (including vapor intrusion), underground pipelines, and high-voltage power lines. In addition, Ninyo & Moore did not address interpretations of zoning regulations, building code requirements, or property title issues.

### **3. PROJECT BACKGROUND**

The project area is located in an unincorporated area of southwestern San Bernardino County, California near Lucerne Valley (Figure 1). The project area vicinity is characterized by undeveloped land or mines. Mines in the vicinity of the project area include MCC Cushenbury Mine (5808 State Highway), West Pit (under development), and East Pit (existing) to the north, Specialty Minerals, Inc. (SMI) Marble Canyon Quarry to the west-northwest, and Mohawk Mine, an abandoned mine, is located to the southeast (Figure 2).

The proposed South Quarry will total will total approximately 153.6 acres consisting of a 128-acre quarry, a 2.7 acre landscape berm, a 22.2-acre haul road 1.8 miles in length, and a temporary construction road of 0.7 acres. The proposed haul road is located on the northwest end of the South Quarry and consists of a 60-foot wide roadway, totaling 1.8 miles. The proposed haul road

generally trends northeast and will connect to the existing East Pit. The majority of the South Quarry Project is on unpatented claims owned by MCC within the jurisdiction of the San Bernardino National Forest, and the remaining is on MCC owned land. The proposed maximum elevation of the quarry is 5,365 feet above mean sea level (MSL).

#### **4. ENVIRONMENTAL SETTING**

The following sections include discussions of the topographic, geologic, and hydrogeologic conditions in the study area and vicinity.

##### **4.1. Topographic Conditions**

Based on a review of the United States Geological Survey (USGS), 2012, Big Bear City, 7.5-minute Quadrangle map, the project area is located on a northwest to southeast trending ridge at a maximum elevation of approximately 6,600 feet MSL. Elevations within the proposed South Quarry range from approximately 6,000 feet MSL at the northwestern portion to 6,600 feet MSL near the southeastern portion. The elevations along the proposed haul road range from approximately 5,100 feet MSL near the East Pit to 6,000 feet MSL on the northwestern portion of the South Quarry. The topography generally slopes northerly toward Lucerne Valley. Marble Canyon Creek is located approximately 1,500 feet west of the South Quarry (USGS, 2012).

##### **4.2. Geologic Conditions**

According to the USGS Preliminary Geologic Map of the Big Bear City 7.5' Quadrangle, the project area is primarily underlain by the Bird Spring Formation, Monte Cristo Limestone (Mississippian), and Sultan Limestone (Devonian). The Bird Spring Formation consists of the Middle and Lower Members. The Monte Cristo Limestone consists of three members, Yellowpine, Bullion and Lower. The Sultan Limestone consists of the Crystal Pass Member, which is described as thin- to thick-bedded, white calcite marble having intermittent thin intervals of dark-gray calcite and dolomite marble. Other units within the project area include landside deposits (USGS, 2004).

#### **4.3. Hydrogeologic Conditions**

According to the Regional Water Quality Control Board (RWQCB) Water Quality Control Plan for the Colorado River Basin, the project area is situated within the Lucerne Lake Hydrologic Unit (HU). Groundwater within the Lucerne Lake HU has existing beneficial uses for municipal, domestic, industrial service, and agricultural supplies (RWQCB, 2006).

In 2009 and 2010, MCC drilled nine borings within the proposed South Quarry to a maximum depth of 850 feet below ground surface (bgs). Groundwater was not encountered in any of the borings. Groundwater measured from the Cushenbury Mine, approximately 0.75 mile north of the project area, was reported as 4,642 feet MSL, which corresponds to 723 feet below the lowest point (5,365 feet MSL) of the proposed South Quarry floor (Golder Associates, 2010).

According to a Ron Barto (Barto) semi-annual groundwater monitoring report dated May 30, 2012, groundwater measured from two Cushenbury Mine wells (Well #1 and Well #3) closest to the project area was 255.1 and 271.6 feet below ground surface in April 2012. Based on well elevations provided in the report, this corresponds to groundwater elevations of 4,410 and 4,445 feet MSL, respectively. The regional groundwater flow is anticipated to follow the topography and flow to the north toward Lucerne Valley. Groundwater levels can fluctuate due to seasonal variations, groundwater withdrawal or injection, and other factors.

### **5. PROJECT AREA HISTORY**

The following sections present the historical uses of the project area, as documented through our review of historical aerial photographs and topographic maps.

#### **5.1. Aerial Photographs**

Historical aerial photographs were reviewed from [historicaerials.com](http://historicaerials.com), Google Earth, and the USGS for the project area for the following years: 1995, 2002, 2003, 2005, 2006, 2009, and 2010. In the earliest photograph available, 1995, the project area was undeveloped. A road or trail was visible adjacent to the southeast of the project area. In the project area vicinity, the MCC Cushenbury facility and East Pit were visible to the north, and SMI Marble Canyon

Quarry was visible to the west-northwest. In the subsequent photographs (2002-2010), the project area and vicinity appeared similar, with the exception of increased soil disturbances at the East Pit and SMI Marble Canyon Quarry.

## **5.2. Historical Topographic Maps**

Ninyo & Moore reviewed historical topographic maps from our internal library for the following years: 1902, 1947, 1949, 1971, and 1996. According to the 1902 map, the project area and vicinity were depicted as undeveloped. Marble Canyon Creek was depicted west of the site, and a northwest to southeast trending road was depicted approximately 1.5 miles east of the project area. In the 1947 and 1949 topographic maps, The Mohawk Mine (abandoned) was depicted approximately 1,000 feet southeast of the project area. In the 1971 and 1996 topographic maps, the Cushenbury and Marble Canyon Pits are depicted north and west of the project area, respectfully. A southwest to northeast trending intermittent stream is depicted approximately 500 feet east of the proposed South Quarry.

## **6. PROJECT AREA RECONNAISSANCE**

The purpose of the project area reconnaissance was to obtain information indicating the likelihood of RECs in connection with the project area and immediately adjacent properties. A field reconnaissance was conducted by Mr. Gregory Farrand, Principal Geologist with Ninyo & Moore on May 14, 2012. The proposed South Quarry and adjacent properties were viewed from accessible vantage points. Hazardous materials, wastes, structures, dumps, mines/prospects, or other man-made features were not observed at the project area. Environmental concerns were not noted during the project area reconnaissance.

## **7. ENVIRONMENTAL DATABASE SEARCH**

Computerized, environmental information database searches were performed by Environmental Data Resources, Inc. (EDR). The EDR search included federal, state, and local databases. The database report was the primary source utilized to document properties within the project area associated with unauthorized releases. A summary of the environmental databases searched, their

corresponding search radii, and number of noted sites, is presented in the associated EDR report along with a complete description of the assumptions and approach to the database search (Appendix A). The following table summarizes the listings in the environmental database report, which include properties within and up to two miles from the project boundary. The number also includes non-geocoded (orphan) properties that are located within the same zip code of the project alignment, but for which the geographic coordinates were not available to EDR. Therefore, the number of properties listed may not be reflective of the number of properties actually located in the vicinity of the project alignment. Some properties have multiple duplicate listings under a single database and/or are listed on several different databases.

**Table 1 – Environmental Database Search**

Database(s)	Description	Properties Within Project Area
<b>Federal Databases</b>		
NPL	The National Priorities List (NPL) is the United States Environmental Protection Agency's (EPA's) database of hazardous waste facilities that have been listed under the Superfund Program due to their potential risk to human health and/or the environment.	0
CERCLIS/ NFRAP	The Comprehensive Environmental Response, Compensation, and Liability Information System (CERCLIS) database is a compilation of properties that are proposed to be, or currently listed on, the NPL, as well as properties that are in the screening and assessment phase for possible inclusion on the NPL. No Further Remedial Action Planned (NFRAP) refers to properties that have been removed and archived from its inventory of Comprehensive Environmental Response, Compensation and Liability Act (CERCLA) sites.	0
Institutional Control (IC)/Engineering Controls (EC)	Properties listed on the federal Institutional Control database are those listed in the Brownfields Management System maintained by the EPA. The database includes Superfund properties that have either an institutional control (e.g., deed restriction) or engineering control (e.g., vapor barrier). The purpose of the database is to organize and track information for Brownfields grant programs.	0
RCRA CORRACTS	The EPA maintains a database of Resource Conservation and Recovery Act (RCRA) properties associated with treatment, storage, transportation, and disposal of hazardous waste that are undergoing corrective action. Properties are subject to corrective action for violations or releases of hazardous waste or constituents into the environment.	0
RCRA TSDF (Non-CORRACTS)	The RCRA Non-Corrective Action/Treatment Storage Disposal (Non-CORRACTS/TSD) database is a compilation by the EPA of properties that report storage, transportation, treatment, or disposal of hazardous waste. The RCRA Non-CORRACTS/TSD database does not necessarily include RCRA properties where corrective action is required.	0

**Table 1 – Environmental Database Search**

Database(s)	Description	Properties Within Project Area
<b>Federal Databases</b>		
RCRA-LQG (Large Quantity Generator)	The RCRA-LQG database includes information on sites which generate, transport, store, treat, and/or dispose of hazardous waste as defined by RCRA. LQGs generate over 1,000 kilograms (kg) of hazardous waste, or over 1 kg of acutely hazardous waste per month.	0
RCRA-SQG (Small Quantity Generator)	The RCRA-SQG database includes information on sites which generate, transport, store, treat, and/or dispose of hazardous waste as defined by RCRA. SQGs generate between 100 and 1,000 kg of hazardous waste per month.	0
ERNS	The Emergency Response Notification System (ERNS) database includes incidents reported to the National Response Center, such as chemical spills, accidents involving chemicals, sightings of oil sheens on water bodies, terrorist incidents involving chemicals, etc.	0
Indian Leaking Underground Storage (LUST)	Leaking Underground Storage Tanks on Indian Land	0
<b>State Databases</b>		
Response	Identifies confirmed release sites where Department of Toxic Substances Control (DTSC) is involved in remediation, either in a lead or oversight capacity. These confirmed release sites are generally high priority.	0
ENVIROSTOR	The DTSC's Site Mitigation and Brownfields Reuse Program's EnviroStor database identifies sites that have known contamination or site for which there may be reasons to investigate further. The database includes the following types of site: Federal NPL, state response, including military facilities and State Superfund, Voluntary Cleanup, and School sites. The database also includes a list of deed-restricted properties where limits or requirements have been placed on the future use of the property.	0
State/Tribal Solid Waste Landfill (SWL)	The SWL database consists of open and closed solid waste disposal facilities and transfer stations. The data comes from the CalRecycle's Solid Waste Information System (SWIS) database.	0
LUST	Databases of the LUST information system are maintained by the State Water Resources Control Board (SWRCB).	1
SLIC	The California RWQCBs maintain information on properties that have records of spills, leaks, investigations, and cleanups.	0
State/Tribal VCP	The Voluntary Cleanup Program (VCP) database is maintained by the DTSC and includes properties undergoing voluntary investigation and/or cleanup.	0

Off-site properties on databases reporting unauthorized releases of hazardous materials or wastes (i.e., the LUST, SLIC, VCP databases) were evaluated whether they represented a potential environmental concern to the project area based on the distance from the project area and nature of the release. One property, Mitsubishi Cement Plant Cushenbury L.F. (also referred to as Mitsubishi Cement), located at 5808 State Highway 18, approximately 0.75 mile north-northeast

of the project area was listed in the Emissions Management Inventory (EMI), Facility Index System (FINDS), LUST, Statewide Environmental Evaluation and Planning System (SWEEPS UST), and Waste Discharge System (WDS) databases.

According to the LUST database, the facility has a closed unauthorized release case involving motor oil. According to the SWEEPS database, six USTs are registered to the facility, including a 6,100-gallon gasoline, two 10,200-gallon diesel, one 6,100-gallon unspecified, and two 1,000-gallon waste oil. According to the EMI databases, the emission inventory was listed from 1995 to 2007. The following pollutants were generated at approximated quantities in 2007: 60 tons of total organic hydrocarbon gases, 1,460 tons of carbon monoxide, 2,600 tons of nitrogen oxides, 260 tons of sulfur oxides, and 920 tons of particulate matter. Based on the distance to the project area (greater than 0.5-mile), case closed status, and downgradient hydrologic position, this facility is not considered an environmental concern to the project area at this time.

## **8. ONLINE ENVIRONMENTAL DATABASES**

Online regulatory databases were reviewed by Ninyo & Moore to supplement the environmental database search conducted by EDR. The following is a summary of pertinent information.

### **8.1. GeoTracker Database**

The SWRCB GeoTracker database contains information on properties that impact groundwater, including those that require groundwater cleanup and land disposal sites. The GeoTracker database was used to supplement the information in the environmental database report, and document other facilities of concern in the project area not listed in the environmental database search. The review of the GeoTracker database identified the MCC Cushenbury facility previously discussed in Section 7 and a waste management facility located at the same address. The waste management facility is further discussed in Section 8.6.

## **8.2. DTSC EnviroStor Database**

The EnviroStor database is an online search and Geographic Information System tool for documenting properties with known or potential contamination, and properties where DTSC's environmental oversight or review has been requested or required. A review of the EnviroStor database did not identify properties within the project area.

## **8.3. Army Corps of Civil Engineers Formerly Used Defense Sites Database**

The Defense Environmental Restoration Program - Formerly Used Defense Sites (FUDS) Program is responsible for environmental restoration of properties that were formerly owned by, leased to, or otherwise possessed by the United States and under the jurisdiction of the Secretary of Defense. A review of the database found no defense sites within the project area.

## **8.4. DTSC Cortese List**

The Hazardous Waste and Substances Sites (Cortese) List is a planning document used by the state, local agencies, and developers to comply with CEQA requirements in providing information about the location of hazardous materials release properties. A review of the database found no Cortese sites within the project area.

## **8.5. DTSC List of Properties with Deed Restrictions**

A land use restricted property is a property where DTSC has placed limits or requirements on future use of the property due to varying levels of cleanup possible, practical, or necessary at the property. A review of the database found no sites within the project area.

## **8.6. CALRECYCLE Solid Waste Information System**

The SWIS database contains information on solid waste, operations, and disposal facilities throughout the State of California. The types of facilities found in this database include landfills, transfer stations, material recovery facilities, composting sites, transformation facilities, waste tire sites, and closed disposal sites. According to the database, the Mitsubishi Cement Plant Cushenbury L.F., is an active solid waste landfill. The landfill is under the oversight of

the County of San Bernardino Department of Public Health and has a design capacity of 520,400 cubic yards.

### **8.7. National Pipeline Mapping System**

The National Pipeline Mapping System (NPMS) is a geographic information system created by the United States Department of Transportation, Pipeline and Hazardous Materials Safety Administration (PHMSA), and Office of Pipeline Safety. The NPMS contains data on hazardous liquid trunklines, hazardous liquid low-stress lines, gas transmission pipelines, liquefied natural gas plants, and hazardous liquid breakout tanks within the jurisdiction of PHMSA. Transmission lines are not depicted within the project area.

## **9. FINDINGS AND OPINIONS**

Based on the results of this HMTS, the following findings and opinions are provided:

- The project area is located in an unincorporated area of southwestern San Bernardino County, California near Lucerne Valley. The majority of the project is on unpatented claims owned by MCC within the jurisdiction of the San Bernardino National Forest, and the remaining is on MCC owned land.
- The South Quarry will total approximately 153.6 acres consisting of a 128-acre quarry, a 2.7-acre landscape berm, a 22.2-acre haul road 1.8 miles in length, and temporary construction road of 0.7 acres.
- The project is located in an area consisting of undeveloped land or mines. Mines in the vicinity of the project area include MCC Cushenbury Mine (5808 State Highway), West Pit (under development), and East Pit (existing) to the north, SMI Marble Canyon Quarry to the west-northwest, and Mohawk Mine, an abandoned mine, to the southeast.
- Based on a review of historical aerial photographs and topographic maps, the project area has historically been undeveloped.
- Hazardous materials, wastes, structures, dumps, mines/prospects, or other man-made features were not observed at the project area during the project area reconnaissance conducted on May 14, 2012. Environmental concerns were not noted.

- Properties/features of potential environmental concern were not identified within the project area. One off-site facility, Mitsubishi Cement Plant Cushenbury L.F. (also referred to as Mitsubishi Cement), located at 5808 State Highway 18, approximately 0.75 mile north-northeast of the project area was listed in the EMI, FINDS, LUST, SWEEPS UST, and WDS databases. According to the SWIS database, the Mitsubishi Cement Plant Cushenbury L.F., is an active solid waste landfill. The landfill is under the oversight of the County of San Bernardino Department of Public Health. Based on the distance to the project area (greater than 0.5-mile), LUST case closed status, and downgradient hydrologic position, this facility is not considered an environmental concern at this time.
- Based on the depth to groundwater (greater than 850 feet) and information received from the client regarding proposed depth of the mine, it is our opinion that encountering impacted groundwater during implementation of project activities is unlikely. However, localized zones of perched groundwater may be encountered within the project area.

## **10. CEQA SIGNIFICANCE OF IMPACTS**

The findings of this study were evaluated with respect to Section 8, “Hazards and Hazardous Materials” within Appendix G of the CEQA Guidelines. Of the eight criteria provided in the guidelines, only three pertain to hazardous materials and aspects included in the South Quarry Project. It is our understanding that the proposed project will not involve activities associated with items C, E, F, G, and H listed below.

- C. Projects that emit or handle hazardous or acutely hazardous materials, substances, or waste within 1/4-mile of an existing or proposed school.
- E. Projects located within an airport land use plan, or, where such a plan has not been adopted, within 2 miles of a public airport or public use airport, that would result in a safety hazard for people residing or working in the project area.
- F. Projects within the vicinity of a private airstrip, projects resulting in a safety hazard for people residing or working in the project area.
- G. Projects that would impair implementation of or physically interfere with an adopted emergency response plan or emergency evacuation plan.
- H. Projects that would expose people or structures to a significant risk of loss, injury or death involving wildland fires, including where wildlands are adjacent to urbanized areas or where residences are intermixed with wildlands.

Criteria A, B, and D of Section 8, CEQA Guidelines, are discussed below, with respect to the MCC South Quarry Project.

***A. Would the project create a significant hazard to the public or the environment through the routine transport, use, or disposal of hazardous materials?***

The MCC South Quarry Project is not anticipated to be associated with the routine transport, use, or disposal of hazardous materials or wastes. Based on the findings of this HMTS, there is a low probability that hazardous materials or wastes are present within the project area. Moreover, if hazardous materials or wastes within the project area are encountered during project activities (e.g., contaminated soil), there is low likelihood that the disturbance would create a significant hazard to the public or the environment.

Hazardous materials to be used during mining activities include diesel fuel and lubricants for mine equipment. Refueling and maintenance of the mine equipment will be conducted by mobile fuel and maintenance vehicles. Best Management Practices (BMPs) will be applied during refueling and maintenance of the mine equipment, which will be undertaken by mobile maintenance trucks and fuel trucks. The equipment will be moved to the MCC Cushenbury facility area shops for major maintenance or repairs. Controlled blasting operations involve drilling, placement of charge, and detonation. Blasting operations shall be conducted under the oversight of the Bureau of Alcohol, Tobacco, Firearms, and Explosives, and the County of San Bernardino Sheriff's and Fire Departments.

***B. Would the project create a significant hazard to the public or the environment through reasonably foreseeable upset and accident conditions involving the release of hazardous materials into the environment?***

Based on the fact that hazardous materials or wastes are not reasonably anticipated to be associated with the project area, there is a low likelihood that upset and accident conditions related to hazardous materials or wastes would be associated with implementation of the proposed project. If hazardous materials or wastes within the project area are encountered during project activities, there is a low likelihood that the disturbance would create a significant hazard to the public or the environment. BMPs will be applied during refueling and maintenance of the mine equipment and blasting shall only be conducted by a licensed blaster upon issuance of a blasting permit and a site-specific blasting permit.

***D. Would the project be located on a site, which is included on a list of hazardous materials sites compiled pursuant to Government Code Section 65962.5 and, as a result, would create a significant hazard to the public or the environment?***

Government Code Section 65962.5 requires that Department of Toxic Substances Control (DTSC) compile a list of facilities/properties in the categories discussed below.

- *Hazardous waste facilities subject to corrective action pursuant to Section 25187.5 of the Health and Safety Code* - The DTSC has designated two facilities in the state of California that fall under this category. These two facilities are located outside of San Bernardino County.
- *Land designated as “hazardous waste property” or “border zone property”* - The DTSC has not designated any hazardous waste property or border zone properties pursuant to the provisions cited in the Health and Safety Code.
- *Properties with hazardous waste disposals on public land* - The DTSC does not maintain separate records of reports that relate to public lands/properties.
- *Hazardous substance release sites selected for (and subject to) a response action* - The sites that meet this criteria are listed on the “Cortese List” in the DTSC EnviroStor database, which graphically depicts facilities associated with cases with the DTSC and SWRCB. No facilities are listed within the project area.
- *Sites included in the Abandoned Site Assessment Program* - The Abandoned Site Assessment Program was intended to include properties in “rural unsurveyed counties.” The program concluded in the early 1990s, and properties in the program were transferred to the Cal-Sites database, which has been incorporated into the DTSC’s current EnviroStor database. However, the EnviroStor database does not indicate whether a specific site was at one time included in the Abandoned Site Assessment Program and does not have a separate category for abandoned sites. Ninyo & Moore’s review of the EnviroStor database, which graphically depicts facilities associated with cases with the DTSC and SWRCB, did not indicate hazardous substance release sites within or adjacent to the project area.
- *Sites with public drinking water wells that contain detectable levels of organic contaminants and that are subject to water analysis pursuant to Section 116395 of the Health and Safety Code* - Based on laws, regulations, and security policies adopted after September 11, 2001, the Department of Health Services no longer makes publicly available the locations of public drinking water wells due to concerns about illegal actions that could endanger public health and safety. In addition, there are currently no wells subject to water analysis pursuant to Section 116395 of the Health and Safety Code, because the analysis required by that Section was to be completed by 1988.
- *Sites with USTs for which an unauthorized release report is filed* - The SWRCB provides this information in its GeoTracker online database. Ninyo & Moore’s review of the GeoTracker database revealed no LUST sites within 0.5-mile of the project area.
- *Solid waste disposal facilities from which there is a migration of hazardous waste* - The SWRCB maintains a list of sites with waste constituents above hazardous levels outside the waste management unit. No such sites were identified within San Bernardino County.

- *Sites with cease and desist orders and/or cleanup and abatement orders that concern the discharge of wastes that are hazardous materials* - Ninyo & Moore's review of the SWRCB list of sites with active cease and desist orders or cleanup and abatement orders did not indicate such sites within or adjacent to the project area.

Based on the information provided above, the project area is not located at a site included on a list of hazardous materials sites compiled pursuant to Government Code Section 65962.5.

## **11. RECOMMENDATIONS**

The following recommendation relating to hazardous materials/wastes is provided.

- If contamination is discovered, regulatory agencies may require additional environmental investigation and/or mitigation to be conducted, particularly if there is the potential to affect public health, safety, and/or the environment.

## **12. LIMITATIONS**

The environmental services described in this report have been conducted in general accordance with current regulatory guidelines and the standard-of-care exercised by environmental consultants performing similar work in the project area. No warranty, expressed or implied, is made regarding the professional opinions presented in this report. Please note that this study did not include an evaluation of geotechnical conditions or potential geologic hazards.

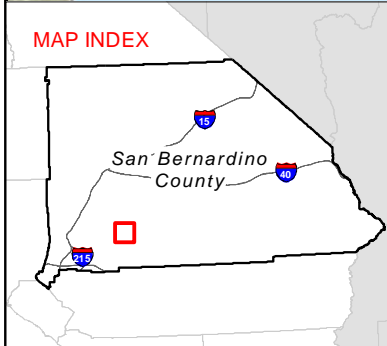
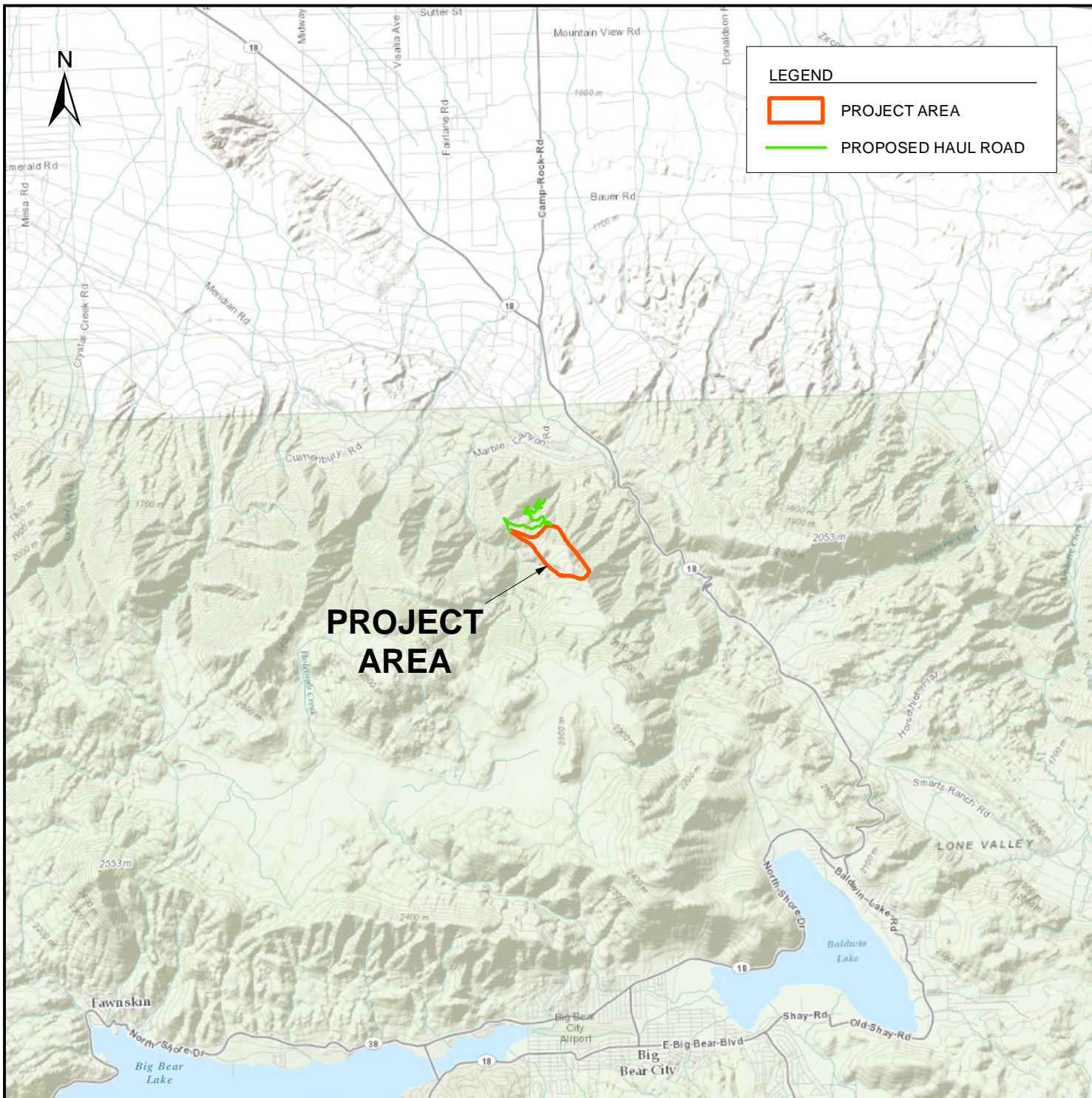
This document is intended to be used only in its entirety. No portion of the document, by itself, is designed to completely represent any aspect of the project described herein. Ninyo & Moore should be contacted if the reader requires any additional information or has questions regarding the content, interpretations presented, or completeness of this document.

Our conclusions, recommendations, and opinions are based the referenced literature. It should be understood that the conditions of a site could change with time as a result of natural processes or the activities of man at the subject site or nearby sites. In addition, changes to the applicable laws, regulations, codes, and standards of practice may occur due to government action or the

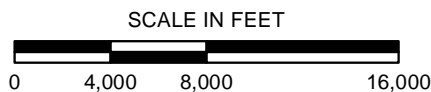
broadening of knowledge. The findings of this report may, therefore, be invalidated over time, in part or in whole, by changes over which Ninyo & Moore has no control.

### 13. REFERENCES

- Army Corps of Engineers, 2013, Formerly Used Defense Sites Geographic Information System website, <https://rsgis.crrel.usace.army.mil/publicfuds>: accessed in February.
- California Department of Toxic Substances Control (DTSC), 2013, EnviroStor Online Database, <http://www.envirostor.dtsc.ca.gov/public/>: accessed in February.
- California Department of Toxic Substances Control, 2013, Information Required from the Department of Toxic Substances Control Under Government Code Section 65962.5(a), <http://www.calepa.ca.gov/sitecleanup/corteselist/SectionA.htm>: accessed in February.
- California Integrated Waste Management Board, 2013, Solid Waste Information System database, <http://www.ciwmb.ca.gov/SWIS>: accessed in February.
- California State Water Resources Control Board, 2013, GeoTracker Website: [www.geotracker.swrcb.ca.gov](http://www.geotracker.swrcb.ca.gov): accessed in February.
- Environmental Data Resources, Inc, (EDR), 2012, The EDR Radius Map™ Report with Geo-Check®, MCC South Quarry, Lucerne Valley, San Bernardino, CA 92314: dated May 11.
- Golder Associates Inc. (Golder Associates), 2010, Assessment of Slope Stability and Hydrologic Conditions, Proposed South Quarry, Mitsubishi Cement Corporation – Cushenbury Mine, Lucerne Valley, California: dated July 13.
- Regional Water Quality Control Board, Colorado River Basin, 2006, Water Quality Control Plan for the Colorado River Basin (7): dated June.
- Ron Barto Ground Water Consultant (Barto), 2012, Fall 2011/Spring 2012 Semi-Annual Ground Water Monitoring Program for Cushenbury Mine, Lucerne Valley.
- United States Geological Survey, 2004, Preliminary Geologic Map of the Big Bear City 7.5' Quadrangle, San Bernardino County, California, edited by Miller, F.K., Scale 1:24,000.
- United States Geological Survey, 2012, Big Bear City, California: 7.5-minute series (topographic), Scale 1:24,000.
- United States Pipeline and Hazardous Materials Safety Administration, 2012, National Pipeline Mapping System Map Viewer, <https://www.npms.phmsa.dot.gov>: accessed in July.



SOURCES: ESRI, DELORME, NAVTEQ, TOMTOM, INTERMAP, INCREMENT P CORP., GEBCO, USGS, FAO, NPS, NRCAN, GEOBASE, IGN, KADASTER NL, ORDNANCE SURVEY, ESRI JAPAN, METI, ESRI CHINA (HONG KONG), SWISSTOPO, AND THE GIS USER COMMUNITY



NOTE: DIRECTIONS, DIMENSIONS AND LOCATIONS ARE APPROXIMATE

**Ninyo & Moore**

## PROJECT AREA LOCATION

FIGURE

PROJECT NO.

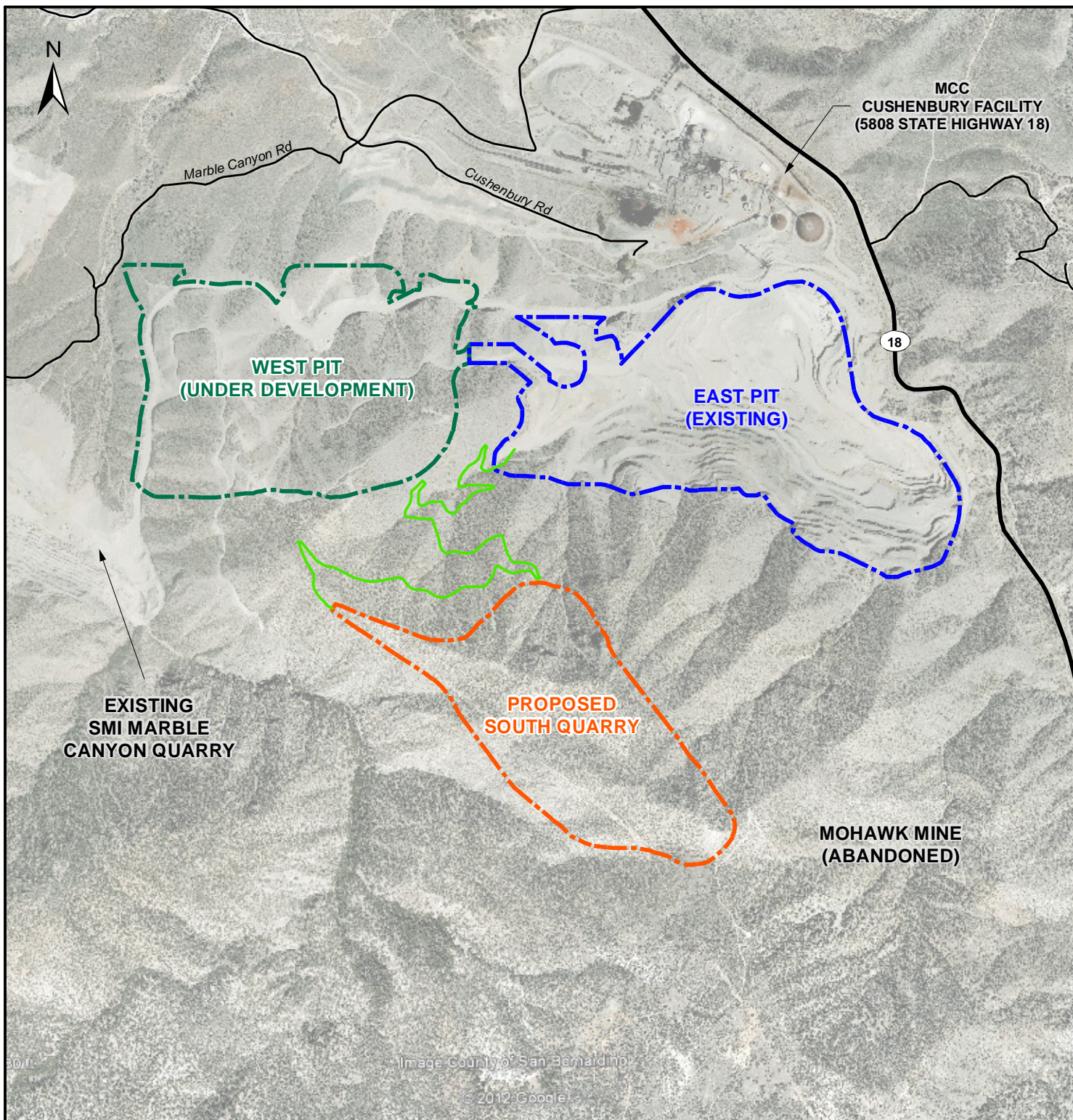
DATE

MITSUBISHI CEMENT CORPORATION  
SOUTH QUARRY  
SAN BERNARDINO COUNTY, CALIFORNIA

107331002

9/13

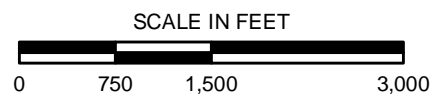
**1**



SOURCES: FIG 3 - EXISTING AND PLANNED OPERATIONS, MITSUBISHI CEMENT CORPORATION - SOUTH QUARRY, LILBURN CORPORATION, UNDATED; AERIAL IMAGERY - PHOTO DATE: FEBRUARY, 2009; (C) GOOGLE EARTH, 2012

#### LEGEND

- ▬ PROJECT AREA
- ▬ PROPOSED HAUL ROAD



NOTE: DIRECTIONS, DIMENSIONS AND LOCATIONS ARE APPROXIMATE.

**Ninyo & Moore**

### PROJECT AREA AND VICINITY

FIGURE

PROJECT NO.	DATE
107331002	9/13

MITSUBISHI CEMENT CORPORATION  
SOUTH QUARRY  
SAN BERNARDINO COUNTY, CALIFORNIA

**2**

**APPENDIX A**  
**PHOTOGRAPHS**



**Photograph 1:** View of the western portion the project area, facing west.



**Photograph 2:** View of Lucerne Valley, facing northeast.



**Photograph 3:** View of the MCC Cushenbury Facility (5808 State Highway 18), facing north-north-east.



**Photograph 4:** View to the east, taken from the southeast portion of the project area.



**Photograph 5:** View to the south of Burnt Flat landslide rubble.



**Photograph 6:** View to the southeast, from the southern portion of the project area.



**Photograph 7:** View to the west of the western portion of the project area.



**Photograph 8:** View of the project area.



**Photograph 9:** View of the project area, facing west.



**Photograph 10:** View of the project area.

**APPENDIX B**  
**ENVIRONMENTAL DATABASE SEARCH REPORT**  
**(ELECTRONIC ONLY)**



**MCC South Quarry**


Lucerne Valley

San Bernardino, CA 92314

Inquiry Number: 3321535.1s

May 11, 2012

## The EDR Radius Map™ Report with GeoCheck®



440 Wheelers Farms Road  
Milford, CT 06461  
Toll Free: 800.352.0050  
[www.edrnet.com](http://www.edrnet.com)

# TABLE OF CONTENTS

<u>SECTION</u>	<u>PAGE</u>
Executive Summary .....	ES1
Overview Map .....	2
Detail Map .....	3
Map Findings Summary .....	4
Map Findings .....	8
Orphan Summary .....	277
Government Records Searched/Data Currency Tracking .....	GR-1
 <b><u>GEOCHECK ADDENDUM</u></b>	
Physical Setting Source Addendum .....	A-1
Physical Setting Source Summary .....	A-2
Physical Setting SSURGO Soil Map .....	A-5
Physical Setting Source Map .....	A-9
Physical Setting Source Map Findings .....	A-11
Physical Setting Source Records Searched .....	A-12

***Thank you for your business.***  
Please contact EDR at 1-800-352-0050  
with any questions or comments.

## **Disclaimer - Copyright and Trademark Notice**

This Report contains certain information obtained from a variety of public and other sources reasonably available to Environmental Data Resources, Inc. It cannot be concluded from this Report that coverage information for the target and surrounding properties does not exist from other sources. **NO WARRANTY EXPRESSED OR IMPLIED, IS MADE WHATSOEVER IN CONNECTION WITH THIS REPORT. ENVIRONMENTAL DATA RESOURCES, INC. SPECIFICALLY DISCLAIMS THE MAKING OF ANY SUCH WARRANTIES, INCLUDING WITHOUT LIMITATION, MERCHANTABILITY OR FITNESS FOR A PARTICULAR USE OR PURPOSE. ALL RISK IS ASSUMED BY THE USER. IN NO EVENT SHALL ENVIRONMENTAL DATA RESOURCES, INC. BE LIABLE TO ANYONE, WHETHER ARISING OUT OF ERRORS OR OMISSIONS, NEGLIGENCE, ACCIDENT OR ANY OTHER CAUSE, FOR ANY LOSS OF DAMAGE, INCLUDING, WITHOUT LIMITATION, SPECIAL, INCIDENTAL, CONSEQUENTIAL, OR EXEMPLARY DAMAGES. ANY LIABILITY ON THE PART OF ENVIRONMENTAL DATA RESOURCES, INC. IS STRICTLY LIMITED TO A REFUND OF THE AMOUNT PAID FOR THIS REPORT.** Purchaser accepts this Report "AS IS". Any analyses, estimates, ratings, environmental risk levels or risk codes provided in this Report are provided for illustrative purposes only, and are not intended to provide, nor should they be interpreted as providing any facts regarding, or prediction or forecast of, any environmental risk for any property. Only a Phase I Environmental Site Assessment performed by an environmental professional can provide information regarding the environmental risk for any property. Additionally, the information provided in this Report is not to be construed as legal advice.

Copyright 2012 by Environmental Data Resources, Inc. All rights reserved. Reproduction in any media or format, in whole or in part, of any report or map of Environmental Data Resources, Inc., or its affiliates, is prohibited without prior written permission.

EDR and its logos (including Sanborn and Sanborn Map) are trademarks of Environmental Data Resources, Inc. or its affiliates. All other trademarks used herein are the property of their respective owners.

## EXECUTIVE SUMMARY

A search of available environmental records was conducted by Environmental Data Resources, Inc (EDR). The report was designed to assist parties seeking to meet the search requirements of EPA's Standards and Practices for All Appropriate Inquiries (40 CFR Part 312), the ASTM Standard Practice for Environmental Site Assessments (E 1527-05) or custom requirements developed for the evaluation of environmental risk associated with a parcel of real estate.

### TARGET PROPERTY INFORMATION

#### ADDRESS

LUCERNE VALLEY  
SAN BERNARDINO, CA 92314

#### COORDINATES

Latitude (North):	34.3354000 - 34° 20' 7.44"
Longitude (West):	116.8557000 - 116° 51' 20.52"
Universal Transverse Mercator:	Zone 11
UTM X (Meters):	513273.5
UTM Y (Meters):	3799159.5
Elevation:	6631 ft. above sea level

### USGS TOPOGRAPHIC MAP ASSOCIATED WITH TARGET PROPERTY

Target Property Map:	34116-C7 BIG BEAR CITY, CA
Most Recent Revision:	1994
West Map:	34116-C8 FAWNSKIN, CA
Most Recent Revision:	1994

### AERIAL PHOTOGRAPHY IN THIS REPORT

Portions of Photo from:	2009, 2010
Source:	USDA

### TARGET PROPERTY SEARCH RESULTS

The target property was not listed in any of the databases searched by EDR.

### DATABASES WITH NO MAPPED SITES

No mapped sites were found in EDR's search of available ("reasonably ascertainable ") government records either on the target property or within the search radius around the target property for the following databases:

### STANDARD ENVIRONMENTAL RECORDS

#### ***Federal NPL site list***

NPL..... National Priority List

## EXECUTIVE SUMMARY

Proposed NPL..... Proposed National Priority List Sites  
NPL LIENS..... Federal Superfund Liens

### ***Federal Delisted NPL site list***

Delisted NPL..... National Priority List Deletions

### ***Federal CERCLIS list***

CERCLIS..... Comprehensive Environmental Response, Compensation, and Liability Information System  
FEDERAL FACILITY..... Federal Facility Site Information listing

### ***Federal CERCLIS NFRAP site List***

CERC-NFRAP..... CERCLIS No Further Remedial Action Planned

### ***Federal RCRA CORRACTS facilities list***

CORRACTS..... Corrective Action Report

### ***Federal RCRA non-CORRACTS TSD facilities list***

RCRA-TSDF..... RCRA - Treatment, Storage and Disposal

### ***Federal RCRA generators list***

RCRA-LQG..... RCRA - Large Quantity Generators  
RCRA-SQG..... RCRA - Small Quantity Generators  
RCRA-CESQG..... RCRA - Conditionally Exempt Small Quantity Generator

### ***Federal institutional controls / engineering controls registries***

US ENG CONTROLS..... Engineering Controls Sites List  
US INST CONTROL..... Sites with Institutional Controls

### ***Federal ERNS list***

ERNS..... Emergency Response Notification System

### ***State- and tribal - equivalent NPL***

RESPONSE..... State Response Sites

### ***State- and tribal - equivalent CERCLIS***

ENVIROSTOR..... EnviroStor Database

### ***State and tribal landfill and/or solid waste disposal site lists***

SWF/LF..... Solid Waste Information System

### ***State and tribal leaking storage tank lists***

SLIC..... Statewide SLIC Cases  
INDIAN LUST..... Leaking Underground Storage Tanks on Indian Land

## EXECUTIVE SUMMARY

### ***State and tribal registered storage tank lists***

AST..... Aboveground Petroleum Storage Tank Facilities  
INDIAN UST..... Underground Storage Tanks on Indian Land  
FEMA UST..... Underground Storage Tank Listing

### ***State and tribal voluntary cleanup sites***

VCP..... Voluntary Cleanup Program Properties  
INDIAN VCP..... Voluntary Cleanup Priority Listing

### **ADDITIONAL ENVIRONMENTAL RECORDS**

#### ***Local Brownfield lists***

US BROWNFIELDS..... A Listing of Brownfields Sites

#### ***Local Lists of Landfill / Solid Waste Disposal Sites***

DEBRIS REGION 9..... Torres Martinez Reservation Illegal Dump Site Locations  
ODI..... Open Dump Inventory  
WMUDS/SWAT..... Waste Management Unit Database  
SWRCY..... Recycler Database  
HAULERS..... Registered Waste Tire Haulers Listing  
INDIAN ODI..... Report on the Status of Open Dumps on Indian Lands

#### ***Local Lists of Hazardous waste / Contaminated Sites***

US CDL..... Clandestine Drug Labs  
HIST Cal-Sites..... Historical Calsites Database  
SCH..... School Property Evaluation Program  
Toxic Pits..... Toxic Pits Cleanup Act Sites  
CDL..... Clandestine Drug Labs  
US HIST CDL..... National Clandestine Laboratory Register

#### ***Local Lists of Registered Storage Tanks***

CA FID UST..... Facility Inventory Database  
HIST UST..... Hazardous Substance Storage Container Database

#### ***Local Land Records***

LIENS 2..... CERCLA Lien Information  
LUCIS..... Land Use Control Information System  
LIENS..... Environmental Liens Listing  
DEED..... Deed Restriction Listing

#### ***Records of Emergency Release Reports***

HMIRS..... Hazardous Materials Information Reporting System  
CHMIRS..... California Hazardous Material Incident Report System  
LDS..... Land Disposal Sites Listing  
MCS..... Military Cleanup Sites Listing

## EXECUTIVE SUMMARY

### ***Other Ascertainable Records***

RCRA-NonGen.....	RCRA - Non Generators
DOT OPS.....	Incident and Accident Data
DOD.....	Department of Defense Sites
FUDS.....	Formerly Used Defense Sites
CONSENT.....	Superfund (CERCLA) Consent Decrees
ROD.....	Records Of Decision
UMTRA.....	Uranium Mill Tailings Sites
TRIS.....	Toxic Chemical Release Inventory System
TSCA.....	Toxic Substances Control Act
FTTS.....	FIFRA/ TSCA Tracking System - FIFRA (Federal Insecticide, Fungicide, & Rodenticide Act)/TSCA (Toxic Substances Control Act)
HIST FTTS.....	FIFRA/TSCA Tracking System Administrative Case Listing
SSTS.....	Section 7 Tracking Systems
ICIS.....	Integrated Compliance Information System
PADS.....	PCB Activity Database System
MLTS.....	Material Licensing Tracking System
RADINFO.....	Radiation Information Database
RAATS.....	RCRA Administrative Action Tracking System
CA BOND EXP. PLAN.....	Bond Expenditure Plan
NPDES.....	NPDES Permits Listing
UIC.....	UIC Listing
Cortese.....	"Cortese" Hazardous Waste & Substances Sites List
HIST CORTESE.....	Hazardous Waste & Substance Site List
Notify 65.....	Proposition 65 Records
DRYCLEANERS.....	Cleaner Facilities
WIP.....	Well Investigation Program Case List
ENF.....	Enforcement Action Listing
San Bern. Co. Permit.....	Hazardous Material Permits
HAZNET.....	Facility and Manifest Data
INDIAN RESERV.....	Indian Reservations
SCRD DRYCLEANERS.....	State Coalition for Remediation of Drycleaners Listing
PCB TRANSFORMER.....	PCB Transformer Registration Database
HWP.....	EnviroStor Permitted Facilities Listing
COAL ASH EPA.....	Coal Combustion Residues Surface Impoundments List
PROC.....	Certified Processors Database
HWT.....	Registered Hazardous Waste Transporter Database
COAL ASH DOE.....	Sleam-Electric Plan Operation Data
FINANCIAL ASSURANCE.....	Financial Assurance Information Listing
MWMP.....	Medical Waste Management Program Listing

### **EDR PROPRIETARY RECORDS**

#### ***EDR Proprietary Records***

Manufactured Gas Plants.....	EDR Proprietary Manufactured Gas Plants
EDR Historical Auto Stations.....	EDR Proprietary Historic Gas Stations
EDR Historical Cleaners.....	EDR Proprietary Historic Dry Cleaners

### **SURROUNDING SITES: SEARCH RESULTS**

Surrounding sites were identified in the following databases.

## EXECUTIVE SUMMARY

Elevations have been determined from the USGS Digital Elevation Model and should be evaluated on a relative (not an absolute) basis. Relative elevation information between sites of close proximity should be field verified. Sites with an elevation equal to or higher than the target property have been differentiated below from sites with an elevation lower than the target property. Page numbers and map identification numbers refer to the EDR Radius Map report where detailed data on individual sites can be reviewed.

Sites listed in ***bold italics*** are in multiple databases.

Unmappable (orphan) sites are not considered in the foregoing analysis.

### **STANDARD ENVIRONMENTAL RECORDS**

#### ***State and tribal leaking storage tank lists***

LUST: The Leaking Underground Storage Tank Incident Reports contain an inventory of reported leaking underground storage tank incidents. The data come from the State Water Resources Control Board Leaking Underground Storage Tank Information System.

A review of the LUST list, as provided by EDR, and dated 03/19/2012 has revealed that there is 1 LUST site within approximately 1.5 miles of the target property.

<u>Lower Elevation</u>	<u>Address</u>	<u>Direction / Distance</u>	<u>Map ID</u>	<u>Page</u>
<b><i>MITSUBISHI CEMENT PLANT CUSHEN</i></b>	<b><i>5808 STATE HIGHWAY 18</i></b>	<b><i>NNE 1/2 - 1 (0.733 mi.)</i></b>	<b><i>A3</i></b>	<b><i>13</i></b>

#### ***State and tribal registered storage tank lists***

UST: The Underground Storage Tank database contains registered USTs. USTs are regulated under Subtitle I of the Resource Conservation and Recovery Act (RCRA). The data come from the State Water Resources Control Board's Hazardous Substance Storage Container Database.

A review of the UST list, as provided by EDR, and dated 03/19/2012 has revealed that there is 1 UST site within approximately 1.25 miles of the target property.

<u>Lower Elevation</u>	<u>Address</u>	<u>Direction / Distance</u>	<u>Map ID</u>	<u>Page</u>
<b><i>MITSUBISHI CEMENT CORP</i></b>	<b><i>5808 STATE HIGHWAY 18</i></b>	<b><i>NNE 1/2 - 1 (0.733 mi.)</i></b>	<b><i>A2</i></b>	<b><i>12</i></b>

### **ADDITIONAL ENVIRONMENTAL RECORDS**

#### ***Local Lists of Registered Storage Tanks***

SWEEPS UST: Statewide Environmental Evaluation and Planning System. This underground storage tank listing was updated and maintained by a company contacted by the SWRCB in the early 1990's. The listing is no longer updated or maintained. The local agency is the contact for more information on a site on the SWEEPS list.

A review of the SWEEPS UST list, as provided by EDR, and dated 06/01/1994 has revealed that there is 1 SWEEPS UST site within approximately 1.25 miles of the target property.

## EXECUTIVE SUMMARY

<u>Lower Elevation</u>	<u>Address</u>	<u>Direction / Distance</u>	<u>Map ID</u>	<u>Page</u>
<b><i>MITSUBISHI CEMENT PLANT CUSHEN</i></b>	<b><i>5808 STATE HIGHWAY 18</i></b>	<b><i>NNE 1/2 - 1 (0.733 mi.)</i></b>	<b><i>A3</i></b>	<b><i>13</i></b>

### ***Other Ascertainable Records***

MINES: Mines Master Index File. The source of this database is the Dept. of Labor, Mine Safety and Health Administration.

A review of the MINES list, as provided by EDR, and dated 08/18/2011 has revealed that there is 1 MINES site within approximately 1.25 miles of the target property.

<u>Lower Elevation</u>	<u>Address</u>	<u>Direction / Distance</u>	<u>Map ID</u>	<u>Page</u>
MITSUBISHI CEMENT CORP		N 1/2 - 1 (0.817 mi.)	4	16

FINDS: The Facility Index System contains both facility information and "pointers" to other sources of information that contain more detail. These include: RCRIS; Permit Compliance System (PCS); Aerometric Information Retrieval System (AIRS); FATES (FIFRA [Federal Insecticide Fungicide Rodenticide Act] and TSCA Enforcement System, FTTS [FIFRA/TSCA Tracking System]; CERCLIS; DOCKET (Enforcement Docket used to manage and track information on civil judicial enforcement cases for all environmental statutes); Federal Underground Injection Control (FURS); Federal Reporting Data System (FRDS); Surface Impoundments (SIA); TSCA Chemicals in Commerce Information System (CICS); PADS; RCRA-J (medical waste transporters/disposers); TRIS; and TSCA. The source of this database is the U.S. EPA/NTIS.

A review of the FINDS list, as provided by EDR, and dated 10/23/2011 has revealed that there is 1 FINDS site within approximately 1 mile of the target property.

<u>Lower Elevation</u>	<u>Address</u>	<u>Direction / Distance</u>	<u>Map ID</u>	<u>Page</u>
<b><i>MITSUBISHI CEMENT PLANT CUSHEN</i></b>	<b><i>5808 STATE HIGHWAY 18</i></b>	<b><i>NNE 1/2 - 1 (0.733 mi.)</i></b>	<b><i>A3</i></b>	<b><i>13</i></b>

WDS: California Water Resources Control Board - Waste Discharge System.

A review of the WDS list, as provided by EDR, and dated 06/19/2007 has revealed that there is 1 WDS site within approximately 1 mile of the target property.

<u>Lower Elevation</u>	<u>Address</u>	<u>Direction / Distance</u>	<u>Map ID</u>	<u>Page</u>
<b><i>MITSUBISHI CEMENT CORP</i></b>	<b><i>5808 STATE HIGHWAY 18</i></b>	<b><i>NNE 1/2 - 1 (0.733 mi.)</i></b>	<b><i>A2</i></b>	<b><i>12</i></b>

EMI: Toxics and criteria pollutant emissions data collected by the ARB and local air pollution agencies

A review of the EMI list, as provided by EDR, and dated 12/31/2008 has revealed that there is 1 EMI site within approximately 1 mile of the target property.

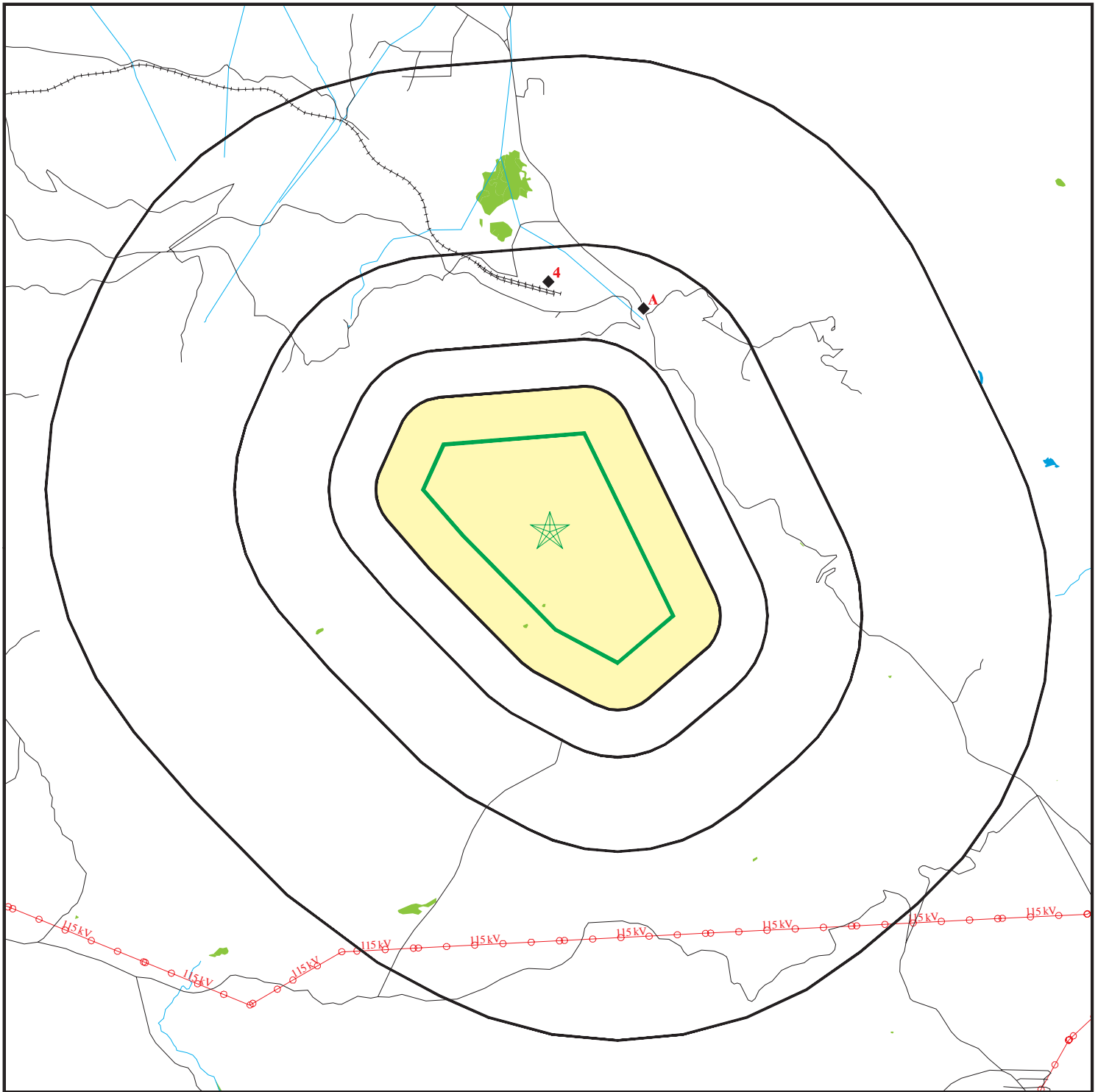
<u>Lower Elevation</u>	<u>Address</u>	<u>Direction / Distance</u>	<u>Map ID</u>	<u>Page</u>
MITSUBISHI CEMENT	5808 STATE HIGHWAY 18	NNE 1/2 - 1 (0.733 mi.)	A1	8


## EXECUTIVE SUMMARY


Due to poor or inadequate address information, the following sites were not mapped. Count: 38 records.


Site Name	Database(s)
L.G. KITCHENS TRANSPORT	HIST CORTESE
KAISER CEMENT CORPORATION	HIST CORTESE
BIG BEAR DISPOSAL INC	NPDES
TRAVELERS OUTPOST	NPDES
ARROWHEAD CANYON ESTATES	NPDES
L.G. KITCHENS TRANS	SWEEPS UST
VALLEY HARDWARE & BLDG	SWEEPS UST
THREE CORNERS MARKET	SWEEPS UST
HIGH DESERT FOOD MART INC	PERMITS SAN BERNARDINO,SWEEPS UST
ROCKET GAS	SWEEPS UST
JASON GRAHAM	HAZNET,CDL
	CDL
	CDL
	CDL
	CDL
	CDL
	CDL
	CDL
	CDL
	CDL
	CDL
	CDL
	CDL
GRACE VALLEY RANCH	LUST SAN MATEO,PERMITS SAN BERNARDINO
RF WHITE CO	HAZNET
YMCA OF GREATER LONG BEACH	HAZNET
YMCA OF GREATER LONG BEACH/CAMP OA	HAZNET
GRACE VALLEY RANCH	HAZNET
ROBERTSON'S READY MIX	HAZNET,PERMITS SAN BERNARDINO
CALTRANS DIST 8	HAZNET
MCDUGALL'S WELL DRILLING INC	HAZNET
CNA EXPRESS CENTER	HAZNET
LOS CUATES PRODUCE INC	HAZNET
HALLECKS MARKET	HAZNET
DESERT MINI MART	HAZNET
SOUTHERN CALIFORNIA EDISON	HAZNET
ROAD RUNNER AUTO SALES	PERMITS SAN BERNARDINO
ECO 1 RECYCLING	SWRCY
MITSUBISHI CEMENT	EMI

# OVERVIEW MAP - 3321535.1s



 Target Property

 Sites at elevations higher than or equal to the target property

 Sites at elevations lower than the target property

 Manufactured Gas Plants

 National Priority List Sites


 Dept. Defense Sites

 Indian Reservations BIA


 Power transmission lines

 Oil & Gas pipelines from USGS

 100-year flood zone

 500-year flood zone

 National Wetland Inventory

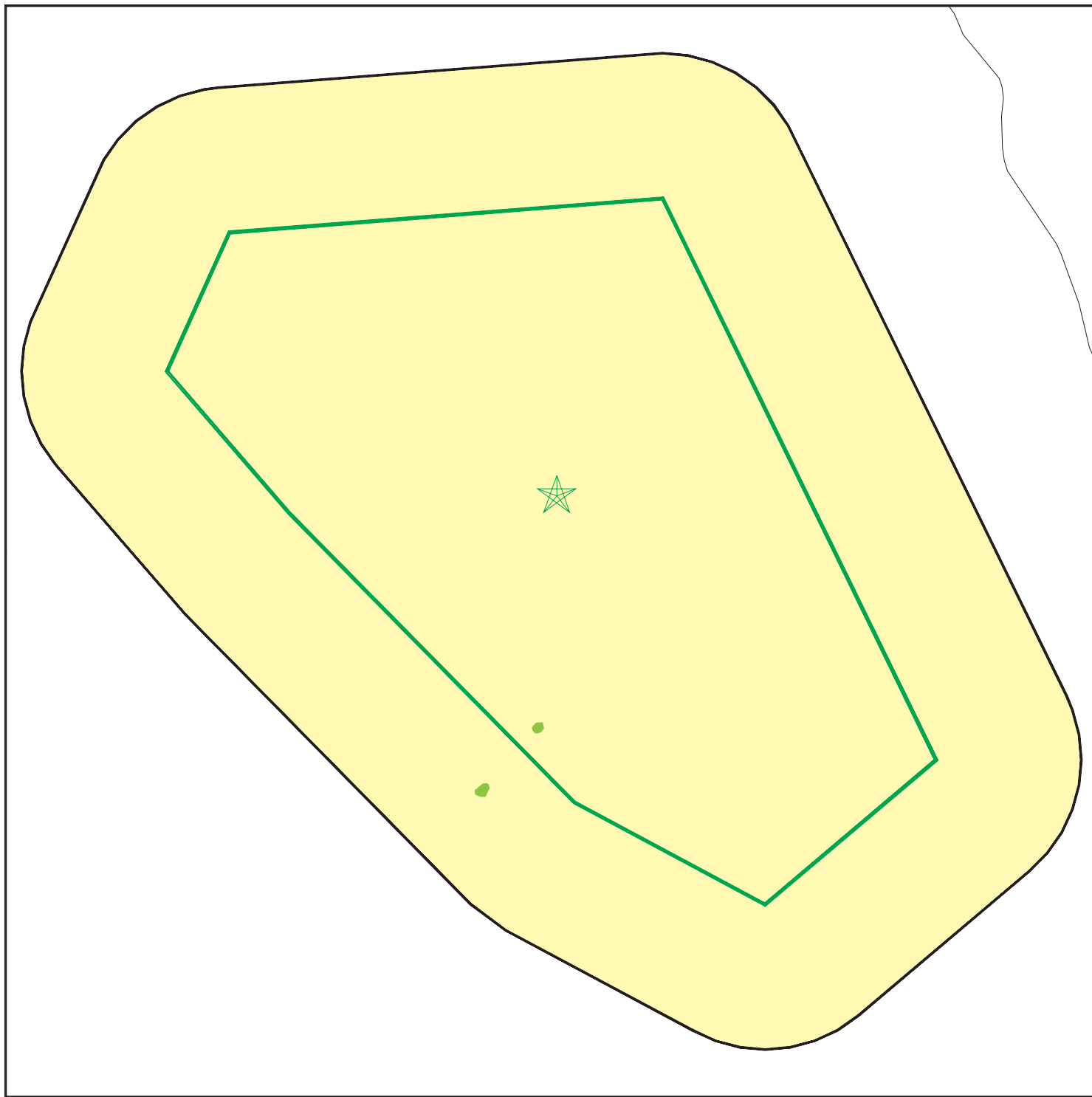
 Areas of Concern








This report includes Interactive Map Layers to display and/or hide map information. The legend includes only those icons for the default map view.

SITE NAME: MCC South Quarry  
ADDRESS: Lucerne Valley  
San Bernardino CA 92314  
LAT/LONG: 34.3354 / 116.8557







CLIENT: Ninyo & Moore  
CONTACT: Adrian Olivares  
INQUIRY #: 3321535.1s  
DATE: May 11, 2012 2:19 pm

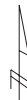
# DETAIL MAP - 3321535.1s



-  Target Property
-  Sites at elevations higher than or equal to the target property
-  Sites at elevations lower than the target property
-  Manufactured Gas Plants
-  Sensitive Receptors
-  National Priority List Sites
-  Dept. Defense Sites

0 1/8 1/4 1/2 Miles

-  Indian Reservations BIA
-  Oil & Gas pipelines from USGS
-  100-year flood zone
-  500-year flood zone
-  National Wetland Inventory
-  Areas of Concern



This report includes Interactive Map Layers to display and/or hide map information. The legend includes only those icons for the default map view.

SITE NAME: MCC South Quarry  
 ADDRESS: Lucerne Valley  
 San Bernardino CA 92314  
 LAT/LONG: 34.3354 / 116.8557

CLIENT: Ninyo & Moore  
 CONTACT: Adrian Olivares  
 INQUIRY #: 3321535.1s  
 DATE: May 11, 2012 2:21 pm

## MAP FINDINGS SUMMARY

Database	Search Distance (Miles)	Target Property	< 1/8	1/8 - 1/4	1/4 - 1/2	1/2 - 1	> 1	Total Plotted
<b>STANDARD ENVIRONMENTAL RECORDS</b>								
<b><i>Federal NPL site list</i></b>								
NPL	2.000		0	0	0	0	0	0
Proposed NPL	2.000		0	0	0	0	0	0
NPL LIENS	1.000		0	0	0	0	NR	0
<b><i>Federal Delisted NPL site list</i></b>								
Delisted NPL	2.000		0	0	0	0	0	0
<b><i>Federal CERCLIS list</i></b>								
CERCLIS	1.500		0	0	0	0	0	0
FEDERAL FACILITY	2.000		0	0	0	0	0	0
<b><i>Federal CERCLIS NFRAP site List</i></b>								
CERC-NFRAP	1.500		0	0	0	0	0	0
<b><i>Federal RCRA CORRACTS facilities list</i></b>								
CORRACTS	2.000		0	0	0	0	0	0
<b><i>Federal RCRA non-CORRACTS TSD facilities list</i></b>								
RCRA-TSDF	1.500		0	0	0	0	0	0
<b><i>Federal RCRA generators list</i></b>								
RCRA-LQG	1.250		0	0	0	0	0	0
RCRA-SQG	1.250		0	0	0	0	0	0
RCRA-CESQG	1.250		0	0	0	0	0	0
<b><i>Federal institutional controls / engineering controls registries</i></b>								
US ENG CONTROLS	1.500		0	0	0	0	0	0
US INST CONTROL	1.500		0	0	0	0	0	0
<b><i>Federal ERNS list</i></b>								
ERNS	1.000		0	0	0	0	NR	0
<b><i>State- and tribal - equivalent NPL</i></b>								
RESPONSE	2.000		0	0	0	0	0	0
<b><i>State- and tribal - equivalent CERCLIS</i></b>								
ENVIROSTOR	2.000		0	0	0	0	0	0
<b><i>State and tribal landfill and/or solid waste disposal site lists</i></b>								
SWF/LF	1.500		0	0	0	0	0	0
<b><i>State and tribal leaking storage tank lists</i></b>								
LUST	1.500		0	0	0	1	0	1
SLIC	1.500		0	0	0	0	0	0

## MAP FINDINGS SUMMARY

Database	Search Distance (Miles)	Target Property	< 1/8	1/8 - 1/4	1/4 - 1/2	1/2 - 1	> 1	Total Plotted
INDIAN LUST	1.500		0	0	0	0	0	0
<b>State and tribal registered storage tank lists</b>								
UST	1.250		0	0	0	1	0	1
AST	1.250		0	0	0	0	0	0
INDIAN UST	1.250		0	0	0	0	0	0
FEMA UST	1.250		0	0	0	0	0	0
<b>State and tribal voluntary cleanup sites</b>								
VCP	1.500		0	0	0	0	0	0
INDIAN VCP	1.500		0	0	0	0	0	0
<b>ADDITIONAL ENVIRONMENTAL RECORDS</b>								
<b>Local Brownfield lists</b>								
US BROWNFIELDS	1.500		0	0	0	0	0	0
<b>Local Lists of Landfill / Solid Waste Disposal Sites</b>								
DEBRIS REGION 9	1.500		0	0	0	0	0	0
ODI	1.500		0	0	0	0	0	0
WMUDS/SWAT	1.500		0	0	0	0	0	0
SWRCY	1.500		0	0	0	0	0	0
HAULERS	1.000		0	0	0	0	NR	0
INDIAN ODI	1.500		0	0	0	0	0	0
<b>Local Lists of Hazardous waste / Contaminated Sites</b>								
US CDL	1.000		0	0	0	0	NR	0
HIST Cal-Sites	2.000		0	0	0	0	0	0
SCH	1.250		0	0	0	0	0	0
Toxic Pits	2.000		0	0	0	0	0	0
CDL	1.000		0	0	0	0	NR	0
US HIST CDL	1.000		0	0	0	0	NR	0
<b>Local Lists of Registered Storage Tanks</b>								
CA FID UST	1.250		0	0	0	0	0	0
HIST UST	1.250		0	0	0	0	0	0
SWEEPS UST	1.250		0	0	0	1	0	1
<b>Local Land Records</b>								
LIENS 2	1.000		0	0	0	0	NR	0
LUCIS	1.500		0	0	0	0	0	0
LIENS	1.000		0	0	0	0	NR	0
DEED	1.500		0	0	0	0	0	0
<b>Records of Emergency Release Reports</b>								
HMIRS	1.000		0	0	0	0	NR	0
CHMIRS	1.000		0	0	0	0	NR	0
LDS	1.000		0	0	0	0	NR	0

## MAP FINDINGS SUMMARY

Database	Search Distance (Miles)	Target Property	< 1/8	1/8 - 1/4	1/4 - 1/2	1/2 - 1	> 1	Total Plotted
MCS	1.000		0	0	0	0	NR	0
<b><i>Other Ascertainable Records</i></b>								
RCRA-NonGen	1.250		0	0	0	0	0	0
DOT OPS	1.000		0	0	0	0	NR	0
DOD	2.000		0	0	0	0	0	0
FUDS	2.000		0	0	0	0	0	0
CONSENT	2.000		0	0	0	0	0	0
ROD	2.000		0	0	0	0	0	0
UMTRA	1.500		0	0	0	0	0	0
MINES	1.250		0	0	0	1	0	1
TRIS	1.000		0	0	0	0	NR	0
TSCA	1.000		0	0	0	0	NR	0
FTTS	1.000		0	0	0	0	NR	0
HIST FTTS	1.000		0	0	0	0	NR	0
SSTS	1.000		0	0	0	0	NR	0
ICIS	1.000		0	0	0	0	NR	0
PADS	1.000		0	0	0	0	NR	0
MLTS	1.000		0	0	0	0	NR	0
RADINFO	1.000		0	0	0	0	NR	0
FINDS	1.000		0	0	0	1	NR	1
RAATS	1.000		0	0	0	0	NR	0
CA BOND EXP. PLAN	2.000		0	0	0	0	0	0
NPDES	1.000		0	0	0	0	NR	0
WDS	1.000		0	0	0	1	NR	1
UIC	1.000		0	0	0	0	NR	0
Cortese	1.500		0	0	0	0	0	0
HIST CORTESE	0.500		0	0	0	NR	NR	0
Notify 65	2.000		0	0	0	0	0	0
DRYCLEANERS	1.250		0	0	0	0	0	0
WIP	1.250		0	0	0	0	0	0
ENF	1.000		0	0	0	0	NR	0
San Bern. Co. Permit	1.250		0	0	0	0	0	0
HAZNET	1.000		0	0	0	0	NR	0
EMI	1.000		0	0	0	1	NR	1
INDIAN RESERV	2.000		0	0	0	0	0	0
SCRD DRYCLEANERS	1.500		0	0	0	0	0	0
PCB TRANSFORMER	1.000		0	0	0	0	NR	0
HWP	2.000		0	0	0	0	0	0
COAL ASH EPA	1.500		0	0	0	0	0	0
PROC	1.500		0	0	0	0	0	0
HWT	1.250		0	0	0	0	0	0
COAL ASH DOE	1.000		0	0	0	0	NR	0
FINANCIAL ASSURANCE	1.000		0	0	0	0	NR	0
MWMP	1.250		0	0	0	0	0	0
<b><u>EDR PROPRIETARY RECORDS</u></b>								
<b><i>EDR Proprietary Records</i></b>								
Manufactured Gas Plants	2.000		0	0	0	0	0	0

## MAP FINDINGS SUMMARY

<u>Database</u>	<u>Search Distance (Miles)</u>	<u>Target Property</u>	<u>&lt; 1/8</u>	<u>1/8 - 1/4</u>	<u>1/4 - 1/2</u>	<u>1/2 - 1</u>	<u>&gt; 1</u>	<u>Total Plotted</u>
EDR Historical Auto Stations	1.250		0	0	0	0	0	0
EDR Historical Cleaners	1.250		0	0	0	0	0	0

**NOTES:**

TP = Target Property

NR = Not Requested at this Search Distance

Sites may be listed in more than one database

Map ID  
Direction  
Distance  
Elevation

MAP FINDINGS

Site

Database(s)

EDR ID Number  
EPA ID Number

**A1** **MITSUBISHI CEMENT**  
**NNE** **5808 STATE HIGHWAY 18**  
**1/2-1** **LUCERNE VALLEY, CA 92356**  
**0.733 mi.**  
**3868 ft.** **Site 1 of 3 in cluster A**

**EMI** **S102361955**  
**N/A**

**Relative:**  
**Lower**

EMI:

Year: 1995  
County Code: 36  
Air Basin: MD  
Facility ID: 11800001  
Air District Name: MOJ  
SIC Code: 3241  
Air District Name: MOJAVE DESERT AQMD  
Community Health Air Pollution Info System: Not reported  
Consolidated Emission Reporting Rule: Not reported  
Total Organic Hydrocarbon Gases Tons/Yr: 21  
Reactive Organic Gases Tons/Yr: 14  
Carbon Monoxide Emissions Tons/Yr: 588  
NOX - Oxides of Nitrogen Tons/Yr: 1466  
SOX - Oxides of Sulphur Tons/Yr: 946  
Particulate Matter Tons/Yr: 910  
Part. Matter 10 Micrometers & Smllr Tons/Yr: 472

Year: 1996  
County Code: 36  
Air Basin: MD  
Facility ID: 11800001  
Air District Name: MOJ  
SIC Code: 3241  
Air District Name: MOJAVE DESERT AQMD  
Community Health Air Pollution Info System: Not reported  
Consolidated Emission Reporting Rule: Not reported  
Total Organic Hydrocarbon Gases Tons/Yr: 24  
Reactive Organic Gases Tons/Yr: 19  
Carbon Monoxide Emissions Tons/Yr: 1844  
NOX - Oxides of Nitrogen Tons/Yr: 1451  
SOX - Oxides of Sulphur Tons/Yr: 574  
Particulate Matter Tons/Yr: 569  
Part. Matter 10 Micrometers & Smllr Tons/Yr: 304

Year: 1997  
County Code: 36  
Air Basin: MD  
Facility ID: 11800001  
Air District Name: MOJ  
SIC Code: 3241  
Air District Name: MOJAVE DESERT AQMD  
Community Health Air Pollution Info System: Not reported  
Consolidated Emission Reporting Rule: Not reported  
Total Organic Hydrocarbon Gases Tons/Yr: 21  
Reactive Organic Gases Tons/Yr: 14  
Carbon Monoxide Emissions Tons/Yr: 588  
NOX - Oxides of Nitrogen Tons/Yr: 1466  
SOX - Oxides of Sulphur Tons/Yr: 946  
Particulate Matter Tons/Yr: 910  
Part. Matter 10 Micrometers & Smllr Tons/Yr: 472

Year: 1998

Map ID  
Direction  
Distance  
Elevation

MAP FINDINGS

Site

Database(s)

EDR ID Number  
EPA ID Number

**MITSUBISHI CEMENT (Continued)**

**S102361955**

County Code: 36  
Air Basin: MD  
Facility ID: 11800001  
Air District Name: MOJ  
SIC Code: 3241  
Air District Name: MOJAVE DESERT AQMD  
Community Health Air Pollution Info System: Not reported  
Consolidated Emission Reporting Rule: Not reported  
Total Organic Hydrocarbon Gases Tons/Yr: 21  
Reactive Organic Gases Tons/Yr: 14  
Carbon Monoxide Emissions Tons/Yr: 588  
NOX - Oxides of Nitrogen Tons/Yr: 1794  
SOX - Oxides of Sulphur Tons/Yr: 298  
Particulate Matter Tons/Yr: 910  
Part. Matter 10 Micrometers & Smllr Tons/Yr: 472

Year: 1999  
County Code: 36  
Air Basin: MD  
Facility ID: 11800001  
Air District Name: MOJ  
SIC Code: 3241  
Air District Name: MOJAVE DESERT AQMD  
Community Health Air Pollution Info System: Not reported  
Consolidated Emission Reporting Rule: Not reported  
Total Organic Hydrocarbon Gases Tons/Yr: 21  
Reactive Organic Gases Tons/Yr: 14  
Carbon Monoxide Emissions Tons/Yr: 588  
NOX - Oxides of Nitrogen Tons/Yr: 1794  
SOX - Oxides of Sulphur Tons/Yr: 298  
Particulate Matter Tons/Yr: 910  
Part. Matter 10 Micrometers & Smllr Tons/Yr: 472

Year: 2000  
County Code: 36  
Air Basin: MD  
Facility ID: 11800001  
Air District Name: MOJ  
SIC Code: 3241  
Air District Name: MOJAVE DESERT AQMD  
Community Health Air Pollution Info System: Not reported  
Consolidated Emission Reporting Rule: Not reported  
Total Organic Hydrocarbon Gases Tons/Yr: 21  
Reactive Organic Gases Tons/Yr: 14  
Carbon Monoxide Emissions Tons/Yr: 588  
NOX - Oxides of Nitrogen Tons/Yr: 1794  
SOX - Oxides of Sulphur Tons/Yr: 298  
Particulate Matter Tons/Yr: 910  
Part. Matter 10 Micrometers & Smllr Tons/Yr: 472

Year: 2001  
County Code: 36  
Air Basin: MD  
Facility ID: 11800001  
Air District Name: MOJ  
SIC Code: 3241  
Air District Name: MOJAVE DESERT AQMD

Map ID  
Direction  
Distance  
Elevation

MAP FINDINGS

Site

Database(s)

EDR ID Number  
EPA ID Number

**MITSUBISHI CEMENT (Continued)**

**S102361955**

Community Health Air Pollution Info System: Y  
Consolidated Emission Reporting Rule: A  
Total Organic Hydrocarbon Gases Tons/Yr: 28  
Reactive Organic Gases Tons/Yr: 17  
Carbon Monoxide Emissions Tons/Yr: 1873  
NOX - Oxides of Nitrogen Tons/Yr: 2245  
SOX - Oxides of Sulphur Tons/Yr: 229  
Particulate Matter Tons/Yr: 1066  
Part. Matter 10 Micrometers & Smlr Tons/Yr: 600

Year: 2002  
County Code: 36  
Air Basin: MD  
Facility ID: 11800001  
Air District Name: MOJ  
SIC Code: 3241  
Air District Name: MOJAVE DESERT AQMD  
Community Health Air Pollution Info System: Y  
Consolidated Emission Reporting Rule: A  
Total Organic Hydrocarbon Gases Tons/Yr: 28  
Reactive Organic Gases Tons/Yr: 17  
Carbon Monoxide Emissions Tons/Yr: 1873  
NOX - Oxides of Nitrogen Tons/Yr: 2245  
SOX - Oxides of Sulphur Tons/Yr: 229  
Particulate Matter Tons/Yr: 1066  
Part. Matter 10 Micrometers & Smlr Tons/Yr: 600

Year: 2003  
County Code: 36  
Air Basin: MD  
Facility ID: 11800001  
Air District Name: MOJ  
SIC Code: 3241  
Air District Name: MOJAVE DESERT AQMD  
Community Health Air Pollution Info System: Y  
Consolidated Emission Reporting Rule: A  
Total Organic Hydrocarbon Gases Tons/Yr: 28  
Reactive Organic Gases Tons/Yr: 17  
Carbon Monoxide Emissions Tons/Yr: 1873  
NOX - Oxides of Nitrogen Tons/Yr: 2245  
SOX - Oxides of Sulphur Tons/Yr: 229  
Particulate Matter Tons/Yr: 1066  
Part. Matter 10 Micrometers & Smlr Tons/Yr: 600

Year: 2004  
County Code: 36  
Air Basin: MD  
Facility ID: 11800001  
Air District Name: MOJ  
SIC Code: 3241  
Air District Name: MOJAVE DESERT AQMD  
Community Health Air Pollution Info System: Y  
Consolidated Emission Reporting Rule: A  
Total Organic Hydrocarbon Gases Tons/Yr: 27.6555  
Reactive Organic Gases Tons/Yr: 17.1129735  
Carbon Monoxide Emissions Tons/Yr: 1872.581  
NOX - Oxides of Nitrogen Tons/Yr: 2244.77

Map ID  
Direction  
Distance  
Elevation

MAP FINDINGS

Site

Database(s)

EDR ID Number  
EPA ID Number

**MITSUBISHI CEMENT (Continued)**

**S102361955**

SOX - Oxides of Sulphur Tons/Yr:	229.2032
Particulate Matter Tons/Yr:	1066.08647
Part. Matter 10 Micrometers & Smlr Tons/Yr:	599.9583337
Year:	2005
County Code:	36
Air Basin:	MD
Facility ID:	11800001
Air District Name:	MOJ
SIC Code:	3241
Air District Name:	MOJAVE DESERT AQMD
Community Health Air Pollution Info System:	Y
Consolidated Emission Reporting Rule:	A
Total Organic Hydrocarbon Gases Tons/Yr:	27.6555
Reactive Organic Gases Tons/Yr:	17.1082535
Carbon Monoxide Emissions Tons/Yr:	1872.581
NOX - Oxides of Nitrogen Tons/Yr:	2244.77
SOX - Oxides of Sulphur Tons/Yr:	229.2032
Particulate Matter Tons/Yr:	1066.08647
Part. Matter 10 Micrometers & Smlr Tons/Yr:	599.96109374
Year:	2006
County Code:	36
Air Basin:	MD
Facility ID:	11800001
Air District Name:	MOJ
SIC Code:	3241
Air District Name:	MOJAVE DESERT AQMD
Community Health Air Pollution Info System:	Y
Consolidated Emission Reporting Rule:	Not reported
Total Organic Hydrocarbon Gases Tons/Yr:	61.28146029903170578
Reactive Organic Gases Tons/Yr:	44.0088986805
Carbon Monoxide Emissions Tons/Yr:	1457.813552
NOX - Oxides of Nitrogen Tons/Yr:	2616.815077
SOX - Oxides of Sulphur Tons/Yr:	263.466798
Particulate Matter Tons/Yr:	918.5835382124134974
Part. Matter 10 Micrometers & Smlr Tons/Yr:	785.096608821
Year:	2007
County Code:	36
Air Basin:	MD
Facility ID:	11800001
Air District Name:	MOJ
SIC Code:	3241
Air District Name:	MOJAVE DESERT AQMD
Community Health Air Pollution Info System:	Y
Consolidated Emission Reporting Rule:	Not reported
Total Organic Hydrocarbon Gases Tons/Yr:	59.51205935319569804
Reactive Organic Gases Tons/Yr:	44.0088986805
Carbon Monoxide Emissions Tons/Yr:	1457.813552
NOX - Oxides of Nitrogen Tons/Yr:	2616.815077
SOX - Oxides of Sulphur Tons/Yr:	263.466798
Particulate Matter Tons/Yr:	917.4638199025543424
Part. Matter 10 Micrometers & Smlr Tons/Yr:	785.096608821
Year:	2007
County Code:	36

Map ID  
Direction  
Distance  
Elevation

MAP FINDINGS

Site

Database(s)

EDR ID Number  
EPA ID Number

**MITSUBISHI CEMENT (Continued)**

**S102361955**

Air Basin: MD  
Facility ID: 11800001  
Air District Name: MOJ  
SIC Code: 3241  
Air District Name: MOJAVE DESERT AQMD  
Community Health Air Pollution Info System: Not reported  
Consolidated Emission Reporting Rule: Not reported  
Total Organic Hydrocarbon Gases Tons/Yr: 42.22620529971569839  
Reactive Organic Gases Tons/Yr: 31.69506839759  
Carbon Monoxide Emissions Tons/Yr: 1144.555414159  
NOX - Oxides of Nitrogen Tons/Yr: 1908.741366471  
SOX - Oxides of Sulphur Tons/Yr: 256.2202074  
Particulate Matter Tons/Yr: 761.7717204055573298  
Part. Matter 10 Micrometers & Smllr Tons/Yr: 648.703407702017

**A2**  
**NNE**  
**1/2-1**  
**0.733 mi.**  
**3868 ft.**

**MITSUBISHI CEMENT CORP**  
**5808 STATE HIGHWAY 18**  
**LUCERNE VALLEY, CA 92356**

**WDS** **1002853386**  
**UST** **N/A**

**Site 2 of 3 in cluster A**

**Relative:**  
**Lower**

**CA WDS:**

Facility ID: 7 36I005412  
Facility Type: Industrial - Facility that treats and/or disposes of liquid or semisolid wastes from any servicing, producing, manufacturing or processing operation of whatever nature, including mining, gravel washing, geothermal operations, air conditioning, ship building and repairing, oil production, storage and disposal operations, water pumping.  
Facility Status: Active - Any facility with a continuous or seasonal discharge that is under Waste Discharge Requirements.  
NPDES Number: CAS000001 The 1st 2 characters designate the state. The remaining 7 are assigned by the Regional Board  
Subregion: 7  
Facility Telephone: 7602485136  
Facility Contact: DOUGLAS SHUMWAY  
Agency Name: MITSUBISHI CEMENT CORP  
Agency Address: 5808 State Highway 18  
Agency City,St,Zip: Lucerne Valley 923568179  
Agency Contact: DOUGLAS SHUMWAY  
Agency Telephone: 7602485136  
Agency Type: Private  
SIC Code: 0  
SIC Code 2: Not reported  
Primary Waste: Not reported  
Primary Waste Type: Not reported  
Secondary Waste: Not reported  
Secondary Waste Type: Not reported  
Design Flow: 0  
Baseline Flow: 0  
Reclamation: Not reported  
POTW: Not reported  
Treat To Water: Minor Threat to Water Quality. A violation of a regional board order should cause a relatively minor impairment of beneficial uses compared to a major or minor threat. Not: All nurds without a TTWQ will be considered a minor threat to water quality unless coded at a higher Level. A Zero (0) may be used to code those NURDS that are found to represent no threat to water quality.

**Actual:**  
**4461 ft.**

Map ID  
Direction  
Distance  
Elevation

MAP FINDINGS

Site

Database(s)

EDR ID Number  
EPA ID Number

**MITSUBISHI CEMENT CORP (Continued)**

**1002853386**

Complexity: Category C - Facilities having no waste treatment systems, such as cooling water dischargers or those who must comply through best management practices, facilities with passive waste treatment and disposal systems, such as septic systems with subsurface disposal, or dischargers having waste storage systems with land disposal such as dairy waste ponds.

UST:

Facility ID: 14651  
Latitude: 34.40926  
Longitude: -116.87042

A3  
NNE  
1/2-1  
0.733 mi.  
3872 ft.

**MITSUBISHI CEMENT PLANT CUSHENBURY L.F.**  
**5808 STATE HIGHWAY 18**  
**LUCERNE VALLEY, CA 92356**

**FINDS 1005983469**  
**LUST N/A**  
**SWEEPS UST**

**Site 3 of 3 in cluster A**

**Relative:**  
**Lower**

**FINDS:**

Registry ID: 110000601162

**Actual:**  
**4462 ft.**

**Environmental Interest/Information System**

AFS (Aerometric Information Retrieval System (AIRS) Facility Subsystem) replaces the former Compliance Data System (CDS), the National Emission Data System (NEDS), and the Storage and Retrieval of Aerometric Data (SAROAD). AFS is the national repository for information concerning airborne pollution in the United States. AFS is used to track emissions and compliance data from industrial plants. AFS data are utilized by states to prepare State Implementation Plans to comply with regulatory programs and by EPA as an input for the estimation of total national emissions. AFS is undergoing a major redesign to support facility operating permits required under Title V of the Clean Air Act.

The NEI (National Emissions Inventory) database contains information on stationary and mobile sources that emit criteria air pollutants and their precursors, as well as hazardous air pollutants (HAPs).

US EPA TRIS (Toxics Release Inventory System) contains information from facilities on the amounts of over 300 listed toxic chemicals that these facilities release directly to air, water, land, or that are transported off-site.

RCRAInfo is a national information system that supports the Resource Conservation and Recovery Act (RCRA) program through the tracking of events and activities related to facilities that generate, transport, and treat, store, or dispose of hazardous waste. RCRAInfo allows RCRA program staff to track the notification, permit, compliance, and corrective action activities required under RCRA.

CASWIS (California Solid Waste Integrating System). California's solid waste facility list that contains information on solid waste facilities, operations, and open and closed disposal sites throughout the state.

**CRITERIA AND HAZARDOUS AIR POLLUTANT INVENTORY**

Map ID  
Direction  
Distance  
Elevation

MAP FINDINGS

Site

Database(s)

EDR ID Number  
EPA ID Number

**MITSUBISHI CEMENT PLANT CUSHENBURY L.F. (Continued)**

**1005983469**

**GREENHOUSE GAS REPORTER**

ICIS (Integrated Compliance Information System) is the Integrated Compliance Information System and provides a database that, when complete, will contain integrated Enforcement and Compliance information across most of EPA's programs. The vision for ICIS is to replace EPA's independent databases that contain Enforcement data with a single repository for that information. Currently, ICIS contains all Federal Administrative and Judicial enforcement actions. This information is maintained in ICIS by EPA in the Regional offices and it Headquarters. A future release of ICIS will replace the Permit Compliance System (PCS) which supports the NPDES and will integrate that information with Federal actions already in the system. ICIS also has the capability to track other activities occurring in the Region that support Compliance and Enforcement programs. These include; Incident Tracking, Compliance Assistance, and Compliance Monitoring.

**LUST REG 7:**

Region: 7  
Status: 9 - Case Closed  
Case Num: 7T2356002  
Substance: \* MOTOR OIL  
ID: 950  
Global ID: T0607100996  
Lead Agency: Local Agency  
Case Worker: YO

**SWEEPS UST:**

Status: A  
Comp Number: 8975  
Number: 1  
Board Of Equalization: 44-020702  
Ref Date: 03-24-92  
Act Date: 03-24-92  
Created Date: 02-29-88  
Tank Status: A  
Owner Tank Id: -FT-1  
Swrcb Tank Id: 36-000-008975-000001  
Actv Date: 08-25-88  
Capacity: 6100  
Tank Use: M.V. FUEL  
Stg: P  
Content: REG UNLEADED  
Number Of Tanks: 6

Status: A  
Comp Number: 8975  
Number: 1  
Board Of Equalization: 44-020702  
Ref Date: 03-24-92  
Act Date: 03-24-92  
Created Date: 02-29-88  
Tank Status: A  
Owner Tank Id: -FT-2  
Swrcb Tank Id: 36-000-008975-000002

Map ID  
Direction  
Distance  
Elevation

MAP FINDINGS

Site

Database(s)

EDR ID Number  
EPA ID Number

**MITSUBISHI CEMENT PLANT CUSHENBURY L.F. (Continued)**

**1005983469**

Actv Date: 08-25-88  
Capacity: 10200  
Tank Use: M.V. FUEL  
Stg: P  
Content: DIESEL  
Number Of Tanks: Not reported

Status: A  
Comp Number: 8975  
Number: 1  
Board Of Equalization: 44-020702  
Ref Date: 03-24-92  
Act Date: 03-24-92  
Created Date: 02-29-88  
Tank Status: A  
Owner Tank Id: -FT-3  
Swrcb Tank Id: 36-000-008975-000003  
Actv Date: 08-25-88  
Capacity: 10200  
Tank Use: M.V. FUEL  
Stg: P  
Content: DIESEL  
Number Of Tanks: Not reported

Status: A  
Comp Number: 8975  
Number: 1  
Board Of Equalization: 44-020702  
Ref Date: 03-24-92  
Act Date: 03-24-92  
Created Date: 02-29-88  
Tank Status: A  
Owner Tank Id: -FT-4  
Swrcb Tank Id: 36-000-008975-000004  
Actv Date: 08-25-88  
Capacity: 6100  
Tank Use: UNKNOWN  
Stg: P  
Content: Not reported  
Number Of Tanks: Not reported

Status: A  
Comp Number: 8975  
Number: 1  
Board Of Equalization: 44-020702  
Ref Date: 03-24-92  
Act Date: 03-24-92  
Created Date: 02-29-88  
Tank Status: A  
Owner Tank Id: -FT-5  
Swrcb Tank Id: 36-000-008975-000005  
Actv Date: 08-25-88  
Capacity: 1000  
Tank Use: OIL  
Stg: W  
Content: WASTE OIL  
Number Of Tanks: Not reported

Map ID  
Direction  
Distance  
Elevation

MAP FINDINGS

Site

Database(s)

EDR ID Number  
EPA ID Number

**MITSUBISHI CEMENT PLANT CUSHENBURY L.F. (Continued)**

**1005983469**

Status: A  
Comp Number: 8975  
Number: 1  
Board Of Equalization: 44-020702  
Ref Date: 03-24-92  
Act Date: 03-24-92  
Created Date: 02-29-88  
Tank Status: A  
Owner Tank Id: -FT-6  
Swrcb Tank Id: 36-000-008975-000006  
Actv Date: 08-25-88  
Capacity: 1000  
Tank Use: OIL  
Stg: W  
Content: WASTE OIL  
Number Of Tanks: Not reported

**4**  
**North**  
**1/2-1**  
**0.817 mi.**  
**4313 ft.**

**MITSUBISHI CEMENT CORP**  
**SAN BERNARDINO (County), CA**

**MINES 1011125749**  
**N/A**

**Relative:**  
**Lower**

**MINES:**  
Mine ID: 0400157  
SIC code(s): 14220 00000 00000 00000 00000 00000  
Entity name: CUSHENBURY PLANT  
Company: MITSUBISHI CEMENT CORP  
State FIPS code: 06  
County FIPS code: 071  
Status: 1  
Status date: 19880809  
Operation Class: non-Coal Mining  
Number of shops: 0  
Number of plants: 0  
Latitude: 34 21 16  
Longitude: 116 51 21

**Actual:**  
**4280 ft.**

**Violations Details:**  
Violation Number: 6399908  
Mine Name: Cushenbury Plant  
Date Issued: 01/08/2008  
Address Type: MineLocation  
Address: 5808 State Hwy 18  
Operator: Mitsubishi Cement Corp  
Contractor ID: Not reported  
Controller Name: Mitsubishi Corp  
Mined Material: Cement  
Ownership Date: 03/31/1988  
Mine Type: Facility  
Mine Status: Active  
Status Date: 08/09/1988  
Action Type: 104(a)  
Date Abated: 01/08/2008  
Citation/Order: Citation  
Sig and Sub Designation: N  
Proposed Penalty: 1,111.00

Map ID  
Direction  
Distance  
Elevation

MAP FINDINGS

Site

Database(s)

EDR ID Number  
EPA ID Number

**MITSUBISHI CEMENT CORP (Continued)**

**1011125749**

Paid Penalty: 335.00  
Assessment Status code: Closed  
Assess. Case Status code: Proposed  
Assessment Amount: 335.00  
Year: 2008  
Lucerne Valley, CA 92356  
County Name: San Bernardino  
P.O. Box: Not reported

Violation Number: 6399909  
Mine Name: Cushenbury Plant  
Date Issued: 01/09/2008  
Address Type: MineLocation  
Address: 5808 State Hwy 18  
Operator: Mitsubishi Cement Corp  
Contractor ID: Not reported  
Controller Name: Mitsubishi Corp  
Mined Material: Cement  
Ownership Date: 03/31/1988  
Mine Type: Facility  
Mine Status: Active  
Status Date: 08/09/1988  
Action Type: 104(a)  
Date Abated: 01/09/2008  
Citation/Order: Citation  
Sig and Sub Designation: N  
Proposed Penalty: 224.00  
Paid Penalty: 224.00  
Assessment Status code: Closed  
Assess. Case Status code: Proposed  
Assessment Amount: 224.00  
Year: 2008  
Lucerne Valley, CA 92356  
County Name: San Bernardino  
P.O. Box: Not reported

Violation Number: 6399910  
Mine Name: Cushenbury Plant  
Date Issued: 01/09/2008  
Address Type: MineLocation  
Address: 5808 State Hwy 18  
Operator: Mitsubishi Cement Corp  
Contractor ID: Not reported  
Controller Name: Mitsubishi Corp  
Mined Material: Cement  
Ownership Date: 03/31/1988  
Mine Type: Facility  
Mine Status: Active  
Status Date: 08/09/1988  
Action Type: 104(a)  
Date Abated: 01/09/2008  
Citation/Order: Citation  
Sig and Sub Designation: N  
Proposed Penalty: 585.00  
Paid Penalty: 585.00  
Assessment Status code: Closed  
Assess. Case Status code: Proposed

Map ID  
Direction  
Distance  
Elevation

MAP FINDINGS

Site

Database(s)

EDR ID Number  
EPA ID Number

**MITSUBISHI CEMENT CORP (Continued)**

**1011125749**

Assessment Amount: 585.00  
Year: 2008  
Lucerne Valley, CA 92356  
County Name: San Bernardino  
P.O. Box: Not reported

Violation Number: 6399911  
Mine Name: Cushenbury Plant  
Date Issued: 01/09/2008  
Address Type: MineLocation  
Address: 5808 State Hwy 18  
Operator: Mitsubishi Cement Corp  
Contractor ID: Not reported  
Controller Name: Mitsubishi Corp  
Mined Material: Cement  
Ownership Date: 03/31/1988  
Mine Type: Facility  
Mine Status: Active  
Status Date: 08/09/1988  
Action Type: 104(a)  
Date Abated: 01/11/2008  
Citation/Order: Citation  
Sig and Sub Designation: N  
Proposed Penalty: 585.00  
Paid Penalty: 585.00  
Assessment Status code: Closed  
Assess. Case Status code: Proposed  
Assessment Amount: 585.00  
Year: 2008  
Lucerne Valley, CA 92356  
County Name: San Bernardino  
P.O. Box: Not reported

Violation Number: 6399912  
Mine Name: Cushenbury Plant  
Date Issued: 01/10/2008  
Address Type: MineLocation  
Address: 5808 State Hwy 18  
Operator: Mitsubishi Cement Corp  
Contractor ID: Not reported  
Controller Name: Mitsubishi Corp  
Mined Material: Cement  
Ownership Date: 03/31/1988  
Mine Type: Facility  
Mine Status: Active  
Status Date: 08/09/1988  
Action Type: 104(a)  
Date Abated: 01/14/2008  
Citation/Order: Citation  
Sig and Sub Designation: N  
Proposed Penalty: 460.00  
Paid Penalty: 460.00  
Assessment Status code: Closed  
Assess. Case Status code: Proposed  
Assessment Amount: 460.00  
Year: 2008  
Lucerne Valley, CA 92356

Map ID  
Direction  
Distance  
Elevation

MAP FINDINGS

Site

Database(s)

EDR ID Number  
EPA ID Number

**MITSUBISHI CEMENT CORP (Continued)**

**1011125749**

County Name: San Bernardino  
P.O. Box: Not reported

Violation Number: 6399995  
Mine Name: Cushenbury Plant  
Date Issued: 06/17/2008  
Address Type: MineLocation  
Address: 5808 State Hwy 18  
Operator: Mitsubishi Cement Corp  
Contractor ID: Not reported  
Controller Name: Mitsubishi Corp  
Mined Material: Cement  
Ownership Date: 03/31/1988  
Mine Type: Facility  
Mine Status: Active  
Status Date: 08/09/1988  
Action Type: 104(a)  
Date Abated: 06/18/2008  
Citation/Order: Citation  
Sig and Sub Designation: N  
Proposed Penalty: 362.00  
Paid Penalty: 362.00  
Assessment Status code: Closed  
Assess. Case Status code: Proposed  
Assessment Amount: 362.00  
Year: 2008  
Lucerne Valley, CA 92356

County Name: San Bernardino  
P.O. Box: Not reported

Violation Number: 6399996  
Mine Name: Cushenbury Plant  
Date Issued: 06/17/2008  
Address Type: MineLocation  
Address: 5808 State Hwy 18  
Operator: Mitsubishi Cement Corp  
Contractor ID: Not reported  
Controller Name: Mitsubishi Corp  
Mined Material: Cement  
Ownership Date: 03/31/1988  
Mine Type: Facility  
Mine Status: Active  
Status Date: 08/09/1988  
Action Type: 104(a)  
Date Abated: 06/18/2008  
Citation/Order: Citation  
Sig and Sub Designation: N  
Proposed Penalty: 100.00  
Paid Penalty: 100.00  
Assessment Status code: Closed  
Assess. Case Status code: Proposed  
Assessment Amount: 100.00  
Year: 2008  
Lucerne Valley, CA 92356

County Name: San Bernardino  
P.O. Box: Not reported

Map ID  
Direction  
Distance  
Elevation

MAP FINDINGS

Site

Database(s)

EDR ID Number  
EPA ID Number

**MITSUBISHI CEMENT CORP (Continued)**

**1011125749**

Violation Number: 6399997  
Mine Name: Cushenbury Plant  
Date Issued: 06/17/2008  
Address Type: MineLocation  
Address: 5808 State Hwy 18  
Operator: Mitsubishi Cement Corp  
Contractor ID: Not reported  
Controller Name: Mitsubishi Corp  
Mined Material: Cement  
Ownership Date: 03/31/1988  
Mine Type: Facility  
Mine Status: Active  
Status Date: 08/09/1988  
Action Type: 104(a)  
Date Abated: 06/18/2008  
Citation/Order: Citation  
Sig and Sub Designation: N  
Proposed Penalty: 362.00  
Paid Penalty: 0.00  
Assessment Status code: Closed  
Assess. Case Status code: Vacated  
Assessment Amount: 0.00  
Year: 2008  
Lucerne Valley, CA 92356  
County Name: San Bernardino  
P.O. Box: Not reported

Violation Number: 6399998  
Mine Name: Cushenbury Plant  
Date Issued: 06/17/2008  
Address Type: MineLocation  
Address: 5808 State Hwy 18  
Operator: Mitsubishi Cement Corp  
Contractor ID: Not reported  
Controller Name: Mitsubishi Corp  
Mined Material: Cement  
Ownership Date: 03/31/1988  
Mine Type: Facility  
Mine Status: Active  
Status Date: 08/09/1988  
Action Type: 104(a)  
Date Abated: 06/18/2008  
Citation/Order: Citation  
Sig and Sub Designation: N  
Proposed Penalty: 362.00  
Paid Penalty: 362.00  
Assessment Status code: Closed  
Assess. Case Status code: Proposed  
Assessment Amount: 362.00  
Year: 2008  
Lucerne Valley, CA 92356  
County Name: San Bernardino  
P.O. Box: Not reported

Violation Number: 6399999  
Mine Name: Cushenbury Plant  
Date Issued: 06/19/2008

Map ID  
Direction  
Distance  
Elevation

MAP FINDINGS

Site

Database(s)

EDR ID Number  
EPA ID Number

**MITSUBISHI CEMENT CORP (Continued)**

**1011125749**

Address Type: MineLocation  
Address: 5808 State Hwy 18  
Operator: Mitsubishi Cement Corp  
Contractor ID: Not reported  
Controller Name: Mitsubishi Corp  
Mined Material: Cement  
Ownership Date: 03/31/1988  
Mine Type: Facility  
Mine Status: Active  
Status Date: 08/09/1988  
Action Type: 104(a)  
Date Abated: 06/19/2008  
Citation/Order: Citation  
Sig and Sub Designation: N  
Proposed Penalty: 117.00  
Paid Penalty: 117.00  
Assessment Status code: Closed  
Assess. Case Status code: Proposed  
Assessment Amount: 117.00  
Year: 2008  
Lucerne Valley, CA 92356  
County Name: San Bernardino  
P.O. Box: Not reported

Violation Number: 6400000  
Mine Name: Cushenbury Plant  
Date Issued: 06/19/2008  
Address Type: MineLocation  
Address: 5808 State Hwy 18  
Operator: Mitsubishi Cement Corp  
Contractor ID: Not reported  
Controller Name: Mitsubishi Corp  
Mined Material: Cement  
Ownership Date: 03/31/1988  
Mine Type: Facility  
Mine Status: Active  
Status Date: 08/09/1988  
Action Type: 104(a)  
Date Abated: 06/25/2008  
Citation/Order: Citation  
Sig and Sub Designation: N  
Proposed Penalty: 100.00  
Paid Penalty: 100.00  
Assessment Status code: Closed  
Assess. Case Status code: Proposed  
Assessment Amount: 100.00  
Year: 2008  
Lucerne Valley, CA 92356  
County Name: San Bernardino  
P.O. Box: Not reported

Violation Number: 6397225  
Mine Name: Cushenbury Plant  
Date Issued: 09/12/2006  
Address Type: MineLocation  
Address: 5808 State Hwy 18  
Operator: Mitsubishi Cement Corp

Map ID  
Direction  
Distance  
Elevation

MAP FINDINGS

Site

Database(s)

EDR ID Number  
EPA ID Number

**MITSUBISHI CEMENT CORP (Continued)**

**1011125749**

Contractor ID: Not reported  
Controller Name: Mitsubishi Corp  
Mined Material: Cement  
Ownership Date: 03/31/1988  
Mine Type: Facility  
Mine Status: Active  
Status Date: 08/09/1988  
Action Type: 104(a)  
Date Abated: 09/13/2006  
Citation/Order: Citation  
Sig and Sub Designation: Y  
Proposed Penalty: 247.00  
Paid Penalty: 247.00  
Assessment Status code: Closed  
Assess. Case Status code: Proposed  
Assessment Amount: 247.00  
Year: 2006  
Lucerne Valley, CA 92356  
County Name: San Bernardino  
P.O. Box: Not reported

Violation Number: 6397226  
Mine Name: Cushenbury Plant  
Date Issued: 09/12/2006  
Address Type: MineLocation  
Address: 5808 State Hwy 18  
Operator: Mitsubishi Cement Corp  
Contractor ID: Not reported  
Controller Name: Mitsubishi Corp  
Mined Material: Cement  
Ownership Date: 03/31/1988  
Mine Type: Facility  
Mine Status: Active  
Status Date: 08/09/1988  
Action Type: 104(a)  
Date Abated: 09/12/2006  
Citation/Order: Citation  
Sig and Sub Designation: N  
Proposed Penalty: 60.00  
Paid Penalty: 60.00  
Assessment Status code: Closed  
Assess. Case Status code: Proposed  
Assessment Amount: 60.00  
Year: 2006  
Lucerne Valley, CA 92356  
County Name: San Bernardino  
P.O. Box: Not reported

Violation Number: 6397227  
Mine Name: Cushenbury Plant  
Date Issued: 09/12/2006  
Address Type: MineLocation  
Address: 5808 State Hwy 18  
Operator: Mitsubishi Cement Corp  
Contractor ID: Not reported  
Controller Name: Mitsubishi Corp  
Mined Material: Cement

Map ID  
Direction  
Distance  
Elevation

MAP FINDINGS

Site

Database(s)

EDR ID Number  
EPA ID Number

**MITSUBISHI CEMENT CORP (Continued)**

**1011125749**

Ownership Date: 03/31/1988  
Mine Type: Facility  
Mine Status: Active  
Status Date: 08/09/1988  
Action Type: 104(a)  
Date Abated: 09/13/2006  
Citation/Order: Citation  
Sig and Sub Designation: N  
Proposed Penalty: 60.00  
Paid Penalty: 60.00  
Assessment Status code: Closed  
Assess. Case Status code: Proposed  
Assessment Amount: 60.00  
Year: 2006  
Lucerne Valley, CA 92356  
County Name: San Bernardino  
P.O. Box: Not reported

Violation Number: 6397602  
Mine Name: Cushenbury Plant  
Date Issued: 08/31/2006  
Address Type: MineLocation  
Address: 5808 State Hwy 18  
Operator: Mitsubishi Cement Corp  
Contractor ID: Not reported  
Controller Name: Mitsubishi Corp  
Mined Material: Cement  
Ownership Date: 03/31/1988  
Mine Type: Facility  
Mine Status: Active  
Status Date: 08/09/1988  
Action Type: 104(a)  
Date Abated: 08/31/2006  
Citation/Order: Citation  
Sig and Sub Designation: N  
Proposed Penalty: 60.00  
Paid Penalty: 60.00  
Assessment Status code: Closed  
Assess. Case Status code: Proposed  
Assessment Amount: 60.00  
Year: 2006  
Lucerne Valley, CA 92356  
County Name: San Bernardino  
P.O. Box: Not reported

Violation Number: 6397603  
Mine Name: Cushenbury Plant  
Date Issued: 08/31/2006  
Address Type: MineLocation  
Address: 5808 State Hwy 18  
Operator: Mitsubishi Cement Corp  
Contractor ID: Not reported  
Controller Name: Mitsubishi Corp  
Mined Material: Cement  
Ownership Date: 03/31/1988  
Mine Type: Facility  
Mine Status: Active

Map ID  
Direction  
Distance  
Elevation

MAP FINDINGS

Site

Database(s)

EDR ID Number  
EPA ID Number

**MITSUBISHI CEMENT CORP (Continued)**

**1011125749**

Status Date: 08/09/1988  
Action Type: 104(a)  
Date Abated: 08/31/2006  
Citation/Order: Citation  
Sig and Sub Designation: N  
Proposed Penalty: 60.00  
Paid Penalty: 60.00  
Assessment Status code: Closed  
Assess. Case Status code: Proposed  
Assessment Amount: 60.00  
Year: 2006  
Lucerne Valley, CA 92356  
County Name: San Bernardino  
P.O. Box: Not reported

Violation Number: 6397604  
Mine Name: Cushenbury Plant  
Date Issued: 08/31/2006  
Address Type: MineLocation  
Address: 5808 State Hwy 18  
Operator: Mitsubishi Cement Corp  
Contractor ID: UVZ  
Controller Name: Mitsubishi Corp  
Mined Material: Cement  
Ownership Date: 03/31/1988  
Mine Type: Facility  
Mine Status: Active  
Status Date: 08/09/1988  
Action Type: 104(a)  
Date Abated: 09/05/2006  
Citation/Order: Citation  
Sig and Sub Designation: Y  
Proposed Penalty: 228.00  
Paid Penalty: 228.00  
Assessment Status code: Closed  
Assess. Case Status code: Proposed  
Assessment Amount: 228.00  
Year: 2006  
Lucerne Valley, CA 92356  
County Name: San Bernardino  
P.O. Box: Not reported

Violation Number: 6397606  
Mine Name: Cushenbury Plant  
Date Issued: 09/06/2006  
Address Type: MineLocation  
Address: 5808 State Hwy 18  
Operator: Mitsubishi Cement Corp  
Contractor ID: 7FN  
Controller Name: Mitsubishi Corp  
Mined Material: Cement  
Ownership Date: 03/31/1988  
Mine Type: Facility  
Mine Status: Active  
Status Date: 08/09/1988  
Action Type: 104(a)  
Date Abated: Not reported

Map ID  
Direction  
Distance  
Elevation

MAP FINDINGS

Site

Database(s)

EDR ID Number  
EPA ID Number

**MITSUBISHI CEMENT CORP (Continued)**

**1011125749**

Citation/Order: Citation  
Sig and Sub Designation: N  
Proposed Penalty: 254.00  
Paid Penalty: 254.00  
Assessment Status code: Closed  
Assess. Case Status code: Proposed  
Assessment Amount: 254.00  
Year: 2006  
Lucerne Valley, CA 92356  
County Name: San Bernardino  
P.O. Box: Not reported

Violation Number: 6397607  
Mine Name: Cushenbury Plant  
Date Issued: 09/06/2006  
Address Type: MineLocation  
Address: 5808 State Hwy 18  
Operator: Mitsubishi Cement Corp  
Contractor ID: WAD  
Controller Name: Mitsubishi Corp  
Mined Material: Cement  
Ownership Date: 03/31/1988  
Mine Type: Facility  
Mine Status: Active  
Status Date: 08/09/1988  
Action Type: 104(a)  
Date Abated: 09/12/2006  
Citation/Order: Citation  
Sig and Sub Designation: N  
Proposed Penalty: 60.00  
Paid Penalty: 60.00  
Assessment Status code: Closed  
Assess. Case Status code: Proposed  
Assessment Amount: 60.00  
Year: 2006  
Lucerne Valley, CA 92356  
County Name: San Bernardino  
P.O. Box: Not reported

Violation Number: 6397608  
Mine Name: Cushenbury Plant  
Date Issued: 09/07/2006  
Address Type: MineLocation  
Address: 5808 State Hwy 18  
Operator: Mitsubishi Cement Corp  
Contractor ID: WAD  
Controller Name: Mitsubishi Corp  
Mined Material: Cement  
Ownership Date: 03/31/1988  
Mine Type: Facility  
Mine Status: Active  
Status Date: 08/09/1988  
Action Type: 104(a)  
Date Abated: 09/12/2006  
Citation/Order: Citation  
Sig and Sub Designation: N  
Proposed Penalty: 60.00

Map ID  
Direction  
Distance  
Elevation

MAP FINDINGS

Site

Database(s)

EDR ID Number  
EPA ID Number

**MITSUBISHI CEMENT CORP (Continued)**

**1011125749**

Paid Penalty: 60.00  
Assessment Status code: Closed  
Assess. Case Status code: Proposed  
Assessment Amount: 60.00  
Year: 2006  
Lucerne Valley, CA 92356  
County Name: San Bernardino  
P.O. Box: Not reported

Violation Number: 6397609  
Mine Name: Cushenbury Plant  
Date Issued: 09/07/2006  
Address Type: MineLocation  
Address: 5808 State Hwy 18  
Operator: Mitsubishi Cement Corp  
Contractor ID: Not reported  
Controller Name: Mitsubishi Corp  
Mined Material: Cement  
Ownership Date: 03/31/1988  
Mine Type: Facility  
Mine Status: Active  
Status Date: 08/09/1988  
Action Type: 104(a)  
Date Abated: 09/12/2006  
Citation/Order: Citation  
Sig and Sub Designation: N  
Proposed Penalty: 60.00  
Paid Penalty: 60.00  
Assessment Status code: Closed  
Assess. Case Status code: Proposed  
Assessment Amount: 60.00  
Year: 2006  
Lucerne Valley, CA 92356  
County Name: San Bernardino  
P.O. Box: Not reported

Violation Number: 6397610  
Mine Name: Cushenbury Plant  
Date Issued: 09/07/2006  
Address Type: MineLocation  
Address: 5808 State Hwy 18  
Operator: Mitsubishi Cement Corp  
Contractor ID: Not reported  
Controller Name: Mitsubishi Corp  
Mined Material: Cement  
Ownership Date: 03/31/1988  
Mine Type: Facility  
Mine Status: Active  
Status Date: 08/09/1988  
Action Type: 104(a)  
Date Abated: 09/12/2006  
Citation/Order: Citation  
Sig and Sub Designation: N  
Proposed Penalty: 60.00  
Paid Penalty: 60.00  
Assessment Status code: Closed  
Assess. Case Status code: Proposed

Map ID  
Direction  
Distance  
Elevation

MAP FINDINGS

Site

Database(s)

EDR ID Number  
EPA ID Number

**MITSUBISHI CEMENT CORP (Continued)**

**1011125749**

Assessment Amount: 60.00  
Year: 2006  
Lucerne Valley, CA 92356  
County Name: San Bernardino  
P.O. Box: Not reported

Violation Number: 6397611  
Mine Name: Cushenbury Plant  
Date Issued: 09/11/2006  
Address Type: MineLocation  
Address: 5808 State Hwy 18  
Operator: Mitsubishi Cement Corp  
Contractor ID: Not reported  
Controller Name: Mitsubishi Corp  
Mined Material: Cement  
Ownership Date: 03/31/1988  
Mine Type: Facility  
Mine Status: Active  
Status Date: 08/09/1988  
Action Type: 104(a)  
Date Abated: 09/13/2006  
Citation/Order: Citation  
Sig and Sub Designation: N  
Proposed Penalty: 60.00  
Paid Penalty: 60.00  
Assessment Status code: Closed  
Assess. Case Status code: Proposed  
Assessment Amount: 60.00  
Year: 2006  
Lucerne Valley, CA 92356  
County Name: San Bernardino  
P.O. Box: Not reported

Violation Number: 6397612  
Mine Name: Cushenbury Plant  
Date Issued: 09/12/2006  
Address Type: MineLocation  
Address: 5808 State Hwy 18  
Operator: Mitsubishi Cement Corp  
Contractor ID: 7FN  
Controller Name: Mitsubishi Corp  
Mined Material: Cement  
Ownership Date: 03/31/1988  
Mine Type: Facility  
Mine Status: Active  
Status Date: 08/09/1988  
Action Type: 104(b)  
Date Abated: 09/12/2006  
Citation/Order: Order  
Sig and Sub Designation: Not reported  
Proposed Penalty: Not reported  
Paid Penalty: Not reported  
Assessment Status code: Not reported  
Assess. Case Status code: Not reported  
Assessment Amount: Not reported  
Year: 2006  
Lucerne Valley, CA 92356

Map ID  
Direction  
Distance  
Elevation

MAP FINDINGS

Site

Database(s)

EDR ID Number  
EPA ID Number

**MITSUBISHI CEMENT CORP (Continued)**

**1011125749**

County Name: San Bernardino  
P.O. Box: Not reported

Violation Number: 6397613  
Mine Name: Cushenbury Plant  
Date Issued: 09/12/2006  
Address Type: MineLocation  
Address: 5808 State Hwy 18  
Operator: Mitsubishi Cement Corp  
Contractor ID: Not reported  
Controller Name: Mitsubishi Corp  
Mined Material: Cement  
Ownership Date: 03/31/1988  
Mine Type: Facility  
Mine Status: Active  
Status Date: 08/09/1988  
Action Type: 104(a)  
Date Abated: 09/13/2006  
Citation/Order: Citation  
Sig and Sub Designation: N  
Proposed Penalty: 60.00  
Paid Penalty: 60.00  
Assessment Status code: Closed  
Assess. Case Status code: Proposed  
Assessment Amount: 60.00  
Year: 2006  
Lucerne Valley, CA 92356

County Name: San Bernardino  
P.O. Box: Not reported

Violation Number: 6397614  
Mine Name: Cushenbury Plant  
Date Issued: 09/12/2006  
Address Type: MineLocation  
Address: 5808 State Hwy 18  
Operator: Mitsubishi Cement Corp  
Contractor ID: Not reported  
Controller Name: Mitsubishi Corp  
Mined Material: Cement  
Ownership Date: 03/31/1988  
Mine Type: Facility  
Mine Status: Active  
Status Date: 08/09/1988  
Action Type: 104(a)  
Date Abated: 09/13/2006  
Citation/Order: Citation  
Sig and Sub Designation: N  
Proposed Penalty: 60.00  
Paid Penalty: 60.00  
Assessment Status code: Closed  
Assess. Case Status code: Proposed  
Assessment Amount: 60.00  
Year: 2006  
Lucerne Valley, CA 92356

County Name: San Bernardino  
P.O. Box: Not reported

Map ID  
Direction  
Distance  
Elevation

MAP FINDINGS

Site

Database(s)

EDR ID Number  
EPA ID Number

**MITSUBISHI CEMENT CORP (Continued)**

**1011125749**

Violation Number: 6397615  
Mine Name: Cushenbury Plant  
Date Issued: 09/12/2006  
Address Type: MineLocation  
Address: 5808 State Hwy 18  
Operator: Mitsubishi Cement Corp  
Contractor ID: Not reported  
Controller Name: Mitsubishi Corp  
Mined Material: Cement  
Ownership Date: 03/31/1988  
Mine Type: Facility  
Mine Status: Active  
Status Date: 08/09/1988  
Action Type: 104(a)  
Date Abated: 09/14/2006  
Citation/Order: Citation  
Sig and Sub Designation: N  
Proposed Penalty: 60.00  
Paid Penalty: 60.00  
Assessment Status code: Closed  
Assess. Case Status code: Proposed  
Assessment Amount: 60.00  
Year: 2006  
Lucerne Valley, CA 92356  
County Name: San Bernardino  
P.O. Box: Not reported

Violation Number: 6397616  
Mine Name: Cushenbury Plant  
Date Issued: 09/12/2006  
Address Type: MineLocation  
Address: 5808 State Hwy 18  
Operator: Mitsubishi Cement Corp  
Contractor ID: Not reported  
Controller Name: Mitsubishi Corp  
Mined Material: Cement  
Ownership Date: 03/31/1988  
Mine Type: Facility  
Mine Status: Active  
Status Date: 08/09/1988  
Action Type: 104(a)  
Date Abated: 09/13/2006  
Citation/Order: Citation  
Sig and Sub Designation: N  
Proposed Penalty: 60.00  
Paid Penalty: 60.00  
Assessment Status code: Closed  
Assess. Case Status code: Proposed  
Assessment Amount: 60.00  
Year: 2006  
Lucerne Valley, CA 92356  
County Name: San Bernardino  
P.O. Box: Not reported

Violation Number: 6397617  
Mine Name: Cushenbury Plant  
Date Issued: 09/13/2006

Map ID  
Direction  
Distance  
Elevation

MAP FINDINGS

Site

Database(s)

EDR ID Number  
EPA ID Number

**MITSUBISHI CEMENT CORP (Continued)**

**1011125749**

Address Type: MineLocation  
Address: 5808 State Hwy 18  
Operator: Mitsubishi Cement Corp  
Contractor ID: Not reported  
Controller Name: Mitsubishi Corp  
Mined Material: Cement  
Ownership Date: 03/31/1988  
Mine Type: Facility  
Mine Status: Active  
Status Date: 08/09/1988  
Action Type: 104(a)  
Date Abated: 09/28/2006  
Citation/Order: Citation  
Sig and Sub Designation: N  
Proposed Penalty: 60.00  
Paid Penalty: 60.00  
Assessment Status code: Closed  
Assess. Case Status code: Proposed  
Assessment Amount: 60.00  
Year: 2006  
Lucerne Valley, CA 92356  
County Name: San Bernardino  
P.O. Box: Not reported

Violation Number: 6397618  
Mine Name: Cushenbury Plant  
Date Issued: 09/13/2006  
Address Type: MineLocation  
Address: 5808 State Hwy 18  
Operator: Mitsubishi Cement Corp  
Contractor ID: R2W  
Controller Name: Mitsubishi Corp  
Mined Material: Cement  
Ownership Date: 03/31/1988  
Mine Type: Facility  
Mine Status: Active  
Status Date: 08/09/1988  
Action Type: 104(a)  
Date Abated: 09/28/2006  
Citation/Order: Citation  
Sig and Sub Designation: N  
Proposed Penalty: 60.00  
Paid Penalty: 60.00  
Assessment Status code: Closed  
Assess. Case Status code: Proposed  
Assessment Amount: 60.00  
Year: 2006  
Lucerne Valley, CA 92356  
County Name: San Bernardino  
P.O. Box: Not reported

Violation Number: 6397619  
Mine Name: Cushenbury Plant  
Date Issued: 09/13/2006  
Address Type: MineLocation  
Address: 5808 State Hwy 18  
Operator: Mitsubishi Cement Corp

Map ID  
Direction  
Distance  
Elevation

MAP FINDINGS

Site

Database(s)

EDR ID Number  
EPA ID Number

**MITSUBISHI CEMENT CORP (Continued)**

**1011125749**

Contractor ID: Not reported  
Controller Name: Mitsubishi Corp  
Mined Material: Cement  
Ownership Date: 03/31/1988  
Mine Type: Facility  
Mine Status: Active  
Status Date: 08/09/1988  
Action Type: 104(a)  
Date Abated: 09/14/2006  
Citation/Order: Citation  
Sig and Sub Designation: N  
Proposed Penalty: 60.00  
Paid Penalty: 60.00  
Assessment Status code: Closed  
Assess. Case Status code: Proposed  
Assessment Amount: 60.00  
Year: 2006  
Lucerne Valley, CA 92356  
County Name: San Bernardino  
P.O. Box: Not reported

Violation Number: 6397620  
Mine Name: Cushenbury Plant  
Date Issued: 09/14/2006  
Address Type: MineLocation  
Address: 5808 State Hwy 18  
Operator: Mitsubishi Cement Corp  
Contractor ID: R2W  
Controller Name: Mitsubishi Corp  
Mined Material: Cement  
Ownership Date: 03/31/1988  
Mine Type: Facility  
Mine Status: Active  
Status Date: 08/09/1988  
Action Type: 104(a)  
Date Abated: 09/14/2006  
Citation/Order: Citation  
Sig and Sub Designation: Y  
Proposed Penalty: 144.00  
Paid Penalty: 144.00  
Assessment Status code: Closed  
Assess. Case Status code: Proposed  
Assessment Amount: 144.00  
Year: 2006  
Lucerne Valley, CA 92356  
County Name: San Bernardino  
P.O. Box: Not reported

Violation Number: 6397432  
Mine Name: Cushenbury Plant  
Date Issued: 08/29/2006  
Address Type: MineLocation  
Address: 5808 State Hwy 18  
Operator: Mitsubishi Cement Corp  
Contractor ID: R2W  
Controller Name: Mitsubishi Corp  
Mined Material: Cement

Map ID  
Direction  
Distance  
Elevation

MAP FINDINGS

Site

Database(s)

EDR ID Number  
EPA ID Number

**MITSUBISHI CEMENT CORP (Continued)**

**1011125749**

Ownership Date: 03/31/1988  
Mine Type: Facility  
Mine Status: Active  
Status Date: 08/09/1988  
Action Type: 104(a)  
Date Abated: 08/29/2006  
Citation/Order: Citation  
Sig and Sub Designation: N  
Proposed Penalty: 60.00  
Paid Penalty: 60.00  
Assessment Status code: Closed  
Assess. Case Status code: Proposed  
Assessment Amount: 60.00  
Year: 2006  
Lucerne Valley, CA 92356  
County Name: San Bernardino  
P.O. Box: Not reported

Violation Number: 6397433  
Mine Name: Cushenbury Plant  
Date Issued: 08/30/2006  
Address Type: MineLocation  
Address: 5808 State Hwy 18  
Operator: Mitsubishi Cement Corp  
Contractor ID: R2W  
Controller Name: Mitsubishi Corp  
Mined Material: Cement  
Ownership Date: 03/31/1988  
Mine Type: Facility  
Mine Status: Active  
Status Date: 08/09/1988  
Action Type: 104(a)  
Date Abated: 08/30/2006  
Citation/Order: Citation  
Sig and Sub Designation: N  
Proposed Penalty: 60.00  
Paid Penalty: 60.00  
Assessment Status code: Closed  
Assess. Case Status code: Proposed  
Assessment Amount: 60.00  
Year: 2006  
Lucerne Valley, CA 92356  
County Name: San Bernardino  
P.O. Box: Not reported

Violation Number: 6397434  
Mine Name: Cushenbury Plant  
Date Issued: 08/31/2006  
Address Type: MineLocation  
Address: 5808 State Hwy 18  
Operator: Mitsubishi Cement Corp  
Contractor ID: Not reported  
Controller Name: Mitsubishi Corp  
Mined Material: Cement  
Ownership Date: 03/31/1988  
Mine Type: Facility  
Mine Status: Active

Map ID  
Direction  
Distance  
Elevation

MAP FINDINGS

Site

Database(s)

EDR ID Number  
EPA ID Number

**MITSUBISHI CEMENT CORP (Continued)**

**1011125749**

Status Date: 08/09/1988  
Action Type: 104(a)  
Date Abated: 09/07/2006  
Citation/Order: Citation  
Sig and Sub Designation: N  
Proposed Penalty: 60.00  
Paid Penalty: 60.00  
Assessment Status code: Closed  
Assess. Case Status code: Proposed  
Assessment Amount: 60.00  
Year: 2006  
Lucerne Valley, CA 92356  
County Name: San Bernardino  
P.O. Box: Not reported

Violation Number: 6397435  
Mine Name: Cushenbury Plant  
Date Issued: 08/31/2006  
Address Type: MineLocation  
Address: 5808 State Hwy 18  
Operator: Mitsubishi Cement Corp  
Contractor ID: Not reported  
Controller Name: Mitsubishi Corp  
Mined Material: Cement  
Ownership Date: 03/31/1988  
Mine Type: Facility  
Mine Status: Active  
Status Date: 08/09/1988  
Action Type: 104(a)  
Date Abated: 09/07/2006  
Citation/Order: Citation  
Sig and Sub Designation: N  
Proposed Penalty: 60.00  
Paid Penalty: 60.00  
Assessment Status code: Closed  
Assess. Case Status code: Proposed  
Assessment Amount: 60.00  
Year: 2006  
Lucerne Valley, CA 92356  
County Name: San Bernardino  
P.O. Box: Not reported

Violation Number: 6397436  
Mine Name: Cushenbury Plant  
Date Issued: 08/31/2006  
Address Type: MineLocation  
Address: 5808 State Hwy 18  
Operator: Mitsubishi Cement Corp  
Contractor ID: Not reported  
Controller Name: Mitsubishi Corp  
Mined Material: Cement  
Ownership Date: 03/31/1988  
Mine Type: Facility  
Mine Status: Active  
Status Date: 08/09/1988  
Action Type: 104(a)  
Date Abated: 08/31/2006

Map ID  
Direction  
Distance  
Elevation

MAP FINDINGS

Site

Database(s)

EDR ID Number  
EPA ID Number

**MITSUBISHI CEMENT CORP (Continued)**

**1011125749**

Citation/Order: Citation  
Sig and Sub Designation: N  
Proposed Penalty: 60.00  
Paid Penalty: 60.00  
Assessment Status code: Closed  
Assess. Case Status code: Proposed  
Assessment Amount: 60.00  
Year: 2006  
Lucerne Valley, CA 92356  
County Name: San Bernardino  
P.O. Box: Not reported

Violation Number: 6397437  
Mine Name: Cushenbury Plant  
Date Issued: 09/06/2006  
Address Type: MineLocation  
Address: 5808 State Hwy 18  
Operator: Mitsubishi Cement Corp  
Contractor ID: Not reported  
Controller Name: Mitsubishi Corp  
Mined Material: Cement  
Ownership Date: 03/31/1988  
Mine Type: Facility  
Mine Status: Active  
Status Date: 08/09/1988  
Action Type: 104(a)  
Date Abated: 09/06/2006  
Citation/Order: Citation  
Sig and Sub Designation: N  
Proposed Penalty: 60.00  
Paid Penalty: 60.00  
Assessment Status code: Closed  
Assess. Case Status code: Proposed  
Assessment Amount: 60.00  
Year: 2006  
Lucerne Valley, CA 92356  
County Name: San Bernardino  
P.O. Box: Not reported

Violation Number: 6397438  
Mine Name: Cushenbury Plant  
Date Issued: 09/06/2006  
Address Type: MineLocation  
Address: 5808 State Hwy 18  
Operator: Mitsubishi Cement Corp  
Contractor ID: WAD  
Controller Name: Mitsubishi Corp  
Mined Material: Cement  
Ownership Date: 03/31/1988  
Mine Type: Facility  
Mine Status: Active  
Status Date: 08/09/1988  
Action Type: 104(a)  
Date Abated: 09/06/2006  
Citation/Order: Citation  
Sig and Sub Designation: N  
Proposed Penalty: 60.00

Map ID  
Direction  
Distance  
Elevation

MAP FINDINGS

Site

Database(s)

EDR ID Number  
EPA ID Number

**MITSUBISHI CEMENT CORP (Continued)**

**1011125749**

Paid Penalty: 60.00  
Assessment Status code: Closed  
Assess. Case Status code: Proposed  
Assessment Amount: 60.00  
Year: 2006  
Lucerne Valley, CA 92356  
County Name: San Bernardino  
P.O. Box: Not reported

Violation Number: 6397439  
Mine Name: Cushenbury Plant  
Date Issued: 09/07/2006  
Address Type: MineLocation  
Address: 5808 State Hwy 18  
Operator: Mitsubishi Cement Corp  
Contractor ID: Not reported  
Controller Name: Mitsubishi Corp  
Mined Material: Cement  
Ownership Date: 03/31/1988  
Mine Type: Facility  
Mine Status: Active  
Status Date: 08/09/1988  
Action Type: 104(a)  
Date Abated: 09/12/2006  
Citation/Order: Citation  
Sig and Sub Designation: N  
Proposed Penalty: 60.00  
Paid Penalty: 60.00  
Assessment Status code: Closed  
Assess. Case Status code: Proposed  
Assessment Amount: 60.00  
Year: 2006  
Lucerne Valley, CA 92356  
County Name: San Bernardino  
P.O. Box: Not reported

Violation Number: 6397440  
Mine Name: Cushenbury Plant  
Date Issued: 09/11/2006  
Address Type: MineLocation  
Address: 5808 State Hwy 18  
Operator: Mitsubishi Cement Corp  
Contractor ID: Not reported  
Controller Name: Mitsubishi Corp  
Mined Material: Cement  
Ownership Date: 03/31/1988  
Mine Type: Facility  
Mine Status: Active  
Status Date: 08/09/1988  
Action Type: 104(a)  
Date Abated: 09/12/2006  
Citation/Order: Citation  
Sig and Sub Designation: N  
Proposed Penalty: 60.00  
Paid Penalty: 60.00  
Assessment Status code: Closed  
Assess. Case Status code: Proposed

Map ID  
Direction  
Distance  
Elevation

MAP FINDINGS

Site

Database(s)

EDR ID Number  
EPA ID Number

**MITSUBISHI CEMENT CORP (Continued)**

**1011125749**

Assessment Amount: 60.00  
Year: 2006  
Lucerne Valley, CA 92356  
County Name: San Bernardino  
P.O. Box: Not reported

Violation Number: 6397441  
Mine Name: Cushenbury Plant  
Date Issued: 09/11/2006  
Address Type: MineLocation  
Address: 5808 State Hwy 18  
Operator: Mitsubishi Cement Corp  
Contractor ID: Not reported  
Controller Name: Mitsubishi Corp  
Mined Material: Cement  
Ownership Date: 03/31/1988  
Mine Type: Facility  
Mine Status: Active  
Status Date: 08/09/1988  
Action Type: 104(a)  
Date Abated: 09/12/2006  
Citation/Order: Citation  
Sig and Sub Designation: N  
Proposed Penalty: 60.00  
Paid Penalty: 60.00  
Assessment Status code: Closed  
Assess. Case Status code: Proposed  
Assessment Amount: 60.00  
Year: 2006  
Lucerne Valley, CA 92356  
County Name: San Bernardino  
P.O. Box: Not reported

Violation Number: 6397442  
Mine Name: Cushenbury Plant  
Date Issued: 09/11/2006  
Address Type: MineLocation  
Address: 5808 State Hwy 18  
Operator: Mitsubishi Cement Corp  
Contractor ID: Not reported  
Controller Name: Mitsubishi Corp  
Mined Material: Cement  
Ownership Date: 03/31/1988  
Mine Type: Facility  
Mine Status: Active  
Status Date: 08/09/1988  
Action Type: 104(a)  
Date Abated: 09/11/2006  
Citation/Order: Citation  
Sig and Sub Designation: N  
Proposed Penalty: 60.00  
Paid Penalty: 60.00  
Assessment Status code: Closed  
Assess. Case Status code: Proposed  
Assessment Amount: 60.00  
Year: 2006  
Lucerne Valley, CA 92356

Map ID  
Direction  
Distance  
Elevation

MAP FINDINGS

Site

Database(s)

EDR ID Number  
EPA ID Number

**MITSUBISHI CEMENT CORP (Continued)**

**1011125749**

County Name: San Bernardino  
P.O. Box: Not reported

Violation Number: 6397443  
Mine Name: Cushenbury Plant  
Date Issued: 09/12/2006  
Address Type: MineLocation  
Address: 5808 State Hwy 18  
Operator: Mitsubishi Cement Corp  
Contractor ID: Not reported  
Controller Name: Mitsubishi Corp  
Mined Material: Cement  
Ownership Date: 03/31/1988  
Mine Type: Facility  
Mine Status: Active  
Status Date: 08/09/1988  
Action Type: 104(a)  
Date Abated: 09/12/2006  
Citation/Order: Citation  
Sig and Sub Designation: N  
Proposed Penalty: 60.00  
Paid Penalty: 60.00  
Assessment Status code: Closed  
Assess. Case Status code: Proposed  
Assessment Amount: 60.00  
Year: 2006  
Lucerne Valley, CA 92356

County Name: San Bernardino  
P.O. Box: Not reported

Violation Number: 6397444  
Mine Name: Cushenbury Plant  
Date Issued: 09/12/2006  
Address Type: MineLocation  
Address: 5808 State Hwy 18  
Operator: Mitsubishi Cement Corp  
Contractor ID: Not reported  
Controller Name: Mitsubishi Corp  
Mined Material: Cement  
Ownership Date: 03/31/1988  
Mine Type: Facility  
Mine Status: Active  
Status Date: 08/09/1988  
Action Type: 104(a)  
Date Abated: 09/12/2006  
Citation/Order: Citation  
Sig and Sub Designation: N  
Proposed Penalty: 60.00  
Paid Penalty: 60.00  
Assessment Status code: Closed  
Assess. Case Status code: Proposed  
Assessment Amount: 60.00  
Year: 2006  
Lucerne Valley, CA 92356

County Name: San Bernardino  
P.O. Box: Not reported

Map ID  
Direction  
Distance  
Elevation

MAP FINDINGS

Site

Database(s)

EDR ID Number  
EPA ID Number

**MITSUBISHI CEMENT CORP (Continued)**

**1011125749**

Violation Number: 6397499  
Mine Name: Cushenbury Plant  
Date Issued: 01/30/2007  
Address Type: MineLocation  
Address: 5808 State Hwy 18  
Operator: Mitsubishi Cement Corp  
Contractor ID: Not reported  
Controller Name: Mitsubishi Corp  
Mined Material: Cement  
Ownership Date: 03/31/1988  
Mine Type: Facility  
Mine Status: Active  
Status Date: 08/09/1988  
Action Type: 104(a)  
Date Abated: 01/31/2007  
Citation/Order: Citation  
Sig and Sub Designation: N  
Proposed Penalty: 60.00  
Paid Penalty: 60.00  
Assessment Status code: Closed  
Assess. Case Status code: Proposed  
Assessment Amount: 60.00  
Year: 2007  
Lucerne Valley, CA 92356  
County Name: San Bernardino  
P.O. Box: Not reported

Violation Number: 6397500  
Mine Name: Cushenbury Plant  
Date Issued: 01/31/2007  
Address Type: MineLocation  
Address: 5808 State Hwy 18  
Operator: Mitsubishi Cement Corp  
Contractor ID: Not reported  
Controller Name: Mitsubishi Corp  
Mined Material: Cement  
Ownership Date: 03/31/1988  
Mine Type: Facility  
Mine Status: Active  
Status Date: 08/09/1988  
Action Type: 104(a)  
Date Abated: 02/01/2007  
Citation/Order: Citation  
Sig and Sub Designation: N  
Proposed Penalty: 60.00  
Paid Penalty: 60.00  
Assessment Status code: Closed  
Assess. Case Status code: Proposed  
Assessment Amount: 60.00  
Year: 2007  
Lucerne Valley, CA 92356  
County Name: San Bernardino  
P.O. Box: Not reported

Violation Number: 6397501  
Mine Name: Cushenbury Plant  
Date Issued: 01/31/2007

Map ID  
Direction  
Distance  
Elevation

MAP FINDINGS

Site

Database(s)

EDR ID Number  
EPA ID Number

**MITSUBISHI CEMENT CORP (Continued)**

**1011125749**

Address Type: MineLocation  
Address: 5808 State Hwy 18  
Operator: Mitsubishi Cement Corp  
Contractor ID: Not reported  
Controller Name: Mitsubishi Corp  
Mined Material: Cement  
Ownership Date: 03/31/1988  
Mine Type: Facility  
Mine Status: Active  
Status Date: 08/09/1988  
Action Type: 104(a)  
Date Abated: 02/01/2007  
Citation/Order: Citation  
Sig and Sub Designation: N  
Proposed Penalty: 60.00  
Paid Penalty: 60.00  
Assessment Status code: Closed  
Assess. Case Status code: Proposed  
Assessment Amount: 60.00  
Year: 2007  
Lucerne Valley, CA 92356  
County Name: San Bernardino  
P.O. Box: Not reported

Violation Number: 6397502  
Mine Name: Cushenbury Plant  
Date Issued: 02/07/2007  
Address Type: MineLocation  
Address: 5808 State Hwy 18  
Operator: Mitsubishi Cement Corp  
Contractor ID: Not reported  
Controller Name: Mitsubishi Corp  
Mined Material: Cement  
Ownership Date: 03/31/1988  
Mine Type: Facility  
Mine Status: Active  
Status Date: 08/09/1988  
Action Type: 104(a)  
Date Abated: 02/07/2007  
Citation/Order: Citation  
Sig and Sub Designation: N  
Proposed Penalty: 60.00  
Paid Penalty: 60.00  
Assessment Status code: Closed  
Assess. Case Status code: Proposed  
Assessment Amount: 60.00  
Year: 2007  
Lucerne Valley, CA 92356  
County Name: San Bernardino  
P.O. Box: Not reported

Violation Number: 6397222  
Mine Name: Cushenbury Plant  
Date Issued: 09/11/2006  
Address Type: MineLocation  
Address: 5808 State Hwy 18  
Operator: Mitsubishi Cement Corp

Map ID  
Direction  
Distance  
Elevation

MAP FINDINGS

Site

Database(s)

EDR ID Number  
EPA ID Number

**MITSUBISHI CEMENT CORP (Continued)**

**1011125749**

Contractor ID: Not reported  
Controller Name: Mitsubishi Corp  
Mined Material: Cement  
Ownership Date: 03/31/1988  
Mine Type: Facility  
Mine Status: Active  
Status Date: 08/09/1988  
Action Type: 104(a)  
Date Abated: 09/13/2006  
Citation/Order: Citation  
Sig and Sub Designation: N  
Proposed Penalty: 60.00  
Paid Penalty: 60.00  
Assessment Status code: Closed  
Assess. Case Status code: Proposed  
Assessment Amount: 60.00  
Year: 2006  
Lucerne Valley, CA 92356  
County Name: San Bernardino  
P.O. Box: Not reported

Violation Number: 6397223  
Mine Name: Cushenbury Plant  
Date Issued: 09/11/2006  
Address Type: MineLocation  
Address: 5808 State Hwy 18  
Operator: Mitsubishi Cement Corp  
Contractor ID: Not reported  
Controller Name: Mitsubishi Corp  
Mined Material: Cement  
Ownership Date: 03/31/1988  
Mine Type: Facility  
Mine Status: Active  
Status Date: 08/09/1988  
Action Type: 104(a)  
Date Abated: 09/13/2006  
Citation/Order: Citation  
Sig and Sub Designation: N  
Proposed Penalty: 60.00  
Paid Penalty: 60.00  
Assessment Status code: Closed  
Assess. Case Status code: Proposed  
Assessment Amount: 60.00  
Year: 2006  
Lucerne Valley, CA 92356  
County Name: San Bernardino  
P.O. Box: Not reported

Violation Number: 6397224  
Mine Name: Cushenbury Plant  
Date Issued: 09/12/2006  
Address Type: MineLocation  
Address: 5808 State Hwy 18  
Operator: Mitsubishi Cement Corp  
Contractor ID: Not reported  
Controller Name: Mitsubishi Corp  
Mined Material: Cement

Map ID  
Direction  
Distance  
Elevation

MAP FINDINGS

Site

Database(s)

EDR ID Number  
EPA ID Number

**MITSUBISHI CEMENT CORP (Continued)**

**1011125749**

Ownership Date: 03/31/1988  
Mine Type: Facility  
Mine Status: Active  
Status Date: 08/09/1988  
Action Type: 104(a)  
Date Abated: 09/12/2006  
Citation/Order: Citation  
Sig and Sub Designation: N  
Proposed Penalty: 60.00  
Paid Penalty: 60.00  
Assessment Status code: Closed  
Assess. Case Status code: Proposed  
Assessment Amount: 60.00  
Year: 2006  
Lucerne Valley, CA 92356  
County Name: San Bernardino  
P.O. Box: Not reported

Violation Number: 6440672  
Mine Name: Cushenbury Plant  
Date Issued: 09/25/2008  
Address Type: MineLocation  
Address: 5808 State Hwy 18  
Operator: Mitsubishi Cement Corp  
Contractor ID: Not reported  
Controller Name: Mitsubishi Corp  
Mined Material: Cement  
Ownership Date: 03/31/1988  
Mine Type: Facility  
Mine Status: Active  
Status Date: 08/09/1988  
Action Type: 104(a)  
Date Abated: 09/25/2008  
Citation/Order: Citation  
Sig and Sub Designation: N  
Proposed Penalty: Not reported  
Paid Penalty: Not reported  
Assessment Status code: Not reported  
Assess. Case Status code: Not reported  
Assessment Amount: Not reported  
Year: 2008  
Lucerne Valley, CA 92356  
County Name: San Bernardino  
P.O. Box: Not reported

Violation Number: 6440673  
Mine Name: Cushenbury Plant  
Date Issued: 09/25/2008  
Address Type: MineLocation  
Address: 5808 State Hwy 18  
Operator: Mitsubishi Cement Corp  
Contractor ID: R2W  
Controller Name: Mitsubishi Corp  
Mined Material: Cement  
Ownership Date: 03/31/1988  
Mine Type: Facility  
Mine Status: Active

Map ID  
Direction  
Distance  
Elevation

MAP FINDINGS

Site

Database(s)

EDR ID Number  
EPA ID Number

**MITSUBISHI CEMENT CORP (Continued)**

**1011125749**

Status Date: 08/09/1988  
Action Type: 104(a)  
Date Abated: 09/25/2008  
Citation/Order: Citation  
Sig and Sub Designation: N  
Proposed Penalty: 100.00  
Paid Penalty: 100.00  
Assessment Status code: Closed  
Assess. Case Status code: Proposed  
Assessment Amount: 100.00  
Year: 2008  
Lucerne Valley, CA 92356  
County Name: San Bernardino  
P.O. Box: Not reported

Violation Number: 6440674  
Mine Name: Cushenbury Plant  
Date Issued: 09/25/2008  
Address Type: MineLocation  
Address: 5808 State Hwy 18  
Operator: Mitsubishi Cement Corp  
Contractor ID: 7FN  
Controller Name: Mitsubishi Corp  
Mined Material: Cement  
Ownership Date: 03/31/1988  
Mine Type: Facility  
Mine Status: Active  
Status Date: 08/09/1988  
Action Type: 104(a)  
Date Abated: 09/25/2008  
Citation/Order: Citation  
Sig and Sub Designation: N  
Proposed Penalty: 100.00  
Paid Penalty: 0.00  
Assessment Status code: Received  
Assess. Case Status code: Proposed  
Assessment Amount: 100.00  
Year: 2008  
Lucerne Valley, CA 92356  
County Name: San Bernardino  
P.O. Box: Not reported

Violation Number: 6440400  
Mine Name: Cushenbury Plant  
Date Issued: 07/03/2008  
Address Type: MineLocation  
Address: 5808 State Hwy 18  
Operator: Mitsubishi Cement Corp  
Contractor ID: Not reported  
Controller Name: Mitsubishi Corp  
Mined Material: Cement  
Ownership Date: 03/31/1988  
Mine Type: Facility  
Mine Status: Active  
Status Date: 08/09/1988  
Action Type: 103(k)  
Date Abated: 08/26/2008

Map ID  
Direction  
Distance  
Elevation

MAP FINDINGS

Site

Database(s)

EDR ID Number  
EPA ID Number

**MITSUBISHI CEMENT CORP (Continued)**

**1011125749**

Citation/Order: Order  
Sig and Sub Designation: Not reported  
Proposed Penalty: Not reported  
Paid Penalty: Not reported  
Assessment Status code: Not reported  
Assess. Case Status code: Not reported  
Assessment Amount: Not reported  
Year: 2008  
Lucerne Valley, CA 92356  
County Name: San Bernardino  
P.O. Box: Not reported

Violation Number: 6440401  
Mine Name: Cushenbury Plant  
Date Issued: 07/03/2008  
Address Type: MineLocation  
Address: 5808 State Hwy 18  
Operator: Mitsubishi Cement Corp  
Contractor ID: Not reported  
Controller Name: Mitsubishi Corp  
Mined Material: Cement  
Ownership Date: 03/31/1988  
Mine Type: Facility  
Mine Status: Active  
Status Date: 08/09/1988  
Action Type: 104(a)  
Date Abated: 07/09/2008  
Citation/Order: Citation  
Sig and Sub Designation: Y  
Proposed Penalty: 3,405.00  
Paid Penalty: 3,405.00  
Assessment Status code: Closed  
Assess. Case Status code: Proposed  
Assessment Amount: 3,405.00  
Year: 2008  
Lucerne Valley, CA 92356  
County Name: San Bernardino  
P.O. Box: Not reported

Violation Number: 6440402  
Mine Name: Cushenbury Plant  
Date Issued: 07/09/2008  
Address Type: MineLocation  
Address: 5808 State Hwy 18  
Operator: Mitsubishi Cement Corp  
Contractor ID: Not reported  
Controller Name: Mitsubishi Corp  
Mined Material: Cement  
Ownership Date: 03/31/1988  
Mine Type: Facility  
Mine Status: Active  
Status Date: 08/09/1988  
Action Type: 104(a)  
Date Abated: 07/09/2008  
Citation/Order: Citation  
Sig and Sub Designation: Y  
Proposed Penalty: 3,405.00

Map ID  
Direction  
Distance  
Elevation

MAP FINDINGS

Site

Database(s)

EDR ID Number  
EPA ID Number

**MITSUBISHI CEMENT CORP (Continued)**

**1011125749**

Paid Penalty: 3,405.00  
Assessment Status code: Closed  
Assess. Case Status code: Proposed  
Assessment Amount: 3,405.00  
Year: 2008  
Lucerne Valley, CA 92356  
County Name: San Bernardino  
P.O. Box: Not reported

Violation Number: 6440439  
Mine Name: Cushenbury Plant  
Date Issued: 08/20/2008  
Address Type: MineLocation  
Address: 5808 State Hwy 18  
Operator: Mitsubishi Cement Corp  
Contractor ID: Not reported  
Controller Name: Mitsubishi Corp  
Mined Material: Cement  
Ownership Date: 03/31/1988  
Mine Type: Facility  
Mine Status: Active  
Status Date: 08/09/1988  
Action Type: 104(a)  
Date Abated: 09/16/2008  
Citation/Order: Citation  
Sig and Sub Designation: Y  
Proposed Penalty: 687.00  
Paid Penalty: 687.00  
Assessment Status code: Closed  
Assess. Case Status code: Proposed  
Assessment Amount: 687.00  
Year: 2008  
Lucerne Valley, CA 92356  
County Name: San Bernardino  
P.O. Box: Not reported

Violation Number: 6440445  
Mine Name: Cushenbury Plant  
Date Issued: 08/26/2008  
Address Type: MineLocation  
Address: 5808 State Hwy 18  
Operator: Mitsubishi Cement Corp  
Contractor ID: Not reported  
Controller Name: Mitsubishi Corp  
Mined Material: Cement  
Ownership Date: 03/31/1988  
Mine Type: Facility  
Mine Status: Active  
Status Date: 08/09/1988  
Action Type: 104(a)  
Date Abated: 08/26/2008  
Citation/Order: Citation  
Sig and Sub Designation: N  
Proposed Penalty: 2,282.00  
Paid Penalty: 688.00  
Assessment Status code: Closed  
Assess. Case Status code: Proposed

Map ID  
Direction  
Distance  
Elevation

MAP FINDINGS

Site

Database(s)

EDR ID Number  
EPA ID Number

**MITSUBISHI CEMENT CORP (Continued)**

**1011125749**

Assessment Amount: 688.00  
Year: 2008  
Lucerne Valley, CA 92356  
County Name: San Bernardino  
P.O. Box: Not reported

Violation Number: 6440446  
Mine Name: Cushenbury Plant  
Date Issued: 08/26/2008  
Address Type: MineLocation  
Address: 5808 State Hwy 18  
Operator: Mitsubishi Cement Corp  
Contractor ID: Not reported  
Controller Name: Mitsubishi Corp  
Mined Material: Cement  
Ownership Date: 03/31/1988  
Mine Type: Facility  
Mine Status: Active  
Status Date: 08/09/1988  
Action Type: 104(a)  
Date Abated: 08/26/2008  
Citation/Order: Citation  
Sig and Sub Designation: N  
Proposed Penalty: 2,282.00  
Paid Penalty: 461.00  
Assessment Status code: Closed  
Assess. Case Status code: Proposed  
Assessment Amount: 461.00  
Year: 2008  
Lucerne Valley, CA 92356  
County Name: San Bernardino  
P.O. Box: Not reported

Violation Number: 6440508  
Mine Name: Cushenbury Plant  
Date Issued: 06/12/2008  
Address Type: MineLocation  
Address: 5808 State Hwy 18  
Operator: Mitsubishi Cement Corp  
Contractor ID: Not reported  
Controller Name: Mitsubishi Corp  
Mined Material: Cement  
Ownership Date: 03/31/1988  
Mine Type: Facility  
Mine Status: Active  
Status Date: 08/09/1988  
Action Type: 104(a)  
Date Abated: 06/24/2008  
Citation/Order: Citation  
Sig and Sub Designation: N  
Proposed Penalty: 362.00  
Paid Penalty: 362.00  
Assessment Status code: Closed  
Assess. Case Status code: Proposed  
Assessment Amount: 362.00  
Year: 2008  
Lucerne Valley, CA 92356

Map ID  
Direction  
Distance  
Elevation

MAP FINDINGS

Site

Database(s)

EDR ID Number  
EPA ID Number

**MITSUBISHI CEMENT CORP (Continued)**

**1011125749**

County Name: San Bernardino  
P.O. Box: Not reported

Violation Number: 6440509  
Mine Name: Cushenbury Plant  
Date Issued: 06/12/2008  
Address Type: MineLocation  
Address: 5808 State Hwy 18  
Operator: Mitsubishi Cement Corp  
Contractor ID: Not reported  
Controller Name: Mitsubishi Corp  
Mined Material: Cement  
Ownership Date: 03/31/1988  
Mine Type: Facility  
Mine Status: Active  
Status Date: 08/09/1988  
Action Type: 104(a)  
Date Abated: 06/24/2008  
Citation/Order: Citation  
Sig and Sub Designation: N  
Proposed Penalty: 362.00  
Paid Penalty: 362.00  
Assessment Status code: Closed  
Assess. Case Status code: Proposed  
Assessment Amount: 362.00  
Year: 2008  
Lucerne Valley, CA 92356

County Name: San Bernardino  
P.O. Box: Not reported

Violation Number: 6440510  
Mine Name: Cushenbury Plant  
Date Issued: 06/12/2008  
Address Type: MineLocation  
Address: 5808 State Hwy 18  
Operator: Mitsubishi Cement Corp  
Contractor ID: Not reported  
Controller Name: Mitsubishi Corp  
Mined Material: Cement  
Ownership Date: 03/31/1988  
Mine Type: Facility  
Mine Status: Active  
Status Date: 08/09/1988  
Action Type: 104(a)  
Date Abated: 06/24/2008  
Citation/Order: Citation  
Sig and Sub Designation: N  
Proposed Penalty: 100.00  
Paid Penalty: 100.00  
Assessment Status code: Closed  
Assess. Case Status code: Proposed  
Assessment Amount: 100.00  
Year: 2008  
Lucerne Valley, CA 92356

County Name: San Bernardino  
P.O. Box: Not reported

Map ID  
Direction  
Distance  
Elevation

MAP FINDINGS

Site

Database(s)

EDR ID Number  
EPA ID Number

**MITSUBISHI CEMENT CORP (Continued)**

**1011125749**

Violation Number: 6440511  
Mine Name: Cushenbury Plant  
Date Issued: 06/12/2008  
Address Type: MineLocation  
Address: 5808 State Hwy 18  
Operator: Mitsubishi Cement Corp  
Contractor ID: Not reported  
Controller Name: Mitsubishi Corp  
Mined Material: Cement  
Ownership Date: 03/31/1988  
Mine Type: Facility  
Mine Status: Active  
Status Date: 08/09/1988  
Action Type: 104(a)  
Date Abated: 06/24/2008  
Citation/Order: Citation  
Sig and Sub Designation: Y  
Proposed Penalty: 460.00  
Paid Penalty: 460.00  
Assessment Status code: Closed  
Assess. Case Status code: Proposed  
Assessment Amount: 460.00  
Year: 2008  
Lucerne Valley, CA 92356  
County Name: San Bernardino  
P.O. Box: Not reported

Violation Number: 6440512  
Mine Name: Cushenbury Plant  
Date Issued: 06/12/2008  
Address Type: MineLocation  
Address: 5808 State Hwy 18  
Operator: Mitsubishi Cement Corp  
Contractor ID: Not reported  
Controller Name: Mitsubishi Corp  
Mined Material: Cement  
Ownership Date: 03/31/1988  
Mine Type: Facility  
Mine Status: Active  
Status Date: 08/09/1988  
Action Type: 104(a)  
Date Abated: 06/12/2008  
Citation/Order: Citation  
Sig and Sub Designation: N  
Proposed Penalty: 308.00  
Paid Penalty: 308.00  
Assessment Status code: Closed  
Assess. Case Status code: Proposed  
Assessment Amount: 308.00  
Year: 2008  
Lucerne Valley, CA 92356  
County Name: San Bernardino  
P.O. Box: Not reported

Violation Number: 6440513  
Mine Name: Cushenbury Plant  
Date Issued: 06/12/2008

Map ID  
Direction  
Distance  
Elevation

MAP FINDINGS

Site

Database(s)

EDR ID Number  
EPA ID Number

**MITSUBISHI CEMENT CORP (Continued)**

**1011125749**

Address Type: MineLocation  
Address: 5808 State Hwy 18  
Operator: Mitsubishi Cement Corp  
Contractor ID: Not reported  
Controller Name: Mitsubishi Corp  
Mined Material: Cement  
Ownership Date: 03/31/1988  
Mine Type: Facility  
Mine Status: Active  
Status Date: 08/09/1988  
Action Type: 104(a)  
Date Abated: 06/12/2008  
Citation/Order: Citation  
Sig and Sub Designation: Y  
Proposed Penalty: 460.00  
Paid Penalty: 460.00  
Assessment Status code: Closed  
Assess. Case Status code: Proposed  
Assessment Amount: 460.00  
Year: 2008  
Lucerne Valley, CA 92356  
County Name: San Bernardino  
P.O. Box: Not reported

Violation Number: 6440514  
Mine Name: Cushenbury Plant  
Date Issued: 06/12/2008  
Address Type: MineLocation  
Address: 5808 State Hwy 18  
Operator: Mitsubishi Cement Corp  
Contractor ID: Not reported  
Controller Name: Mitsubishi Corp  
Mined Material: Cement  
Ownership Date: 03/31/1988  
Mine Type: Facility  
Mine Status: Active  
Status Date: 08/09/1988  
Action Type: 104(a)  
Date Abated: 06/12/2008  
Citation/Order: Citation  
Sig and Sub Designation: Y  
Proposed Penalty: 1,795.00  
Paid Penalty: 1,795.00  
Assessment Status code: Closed  
Assess. Case Status code: Proposed  
Assessment Amount: 1,795.00  
Year: 2008  
Lucerne Valley, CA 92356  
County Name: San Bernardino  
P.O. Box: Not reported

Violation Number: 6440515  
Mine Name: Cushenbury Plant  
Date Issued: 06/12/2008  
Address Type: MineLocation  
Address: 5808 State Hwy 18  
Operator: Mitsubishi Cement Corp

Map ID  
Direction  
Distance  
Elevation

MAP FINDINGS

Site

Database(s)

EDR ID Number  
EPA ID Number

**MITSUBISHI CEMENT CORP (Continued)**

**1011125749**

Contractor ID: Not reported  
Controller Name: Mitsubishi Corp  
Mined Material: Cement  
Ownership Date: 03/31/1988  
Mine Type: Facility  
Mine Status: Active  
Status Date: 08/09/1988  
Action Type: 104(a)  
Date Abated: 06/24/2008  
Citation/Order: Citation  
Sig and Sub Designation: N  
Proposed Penalty: 362.00  
Paid Penalty: 362.00  
Assessment Status code: Closed  
Assess. Case Status code: Proposed  
Assessment Amount: 362.00  
Year: 2008  
Lucerne Valley, CA 92356  
County Name: San Bernardino  
P.O. Box: Not reported

Violation Number: 6440516  
Mine Name: Cushenbury Plant  
Date Issued: 06/12/2008  
Address Type: MineLocation  
Address: 5808 State Hwy 18  
Operator: Mitsubishi Cement Corp  
Contractor ID: Not reported  
Controller Name: Mitsubishi Corp  
Mined Material: Cement  
Ownership Date: 03/31/1988  
Mine Type: Facility  
Mine Status: Active  
Status Date: 08/09/1988  
Action Type: 104(a)  
Date Abated: 06/24/2008  
Citation/Order: Citation  
Sig and Sub Designation: Y  
Proposed Penalty: 1,795.00  
Paid Penalty: 1,795.00  
Assessment Status code: Closed  
Assess. Case Status code: Proposed  
Assessment Amount: 1,795.00  
Year: 2008  
Lucerne Valley, CA 92356  
County Name: San Bernardino  
P.O. Box: Not reported

Violation Number: 6440601  
Mine Name: Cushenbury Plant  
Date Issued: 06/19/2008  
Address Type: MineLocation  
Address: 5808 State Hwy 18  
Operator: Mitsubishi Cement Corp  
Contractor ID: R2W  
Controller Name: Mitsubishi Corp  
Mined Material: Cement

Map ID  
Direction  
Distance  
Elevation

MAP FINDINGS

Site

Database(s)

EDR ID Number  
EPA ID Number

**MITSUBISHI CEMENT CORP (Continued)**

**1011125749**

Ownership Date: 03/31/1988  
Mine Type: Facility  
Mine Status: Active  
Status Date: 08/09/1988  
Action Type: 104(a)  
Date Abated: 06/20/2008  
Citation/Order: Citation  
Sig and Sub Designation: Y  
Proposed Penalty: 392.00  
Paid Penalty: 392.00  
Assessment Status code: Closed  
Assess. Case Status code: Proposed  
Assessment Amount: 392.00  
Year: 2008  
Lucerne Valley, CA 92356  
County Name: San Bernardino  
P.O. Box: Not reported

Violation Number: 6440602  
Mine Name: Cushenbury Plant  
Date Issued: 06/19/2008  
Address Type: MineLocation  
Address: 5808 State Hwy 18  
Operator: Mitsubishi Cement Corp  
Contractor ID: Not reported  
Controller Name: Mitsubishi Corp  
Mined Material: Cement  
Ownership Date: 03/31/1988  
Mine Type: Facility  
Mine Status: Active  
Status Date: 08/09/1988  
Action Type: 104(a)  
Date Abated: 06/20/2008  
Citation/Order: Citation  
Sig and Sub Designation: Y  
Proposed Penalty: 1,412.00  
Paid Penalty: 1,412.00  
Assessment Status code: Closed  
Assess. Case Status code: Proposed  
Assessment Amount: 1,412.00  
Year: 2008  
Lucerne Valley, CA 92356  
County Name: San Bernardino  
P.O. Box: Not reported

Violation Number: 6440603  
Mine Name: Cushenbury Plant  
Date Issued: 06/19/2008  
Address Type: MineLocation  
Address: 5808 State Hwy 18  
Operator: Mitsubishi Cement Corp  
Contractor ID: Not reported  
Controller Name: Mitsubishi Corp  
Mined Material: Cement  
Ownership Date: 03/31/1988  
Mine Type: Facility  
Mine Status: Active

Map ID  
Direction  
Distance  
Elevation

MAP FINDINGS

Site

Database(s)

EDR ID Number  
EPA ID Number

**MITSUBISHI CEMENT CORP (Continued)**

**1011125749**

Status Date: 08/09/1988  
Action Type: 104(a)  
Date Abated: Not reported  
Citation/Order: Citation  
Sig and Sub Designation: N  
Proposed Penalty: Not reported  
Paid Penalty: Not reported  
Assessment Status code: Not reported  
Assess. Case Status code: Not reported  
Assessment Amount: Not reported  
Year: 2008  
Lucerne Valley, CA 92356  
County Name: San Bernardino  
P.O. Box: Not reported

Violation Number: 6440604  
Mine Name: Cushenbury Plant  
Date Issued: 06/19/2008  
Address Type: MineLocation  
Address: 5808 State Hwy 18  
Operator: Mitsubishi Cement Corp  
Contractor ID: J6X  
Controller Name: Mitsubishi Corp  
Mined Material: Cement  
Ownership Date: 03/31/1988  
Mine Type: Facility  
Mine Status: Active  
Status Date: 08/09/1988  
Action Type: 104(a)  
Date Abated: 06/20/2008  
Citation/Order: Citation  
Sig and Sub Designation: Y  
Proposed Penalty: 807.00  
Paid Penalty: 807.00  
Assessment Status code: Closed  
Assess. Case Status code: Proposed  
Assessment Amount: 807.00  
Year: 2008  
Lucerne Valley, CA 92356  
County Name: San Bernardino  
P.O. Box: Not reported

Violation Number: 6440605  
Mine Name: Cushenbury Plant  
Date Issued: 06/24/2008  
Address Type: MineLocation  
Address: 5808 State Hwy 18  
Operator: Mitsubishi Cement Corp  
Contractor ID: TB8  
Controller Name: Mitsubishi Corp  
Mined Material: Cement  
Ownership Date: 03/31/1988  
Mine Type: Facility  
Mine Status: Active  
Status Date: 08/09/1988  
Action Type: 104(a)  
Date Abated: 06/25/2008

Map ID  
Direction  
Distance  
Elevation

MAP FINDINGS

Site

Database(s)

EDR ID Number  
EPA ID Number

**MITSUBISHI CEMENT CORP (Continued)**

**1011125749**

Citation/Order: Citation  
Sig and Sub Designation: Y  
Proposed Penalty: 687.00  
Paid Penalty: 687.00  
Assessment Status code: Closed  
Assess. Case Status code: Proposed  
Assessment Amount: 687.00  
Year: 2008  
Lucerne Valley, CA 92356  
County Name: San Bernardino  
P.O. Box: Not reported

Violation Number: 6440606  
Mine Name: Cushenbury Plant  
Date Issued: 06/24/2008  
Address Type: MineLocation  
Address: 5808 State Hwy 18  
Operator: Mitsubishi Cement Corp  
Contractor ID: Not reported  
Controller Name: Mitsubishi Corp  
Mined Material: Cement  
Ownership Date: 03/31/1988  
Mine Type: Facility  
Mine Status: Active  
Status Date: 08/09/1988  
Action Type: 104(a)  
Date Abated: 06/25/2008  
Citation/Order: Citation  
Sig and Sub Designation: N  
Proposed Penalty: 117.00  
Paid Penalty: 117.00  
Assessment Status code: Closed  
Assess. Case Status code: Proposed  
Assessment Amount: 117.00  
Year: 2008  
Lucerne Valley, CA 92356  
County Name: San Bernardino  
P.O. Box: Not reported

Violation Number: 6440607  
Mine Name: Cushenbury Plant  
Date Issued: 06/24/2008  
Address Type: MineLocation  
Address: 5808 State Hwy 18  
Operator: Mitsubishi Cement Corp  
Contractor ID: Not reported  
Controller Name: Mitsubishi Corp  
Mined Material: Cement  
Ownership Date: 03/31/1988  
Mine Type: Facility  
Mine Status: Active  
Status Date: 08/09/1988  
Action Type: 104(a)  
Date Abated: 06/24/2008  
Citation/Order: Citation  
Sig and Sub Designation: N  
Proposed Penalty: 100.00

Map ID  
Direction  
Distance  
Elevation

MAP FINDINGS

Site

Database(s)

EDR ID Number  
EPA ID Number

**MITSUBISHI CEMENT CORP (Continued)**

**1011125749**

Paid Penalty: 100.00  
Assessment Status code: Closed  
Assess. Case Status code: Proposed  
Assessment Amount: 100.00  
Year: 2008  
Lucerne Valley, CA 92356  
County Name: San Bernardino  
P.O. Box: Not reported

Violation Number: 6440608  
Mine Name: Cushenbury Plant  
Date Issued: 06/25/2008  
Address Type: MineLocation  
Address: 5808 State Hwy 18  
Operator: Mitsubishi Cement Corp  
Contractor ID: Not reported  
Controller Name: Mitsubishi Corp  
Mined Material: Cement  
Ownership Date: 03/31/1988  
Mine Type: Facility  
Mine Status: Active  
Status Date: 08/09/1988  
Action Type: 104(a)  
Date Abated: 06/25/2008  
Citation/Order: Citation  
Sig and Sub Designation: N  
Proposed Penalty: 100.00  
Paid Penalty: 100.00  
Assessment Status code: Closed  
Assess. Case Status code: Proposed  
Assessment Amount: 100.00  
Year: 2008  
Lucerne Valley, CA 92356  
County Name: San Bernardino  
P.O. Box: Not reported

Violation Number: 6440609  
Mine Name: Cushenbury Plant  
Date Issued: 06/25/2008  
Address Type: MineLocation  
Address: 5808 State Hwy 18  
Operator: Mitsubishi Cement Corp  
Contractor ID: Not reported  
Controller Name: Mitsubishi Corp  
Mined Material: Cement  
Ownership Date: 03/31/1988  
Mine Type: Facility  
Mine Status: Active  
Status Date: 08/09/1988  
Action Type: 104(a)  
Date Abated: 06/26/2008  
Citation/Order: Citation  
Sig and Sub Designation: N  
Proposed Penalty: 100.00  
Paid Penalty: 100.00  
Assessment Status code: Closed  
Assess. Case Status code: Proposed

Map ID  
Direction  
Distance  
Elevation

MAP FINDINGS

Site

Database(s)

EDR ID Number  
EPA ID Number

**MITSUBISHI CEMENT CORP (Continued)**

**1011125749**

Assessment Amount: 100.00  
Year: 2008  
Lucerne Valley, CA 92356  
County Name: San Bernardino  
P.O. Box: Not reported

Violation Number: 6440610  
Mine Name: Cushenbury Plant  
Date Issued: 06/25/2008  
Address Type: MineLocation  
Address: 5808 State Hwy 18  
Operator: Mitsubishi Cement Corp  
Contractor ID: QXY  
Controller Name: Mitsubishi Corp  
Mined Material: Cement  
Ownership Date: 03/31/1988  
Mine Type: Facility  
Mine Status: Active  
Status Date: 08/09/1988  
Action Type: 104(a)  
Date Abated: 06/30/2008  
Citation/Order: Citation  
Sig and Sub Designation: N  
Proposed Penalty: 100.00  
Paid Penalty: 100.00  
Assessment Status code: Closed  
Assess. Case Status code: Proposed  
Assessment Amount: 100.00  
Year: 2008  
Lucerne Valley, CA 92356  
County Name: San Bernardino  
P.O. Box: Not reported

Violation Number: 6440611  
Mine Name: Cushenbury Plant  
Date Issued: 06/25/2008  
Address Type: MineLocation  
Address: 5808 State Hwy 18  
Operator: Mitsubishi Cement Corp  
Contractor ID: QXY  
Controller Name: Mitsubishi Corp  
Mined Material: Cement  
Ownership Date: 03/31/1988  
Mine Type: Facility  
Mine Status: Active  
Status Date: 08/09/1988  
Action Type: 104(a)  
Date Abated: 06/30/2008  
Citation/Order: Citation  
Sig and Sub Designation: N  
Proposed Penalty: 100.00  
Paid Penalty: 100.00  
Assessment Status code: Closed  
Assess. Case Status code: Proposed  
Assessment Amount: 100.00  
Year: 2008  
Lucerne Valley, CA 92356

Map ID  
Direction  
Distance  
Elevation

MAP FINDINGS

Site

Database(s)

EDR ID Number  
EPA ID Number

**MITSUBISHI CEMENT CORP (Continued)**

**1011125749**

County Name: San Bernardino  
P.O. Box: Not reported

Violation Number: 6440612  
Mine Name: Cushenbury Plant  
Date Issued: 06/25/2008  
Address Type: MineLocation  
Address: 5808 State Hwy 18  
Operator: Mitsubishi Cement Corp  
Contractor ID: QXY  
Controller Name: Mitsubishi Corp  
Mined Material: Cement  
Ownership Date: 03/31/1988  
Mine Type: Facility  
Mine Status: Active  
Status Date: 08/09/1988  
Action Type: 104(a)  
Date Abated: 06/30/2008  
Citation/Order: Citation  
Sig and Sub Designation: N  
Proposed Penalty: 100.00  
Paid Penalty: 100.00  
Assessment Status code: Closed  
Assess. Case Status code: Proposed  
Assessment Amount: 100.00  
Year: 2008  
Lucerne Valley, CA 92356

County Name: San Bernardino  
P.O. Box: Not reported

Violation Number: 6440613  
Mine Name: Cushenbury Plant  
Date Issued: 06/25/2008  
Address Type: MineLocation  
Address: 5808 State Hwy 18  
Operator: Mitsubishi Cement Corp  
Contractor ID: QXY  
Controller Name: Mitsubishi Corp  
Mined Material: Cement  
Ownership Date: 03/31/1988  
Mine Type: Facility  
Mine Status: Active  
Status Date: 08/09/1988  
Action Type: 104(a)  
Date Abated: 06/30/2008  
Citation/Order: Citation  
Sig and Sub Designation: N  
Proposed Penalty: 100.00  
Paid Penalty: 100.00  
Assessment Status code: Closed  
Assess. Case Status code: Proposed  
Assessment Amount: 100.00  
Year: 2008  
Lucerne Valley, CA 92356

County Name: San Bernardino  
P.O. Box: Not reported

Map ID  
Direction  
Distance  
Elevation

MAP FINDINGS

Site

Database(s)

EDR ID Number  
EPA ID Number

**MITSUBISHI CEMENT CORP (Continued)**

**1011125749**

Violation Number: 6441362  
Mine Name: Cushenbury Plant  
Date Issued: 12/10/2008  
Address Type: MineLocation  
Address: 5808 State Hwy 18  
Operator: Mitsubishi Cement Corp  
Contractor ID: Not reported  
Controller Name: Mitsubishi Corp  
Mined Material: Cement  
Ownership Date: 03/31/1988  
Mine Type: Facility  
Mine Status: Active  
Status Date: 08/09/1988  
Action Type: 104(a)  
Date Abated: 12/11/2008  
Citation/Order: Citation  
Sig and Sub Designation: N  
Proposed Penalty: 100.00  
Paid Penalty: 100.00  
Assessment Status code: Closed  
Assess. Case Status code: Proposed  
Assessment Amount: 100.00  
Year: 2008  
Lucerne Valley, CA 92356  
County Name: San Bernardino  
P.O. Box: Not reported

Violation Number: 6441363  
Mine Name: Cushenbury Plant  
Date Issued: 12/10/2008  
Address Type: MineLocation  
Address: 5808 State Hwy 18  
Operator: Mitsubishi Cement Corp  
Contractor ID: Not reported  
Controller Name: Mitsubishi Corp  
Mined Material: Cement  
Ownership Date: 03/31/1988  
Mine Type: Facility  
Mine Status: Active  
Status Date: 08/09/1988  
Action Type: 104(a)  
Date Abated: 12/23/2008  
Citation/Order: Citation  
Sig and Sub Designation: N  
Proposed Penalty: 100.00  
Paid Penalty: 100.00  
Assessment Status code: Closed  
Assess. Case Status code: Proposed  
Assessment Amount: 100.00  
Year: 2008  
Lucerne Valley, CA 92356  
County Name: San Bernardino  
P.O. Box: Not reported

Violation Number: 6441364  
Mine Name: Cushenbury Plant  
Date Issued: 12/10/2008

Map ID  
Direction  
Distance  
Elevation

MAP FINDINGS

Site

Database(s)

EDR ID Number  
EPA ID Number

**MITSUBISHI CEMENT CORP (Continued)**

**1011125749**

Address Type: MineLocation  
Address: 5808 State Hwy 18  
Operator: Mitsubishi Cement Corp  
Contractor ID: Not reported  
Controller Name: Mitsubishi Corp  
Mined Material: Cement  
Ownership Date: 03/31/1988  
Mine Type: Facility  
Mine Status: Active  
Status Date: 08/09/1988  
Action Type: 104(a)  
Date Abated: 12/11/2008  
Citation/Order: Citation  
Sig and Sub Designation: N  
Proposed Penalty: 100.00  
Paid Penalty: 100.00  
Assessment Status code: Closed  
Assess. Case Status code: Proposed  
Assessment Amount: 100.00  
Year: 2008  
Lucerne Valley, CA 92356  
County Name: San Bernardino  
P.O. Box: Not reported

Violation Number: 6441365  
Mine Name: Cushenbury Plant  
Date Issued: 12/10/2008  
Address Type: MineLocation  
Address: 5808 State Hwy 18  
Operator: Mitsubishi Cement Corp  
Contractor ID: Not reported  
Controller Name: Mitsubishi Corp  
Mined Material: Cement  
Ownership Date: 03/31/1988  
Mine Type: Facility  
Mine Status: Active  
Status Date: 08/09/1988  
Action Type: 104(a)  
Date Abated: 12/11/2008  
Citation/Order: Citation  
Sig and Sub Designation: N  
Proposed Penalty: 100.00  
Paid Penalty: 100.00  
Assessment Status code: Closed  
Assess. Case Status code: Proposed  
Assessment Amount: 100.00  
Year: 2008  
Lucerne Valley, CA 92356  
County Name: San Bernardino  
P.O. Box: Not reported

Violation Number: 6441366  
Mine Name: Cushenbury Plant  
Date Issued: 12/10/2008  
Address Type: MineLocation  
Address: 5808 State Hwy 18  
Operator: Mitsubishi Cement Corp

Map ID  
Direction  
Distance  
Elevation

MAP FINDINGS

Site

Database(s)

EDR ID Number  
EPA ID Number

**MITSUBISHI CEMENT CORP (Continued)**

**1011125749**

Contractor ID: Not reported  
Controller Name: Mitsubishi Corp  
Mined Material: Cement  
Ownership Date: 03/31/1988  
Mine Type: Facility  
Mine Status: Active  
Status Date: 08/09/1988  
Action Type: 104(a)  
Date Abated: 12/11/2008  
Citation/Order: Citation  
Sig and Sub Designation: N  
Proposed Penalty: 100.00  
Paid Penalty: 100.00  
Assessment Status code: Closed  
Assess. Case Status code: Proposed  
Assessment Amount: 100.00  
Year: 2008  
Lucerne Valley, CA 92356  
County Name: San Bernardino  
P.O. Box: Not reported

Violation Number: 6441367  
Mine Name: Cushenbury Plant  
Date Issued: 12/10/2008  
Address Type: MineLocation  
Address: 5808 State Hwy 18  
Operator: Mitsubishi Cement Corp  
Contractor ID: Not reported  
Controller Name: Mitsubishi Corp  
Mined Material: Cement  
Ownership Date: 03/31/1988  
Mine Type: Facility  
Mine Status: Active  
Status Date: 08/09/1988  
Action Type: 104(a)  
Date Abated: 12/23/2008  
Citation/Order: Citation  
Sig and Sub Designation: N  
Proposed Penalty: 100.00  
Paid Penalty: 100.00  
Assessment Status code: Closed  
Assess. Case Status code: Proposed  
Assessment Amount: 100.00  
Year: 2008  
Lucerne Valley, CA 92356  
County Name: San Bernardino  
P.O. Box: Not reported

Violation Number: 6441368  
Mine Name: Cushenbury Plant  
Date Issued: 12/11/2008  
Address Type: MineLocation  
Address: 5808 State Hwy 18  
Operator: Mitsubishi Cement Corp  
Contractor ID: Not reported  
Controller Name: Mitsubishi Corp  
Mined Material: Cement

Map ID  
Direction  
Distance  
Elevation

MAP FINDINGS

Site

Database(s)

EDR ID Number  
EPA ID Number

**MITSUBISHI CEMENT CORP (Continued)**

**1011125749**

Ownership Date: 03/31/1988  
Mine Type: Facility  
Mine Status: Active  
Status Date: 08/09/1988  
Action Type: 104(a)  
Date Abated: 12/23/2008  
Citation/Order: Citation  
Sig and Sub Designation: Y  
Proposed Penalty: 460.00  
Paid Penalty: 460.00  
Assessment Status code: Closed  
Assess. Case Status code: Proposed  
Assessment Amount: 460.00  
Year: 2008  
Lucerne Valley, CA 92356  
County Name: San Bernardino  
P.O. Box: Not reported

Violation Number: 6441369  
Mine Name: Cushenbury Plant  
Date Issued: 12/11/2008  
Address Type: MineLocation  
Address: 5808 State Hwy 18  
Operator: Mitsubishi Cement Corp  
Contractor ID: QXY  
Controller Name: Mitsubishi Corp  
Mined Material: Cement  
Ownership Date: 03/31/1988  
Mine Type: Facility  
Mine Status: Active  
Status Date: 08/09/1988  
Action Type: 104(a)  
Date Abated: 12/11/2008  
Citation/Order: Citation  
Sig and Sub Designation: N  
Proposed Penalty: 100.00  
Paid Penalty: 0.00  
Assessment Status code: Received  
Assess. Case Status code: Proposed  
Assessment Amount: 100.00  
Year: 2008  
Lucerne Valley, CA 92356  
County Name: San Bernardino  
P.O. Box: Not reported

Violation Number: 6441375  
Mine Name: Cushenbury Plant  
Date Issued: 12/16/2008  
Address Type: MineLocation  
Address: 5808 State Hwy 18  
Operator: Mitsubishi Cement Corp  
Contractor ID: WAD  
Controller Name: Mitsubishi Corp  
Mined Material: Cement  
Ownership Date: 03/31/1988  
Mine Type: Facility  
Mine Status: Active

Map ID  
Direction  
Distance  
Elevation

MAP FINDINGS

Site

Database(s)

EDR ID Number  
EPA ID Number

**MITSUBISHI CEMENT CORP (Continued)**

**1011125749**

Status Date: 08/09/1988  
Action Type: 104(a)  
Date Abated: 12/23/2008  
Citation/Order: Citation  
Sig and Sub Designation: N  
Proposed Penalty: 100.00  
Paid Penalty: 100.00  
Assessment Status code: Closed  
Assess. Case Status code: Proposed  
Assessment Amount: 100.00  
Year: 2008  
Lucerne Valley, CA 92356  
County Name: San Bernardino  
P.O. Box: Not reported

Violation Number: 6431539  
Mine Name: Cushenbury Plant  
Date Issued: 06/10/2008  
Address Type: MineLocation  
Address: 5808 State Hwy 18  
Operator: Mitsubishi Cement Corp  
Contractor ID: Not reported  
Controller Name: Mitsubishi Corp  
Mined Material: Cement  
Ownership Date: 03/31/1988  
Mine Type: Facility  
Mine Status: Active  
Status Date: 08/09/1988  
Action Type: 104(a)  
Date Abated: 06/11/2008  
Citation/Order: Citation  
Sig and Sub Designation: N  
Proposed Penalty: 108.00  
Paid Penalty: 108.00  
Assessment Status code: Closed  
Assess. Case Status code: Proposed  
Assessment Amount: 108.00  
Year: 2008  
Lucerne Valley, CA 92356  
County Name: San Bernardino  
P.O. Box: Not reported

Violation Number: 6431540  
Mine Name: Cushenbury Plant  
Date Issued: 06/10/2008  
Address Type: MineLocation  
Address: 5808 State Hwy 18  
Operator: Mitsubishi Cement Corp  
Contractor ID: Not reported  
Controller Name: Mitsubishi Corp  
Mined Material: Cement  
Ownership Date: 03/31/1988  
Mine Type: Facility  
Mine Status: Active  
Status Date: 08/09/1988  
Action Type: 104(a)  
Date Abated: 06/11/2008

Map ID  
Direction  
Distance  
Elevation

MAP FINDINGS

Site

Database(s)

EDR ID Number  
EPA ID Number

**MITSUBISHI CEMENT CORP (Continued)**

**1011125749**

Citation/Order: Citation  
Sig and Sub Designation: N  
Proposed Penalty: 108.00  
Paid Penalty: 108.00  
Assessment Status code: Closed  
Assess. Case Status code: Proposed  
Assessment Amount: 108.00  
Year: 2008  
Lucerne Valley, CA 92356  
County Name: San Bernardino  
P.O. Box: Not reported

Violation Number: 6431541  
Mine Name: Cushenbury Plant  
Date Issued: 06/10/2008  
Address Type: MineLocation  
Address: 5808 State Hwy 18  
Operator: Mitsubishi Cement Corp  
Contractor ID: Not reported  
Controller Name: Mitsubishi Corp  
Mined Material: Cement  
Ownership Date: 03/31/1988  
Mine Type: Facility  
Mine Status: Active  
Status Date: 08/09/1988  
Action Type: 104(a)  
Date Abated: 06/11/2008  
Citation/Order: Citation  
Sig and Sub Designation: N  
Proposed Penalty: 108.00  
Paid Penalty: 108.00  
Assessment Status code: Closed  
Assess. Case Status code: Proposed  
Assessment Amount: 108.00  
Year: 2008  
Lucerne Valley, CA 92356  
County Name: San Bernardino  
P.O. Box: Not reported

Violation Number: 6431542  
Mine Name: Cushenbury Plant  
Date Issued: 06/10/2008  
Address Type: MineLocation  
Address: 5808 State Hwy 18  
Operator: Mitsubishi Cement Corp  
Contractor ID: Not reported  
Controller Name: Mitsubishi Corp  
Mined Material: Cement  
Ownership Date: 03/31/1988  
Mine Type: Facility  
Mine Status: Active  
Status Date: 08/09/1988  
Action Type: 104(a)  
Date Abated: 06/11/2008  
Citation/Order: Citation  
Sig and Sub Designation: N  
Proposed Penalty: Not reported

Map ID  
Direction  
Distance  
Elevation

MAP FINDINGS

Site

Database(s)

EDR ID Number  
EPA ID Number

**MITSUBISHI CEMENT CORP (Continued)**

**1011125749**

Paid Penalty: Not reported  
Assessment Status code: Not reported  
Assess. Case Status code: Not reported  
Assessment Amount: Not reported  
Year: 2008  
Lucerne Valley, CA 92356  
County Name: San Bernardino  
P.O. Box: Not reported

Violation Number: 6431543  
Mine Name: Cushenbury Plant  
Date Issued: 06/10/2008  
Address Type: MineLocation  
Address: 5808 State Hwy 18  
Operator: Mitsubishi Cement Corp  
Contractor ID: Not reported  
Controller Name: Mitsubishi Corp  
Mined Material: Cement  
Ownership Date: 03/31/1988  
Mine Type: Facility  
Mine Status: Active  
Status Date: 08/09/1988  
Action Type: 104(a)  
Date Abated: 06/16/2008  
Citation/Order: Citation  
Sig and Sub Designation: N  
Proposed Penalty: 540.00  
Paid Penalty: 540.00  
Assessment Status code: Closed  
Assess. Case Status code: Proposed  
Assessment Amount: 540.00  
Year: 2008  
Lucerne Valley, CA 92356  
County Name: San Bernardino  
P.O. Box: Not reported

Violation Number: 6431544  
Mine Name: Cushenbury Plant  
Date Issued: 06/10/2008  
Address Type: MineLocation  
Address: 5808 State Hwy 18  
Operator: Mitsubishi Cement Corp  
Contractor ID: Not reported  
Controller Name: Mitsubishi Corp  
Mined Material: Cement  
Ownership Date: 03/31/1988  
Mine Type: Facility  
Mine Status: Active  
Status Date: 08/09/1988  
Action Type: 104(a)  
Date Abated: 06/12/2008  
Citation/Order: Citation  
Sig and Sub Designation: Y  
Proposed Penalty: 1,795.00  
Paid Penalty: 1,795.00  
Assessment Status code: Closed  
Assess. Case Status code: Proposed

Map ID  
Direction  
Distance  
Elevation

MAP FINDINGS

Site

Database(s)

EDR ID Number  
EPA ID Number

**MITSUBISHI CEMENT CORP (Continued)**

**1011125749**

Assessment Amount: 1,795.00  
Year: 2008  
Lucerne Valley, CA 92356  
County Name: San Bernardino  
P.O. Box: Not reported

Violation Number: 6431545  
Mine Name: Cushenbury Plant  
Date Issued: 06/10/2008  
Address Type: MineLocation  
Address: 5808 State Hwy 18  
Operator: Mitsubishi Cement Corp  
Contractor ID: Not reported  
Controller Name: Mitsubishi Corp  
Mined Material: Cement  
Ownership Date: 03/31/1988  
Mine Type: Facility  
Mine Status: Active  
Status Date: 08/09/1988  
Action Type: 104(a)  
Date Abated: 06/11/2008  
Citation/Order: Citation  
Sig and Sub Designation: Y  
Proposed Penalty: 1,795.00  
Paid Penalty: 1,795.00  
Assessment Status code: Closed  
Assess. Case Status code: Proposed  
Assessment Amount: 1,795.00  
Year: 2008  
Lucerne Valley, CA 92356  
County Name: San Bernardino  
P.O. Box: Not reported

Violation Number: 6431546  
Mine Name: Cushenbury Plant  
Date Issued: 06/10/2008  
Address Type: MineLocation  
Address: 5808 State Hwy 18  
Operator: Mitsubishi Cement Corp  
Contractor ID: Not reported  
Controller Name: Mitsubishi Corp  
Mined Material: Cement  
Ownership Date: 03/31/1988  
Mine Type: Facility  
Mine Status: Active  
Status Date: 08/09/1988  
Action Type: 104(a)  
Date Abated: 06/12/2008  
Citation/Order: Citation  
Sig and Sub Designation: N  
Proposed Penalty: 162.00  
Paid Penalty: 162.00  
Assessment Status code: Closed  
Assess. Case Status code: Proposed  
Assessment Amount: 162.00  
Year: 2008  
Lucerne Valley, CA 92356

Map ID  
Direction  
Distance  
Elevation

MAP FINDINGS

Site

Database(s)

EDR ID Number  
EPA ID Number

**MITSUBISHI CEMENT CORP (Continued)**

**1011125749**

County Name: San Bernardino  
P.O. Box: Not reported

Violation Number: 6431547  
Mine Name: Cushenbury Plant  
Date Issued: 06/10/2008  
Address Type: MineLocation  
Address: 5808 State Hwy 18  
Operator: Mitsubishi Cement Corp  
Contractor ID: Not reported  
Controller Name: Mitsubishi Corp  
Mined Material: Cement  
Ownership Date: 03/31/1988  
Mine Type: Facility  
Mine Status: Active  
Status Date: 08/09/1988  
Action Type: 104(a)  
Date Abated: 06/11/2008  
Citation/Order: Citation  
Sig and Sub Designation: N  
Proposed Penalty: 425.00  
Paid Penalty: 425.00  
Assessment Status code: Closed  
Assess. Case Status code: Proposed  
Assessment Amount: 425.00  
Year: 2008  
Lucerne Valley, CA 92356

County Name: San Bernardino  
P.O. Box: Not reported

Violation Number: 6431548  
Mine Name: Cushenbury Plant  
Date Issued: 06/10/2008  
Address Type: MineLocation  
Address: 5808 State Hwy 18  
Operator: Mitsubishi Cement Corp  
Contractor ID: Not reported  
Controller Name: Mitsubishi Corp  
Mined Material: Cement  
Ownership Date: 03/31/1988  
Mine Type: Facility  
Mine Status: Active  
Status Date: 08/09/1988  
Action Type: 104(a)  
Date Abated: 06/16/2008  
Citation/Order: Citation  
Sig and Sub Designation: N  
Proposed Penalty: 162.00  
Paid Penalty: 162.00  
Assessment Status code: Closed  
Assess. Case Status code: Proposed  
Assessment Amount: 162.00  
Year: 2008  
Lucerne Valley, CA 92356

County Name: San Bernardino  
P.O. Box: Not reported

Map ID  
Direction  
Distance  
Elevation

MAP FINDINGS

Site

Database(s)

EDR ID Number  
EPA ID Number

**MITSUBISHI CEMENT CORP (Continued)**

**1011125749**

Violation Number: 6431549  
Mine Name: Cushenbury Plant  
Date Issued: 06/10/2008  
Address Type: MineLocation  
Address: 5808 State Hwy 18  
Operator: Mitsubishi Cement Corp  
Contractor ID: Not reported  
Controller Name: Mitsubishi Corp  
Mined Material: Cement  
Ownership Date: 03/31/1988  
Mine Type: Facility  
Mine Status: Active  
Status Date: 08/09/1988  
Action Type: 104(a)  
Date Abated: 06/12/2008  
Citation/Order: Citation  
Sig and Sub Designation: N  
Proposed Penalty: 807.00  
Paid Penalty: 807.00  
Assessment Status code: Closed  
Assess. Case Status code: Proposed  
Assessment Amount: 807.00  
Year: 2008  
Lucerne Valley, CA 92356  
County Name: San Bernardino  
P.O. Box: Not reported

Violation Number: 6431550  
Mine Name: Cushenbury Plant  
Date Issued: 06/11/2008  
Address Type: MineLocation  
Address: 5808 State Hwy 18  
Operator: Mitsubishi Cement Corp  
Contractor ID: Not reported  
Controller Name: Mitsubishi Corp  
Mined Material: Cement  
Ownership Date: 03/31/1988  
Mine Type: Facility  
Mine Status: Active  
Status Date: 08/09/1988  
Action Type: 104(a)  
Date Abated: 06/12/2008  
Citation/Order: Citation  
Sig and Sub Designation: N  
Proposed Penalty: 108.00  
Paid Penalty: 108.00  
Assessment Status code: Closed  
Assess. Case Status code: Proposed  
Assessment Amount: 108.00  
Year: 2008  
Lucerne Valley, CA 92356  
County Name: San Bernardino  
P.O. Box: Not reported

Violation Number: 6431551  
Mine Name: Cushenbury Plant  
Date Issued: 06/11/2008

Map ID  
Direction  
Distance  
Elevation

MAP FINDINGS

Site

Database(s)

EDR ID Number  
EPA ID Number

**MITSUBISHI CEMENT CORP (Continued)**

**1011125749**

Address Type: MineLocation  
Address: 5808 State Hwy 18  
Operator: Mitsubishi Cement Corp  
Contractor ID: Not reported  
Controller Name: Mitsubishi Corp  
Mined Material: Cement  
Ownership Date: 03/31/1988  
Mine Type: Facility  
Mine Status: Active  
Status Date: 08/09/1988  
Action Type: 104(a)  
Date Abated: 06/12/2008  
Citation/Order: Citation  
Sig and Sub Designation: N  
Proposed Penalty: 425.00  
Paid Penalty: 425.00  
Assessment Status code: Closed  
Assess. Case Status code: Proposed  
Assessment Amount: 425.00  
Year: 2008  
Lucerne Valley, CA 92356  
County Name: San Bernardino  
P.O. Box: Not reported

Violation Number: 6431552  
Mine Name: Cushenbury Plant  
Date Issued: 06/11/2008  
Address Type: MineLocation  
Address: 5808 State Hwy 18  
Operator: Mitsubishi Cement Corp  
Contractor ID: Not reported  
Controller Name: Mitsubishi Corp  
Mined Material: Cement  
Ownership Date: 03/31/1988  
Mine Type: Facility  
Mine Status: Active  
Status Date: 08/09/1988  
Action Type: 104(a)  
Date Abated: 06/16/2008  
Citation/Order: Citation  
Sig and Sub Designation: N  
Proposed Penalty: 162.00  
Paid Penalty: 162.00  
Assessment Status code: Closed  
Assess. Case Status code: Proposed  
Assessment Amount: 162.00  
Year: 2008  
Lucerne Valley, CA 92356  
County Name: San Bernardino  
P.O. Box: Not reported

Violation Number: 6431553  
Mine Name: Cushenbury Plant  
Date Issued: 06/11/2008  
Address Type: MineLocation  
Address: 5808 State Hwy 18  
Operator: Mitsubishi Cement Corp

Map ID  
Direction  
Distance  
Elevation

MAP FINDINGS

Site

Database(s)

EDR ID Number  
EPA ID Number

**MITSUBISHI CEMENT CORP (Continued)**

**1011125749**

Contractor ID: Not reported  
Controller Name: Mitsubishi Corp  
Mined Material: Cement  
Ownership Date: 03/31/1988  
Mine Type: Facility  
Mine Status: Active  
Status Date: 08/09/1988  
Action Type: 104(a)  
Date Abated: 06/12/2008  
Citation/Order: Citation  
Sig and Sub Designation: N  
Proposed Penalty: 108.00  
Paid Penalty: 0.00  
Assessment Status code: Closed  
Assess. Case Status code: Vacated  
Assessment Amount: 0.00  
Year: 2008  
Lucerne Valley, CA 92356  
County Name: San Bernardino  
P.O. Box: Not reported

Violation Number: 6431554  
Mine Name: Cushenbury Plant  
Date Issued: 06/15/2008  
Address Type: MineLocation  
Address: 5808 State Hwy 18  
Operator: Mitsubishi Cement Corp  
Contractor ID: Not reported  
Controller Name: Mitsubishi Corp  
Mined Material: Cement  
Ownership Date: 03/31/1988  
Mine Type: Facility  
Mine Status: Active  
Status Date: 08/09/1988  
Action Type: 104(a)  
Date Abated: 06/20/2008  
Citation/Order: Citation  
Sig and Sub Designation: N  
Proposed Penalty: 138.00  
Paid Penalty: 138.00  
Assessment Status code: Closed  
Assess. Case Status code: Proposed  
Assessment Amount: 138.00  
Year: 2008  
Lucerne Valley, CA 92356  
County Name: San Bernardino  
P.O. Box: Not reported

Violation Number: 6431555  
Mine Name: Cushenbury Plant  
Date Issued: 06/17/2008  
Address Type: MineLocation  
Address: 5808 State Hwy 18  
Operator: Mitsubishi Cement Corp  
Contractor ID: TB8  
Controller Name: Mitsubishi Corp  
Mined Material: Cement

Map ID  
Direction  
Distance  
Elevation

MAP FINDINGS

Site

Database(s)

EDR ID Number  
EPA ID Number

**MITSUBISHI CEMENT CORP (Continued)**

**1011125749**

Ownership Date: 03/31/1988  
Mine Type: Facility  
Mine Status: Active  
Status Date: 08/09/1988  
Action Type: 104(a)  
Date Abated: 06/18/2008  
Citation/Order: Citation  
Sig and Sub Designation: N  
Proposed Penalty: 100.00  
Paid Penalty: 100.00  
Assessment Status code: Closed  
Assess. Case Status code: Proposed  
Assessment Amount: 100.00  
Year: 2008  
Lucerne Valley, CA 92356  
County Name: San Bernardino  
P.O. Box: Not reported

Violation Number: 6431556  
Mine Name: Cushenbury Plant  
Date Issued: 06/17/2008  
Address Type: MineLocation  
Address: 5808 State Hwy 18  
Operator: Mitsubishi Cement Corp  
Contractor ID: Not reported  
Controller Name: Mitsubishi Corp  
Mined Material: Cement  
Ownership Date: 03/31/1988  
Mine Type: Facility  
Mine Status: Active  
Status Date: 08/09/1988  
Action Type: 104(a)  
Date Abated: 06/17/2008  
Citation/Order: Citation  
Sig and Sub Designation: N  
Proposed Penalty: 100.00  
Paid Penalty: 100.00  
Assessment Status code: Closed  
Assess. Case Status code: Proposed  
Assessment Amount: 100.00  
Year: 2008  
Lucerne Valley, CA 92356  
County Name: San Bernardino  
P.O. Box: Not reported

Violation Number: 6431557  
Mine Name: Cushenbury Plant  
Date Issued: 06/17/2008  
Address Type: MineLocation  
Address: 5808 State Hwy 18  
Operator: Mitsubishi Cement Corp  
Contractor ID: U670  
Controller Name: Mitsubishi Corp  
Mined Material: Cement  
Ownership Date: 03/31/1988  
Mine Type: Facility  
Mine Status: Active

Map ID  
Direction  
Distance  
Elevation

MAP FINDINGS

Site

Database(s)

EDR ID Number  
EPA ID Number

**MITSUBISHI CEMENT CORP (Continued)**

**1011125749**

Status Date: 08/09/1988  
Action Type: 104(a)  
Date Abated: 06/17/2008  
Citation/Order: Citation  
Sig and Sub Designation: N  
Proposed Penalty: 100.00  
Paid Penalty: 100.00  
Assessment Status code: Closed  
Assess. Case Status code: Proposed  
Assessment Amount: 100.00  
Year: 2008  
Lucerne Valley, CA 92356  
County Name: San Bernardino  
P.O. Box: Not reported

Violation Number: 6431558  
Mine Name: Cushenbury Plant  
Date Issued: 06/17/2008  
Address Type: MineLocation  
Address: 5808 State Hwy 18  
Operator: Mitsubishi Cement Corp  
Contractor ID: U670  
Controller Name: Mitsubishi Corp  
Mined Material: Cement  
Ownership Date: 03/31/1988  
Mine Type: Facility  
Mine Status: Active  
Status Date: 08/09/1988  
Action Type: 104(a)  
Date Abated: 06/17/2008  
Citation/Order: Citation  
Sig and Sub Designation: N  
Proposed Penalty: 100.00  
Paid Penalty: 100.00  
Assessment Status code: Closed  
Assess. Case Status code: Proposed  
Assessment Amount: 100.00  
Year: 2008  
Lucerne Valley, CA 92356  
County Name: San Bernardino  
P.O. Box: Not reported

Violation Number: 6431437  
Mine Name: Cushenbury Plant  
Date Issued: 01/08/2008  
Address Type: MineLocation  
Address: 5808 State Hwy 18  
Operator: Mitsubishi Cement Corp  
Contractor ID: Not reported  
Controller Name: Mitsubishi Corp  
Mined Material: Cement  
Ownership Date: 03/31/1988  
Mine Type: Facility  
Mine Status: Active  
Status Date: 08/09/1988  
Action Type: 104(a)  
Date Abated: 01/14/2008

Map ID  
Direction  
Distance  
Elevation

MAP FINDINGS

Site

Database(s)

EDR ID Number  
EPA ID Number

**MITSUBISHI CEMENT CORP (Continued)**

**1011125749**

Citation/Order: Citation  
Sig and Sub Designation: N  
Proposed Penalty: 100.00  
Paid Penalty: 100.00  
Assessment Status code: Closed  
Assess. Case Status code: Proposed  
Assessment Amount: 100.00  
Year: 2008  
Lucerne Valley, CA 92356  
County Name: San Bernardino  
P.O. Box: Not reported

Violation Number: 6431438  
Mine Name: Cushenbury Plant  
Date Issued: 01/08/2008  
Address Type: MineLocation  
Address: 5808 State Hwy 18  
Operator: Mitsubishi Cement Corp  
Contractor ID: Not reported  
Controller Name: Mitsubishi Corp  
Mined Material: Cement  
Ownership Date: 03/31/1988  
Mine Type: Facility  
Mine Status: Active  
Status Date: 08/09/1988  
Action Type: 104(a)  
Date Abated: 01/09/2008  
Citation/Order: Citation  
Sig and Sub Designation: N  
Proposed Penalty: 745.00  
Paid Penalty: 745.00  
Assessment Status code: Closed  
Assess. Case Status code: Proposed  
Assessment Amount: 745.00  
Year: 2008  
Lucerne Valley, CA 92356  
County Name: San Bernardino  
P.O. Box: Not reported

Violation Number: 6431439  
Mine Name: Cushenbury Plant  
Date Issued: 01/09/2008  
Address Type: MineLocation  
Address: 5808 State Hwy 18  
Operator: Mitsubishi Cement Corp  
Contractor ID: R2W  
Controller Name: Mitsubishi Corp  
Mined Material: Cement  
Ownership Date: 03/31/1988  
Mine Type: Facility  
Mine Status: Active  
Status Date: 08/09/1988  
Action Type: 104(a)  
Date Abated: 01/10/2008  
Citation/Order: Citation  
Sig and Sub Designation: N  
Proposed Penalty: 100.00

Map ID  
Direction  
Distance  
Elevation

MAP FINDINGS

Site

Database(s)

EDR ID Number  
EPA ID Number

**MITSUBISHI CEMENT CORP (Continued)**

**1011125749**

Paid Penalty: 100.00  
Assessment Status code: Received  
Assess. Case Status code: Proposed  
Assessment Amount: 100.00  
Year: 2008  
Lucerne Valley, CA 92356  
County Name: San Bernardino  
P.O. Box: Not reported

Violation Number: 6431440  
Mine Name: Cushenbury Plant  
Date Issued: 01/09/2008  
Address Type: MineLocation  
Address: 5808 State Hwy 18  
Operator: Mitsubishi Cement Corp  
Contractor ID: Not reported  
Controller Name: Mitsubishi Corp  
Mined Material: Cement  
Ownership Date: 03/31/1988  
Mine Type: Facility  
Mine Status: Active  
Status Date: 08/09/1988  
Action Type: 104(a)  
Date Abated: 01/09/2008  
Citation/Order: Citation  
Sig and Sub Designation: N  
Proposed Penalty: 100.00  
Paid Penalty: 100.00  
Assessment Status code: Closed  
Assess. Case Status code: Proposed  
Assessment Amount: 100.00  
Year: 2008  
Lucerne Valley, CA 92356  
County Name: San Bernardino  
P.O. Box: Not reported

Violation Number: 6431441  
Mine Name: Cushenbury Plant  
Date Issued: 01/10/2008  
Address Type: MineLocation  
Address: 5808 State Hwy 18  
Operator: Mitsubishi Cement Corp  
Contractor ID: Not reported  
Controller Name: Mitsubishi Corp  
Mined Material: Cement  
Ownership Date: 03/31/1988  
Mine Type: Facility  
Mine Status: Active  
Status Date: 08/09/1988  
Action Type: 104(a)  
Date Abated: 01/10/2008  
Citation/Order: Citation  
Sig and Sub Designation: N  
Proposed Penalty: 127.00  
Paid Penalty: 127.00  
Assessment Status code: Closed  
Assess. Case Status code: Proposed

Map ID  
Direction  
Distance  
Elevation

MAP FINDINGS

Site

Database(s)

EDR ID Number  
EPA ID Number

**MITSUBISHI CEMENT CORP (Continued)**

**1011125749**

Assessment Amount: 127.00  
Year: 2008  
Lucerne Valley, CA 92356  
County Name: San Bernardino  
P.O. Box: Not reported

Violation Number: 6431442  
Mine Name: Cushenbury Plant  
Date Issued: 01/14/2008  
Address Type: MineLocation  
Address: 5808 State Hwy 18  
Operator: Mitsubishi Cement Corp  
Contractor ID: 7FN  
Controller Name: Mitsubishi Corp  
Mined Material: Cement  
Ownership Date: 03/31/1988  
Mine Type: Facility  
Mine Status: Active  
Status Date: 08/09/1988  
Action Type: 104(a)  
Date Abated: 01/14/2008  
Citation/Order: Citation  
Sig and Sub Designation: N  
Proposed Penalty: 100.00  
Paid Penalty: 100.00  
Assessment Status code: Closed  
Assess. Case Status code: Proposed  
Assessment Amount: 100.00  
Year: 2008  
Lucerne Valley, CA 92356  
County Name: San Bernardino  
P.O. Box: Not reported

Violation Number: 8567214  
Mine Name: Cushenbury Plant  
Date Issued: 03/15/2011  
Address Type: MineLocation  
Address: 5808 State Hwy 18  
Operator: Mitsubishi Cement Corp  
Contractor ID: Not reported  
Controller Name: Mitsubishi Corp  
Mined Material: Cement  
Ownership Date: 03/31/1988  
Mine Type: Facility  
Mine Status: Active  
Status Date: 08/09/1988  
Action Type: 104(a)  
Date Abated: 03/15/2011  
Citation/Order: Citation  
Sig and Sub Designation: N  
Proposed Penalty: 207.00  
Paid Penalty: 207.00  
Assessment Status code: Received  
Assess. Case Status code: Proposed  
Assessment Amount: 207.00  
Year: 2011  
Lucerne Valley, CA 92356

Map ID  
Direction  
Distance  
Elevation

MAP FINDINGS

Site

Database(s)

EDR ID Number  
EPA ID Number

**MITSUBISHI CEMENT CORP (Continued)**

**1011125749**

County Name: San Bernardino  
P.O. Box: Not reported

Violation Number: 8567215  
Mine Name: Cushenbury Plant  
Date Issued: 03/15/2011  
Address Type: MineLocation  
Address: 5808 State Hwy 18  
Operator: Mitsubishi Cement Corp  
Contractor ID: Not reported  
Controller Name: Mitsubishi Corp  
Mined Material: Cement  
Ownership Date: 03/31/1988  
Mine Type: Facility  
Mine Status: Active  
Status Date: 08/09/1988  
Action Type: 104(a)  
Date Abated: 03/16/2011  
Citation/Order: Citation  
Sig and Sub Designation: N  
Proposed Penalty: 308.00  
Paid Penalty: 308.00  
Assessment Status code: Received  
Assess. Case Status code: Proposed  
Assessment Amount: 308.00  
Year: 2011  
Lucerne Valley, CA 92356

County Name: San Bernardino  
P.O. Box: Not reported

Violation Number: 8567216  
Mine Name: Cushenbury Plant  
Date Issued: 03/15/2011  
Address Type: MineLocation  
Address: 5808 State Hwy 18  
Operator: Mitsubishi Cement Corp  
Contractor ID: Not reported  
Controller Name: Mitsubishi Corp  
Mined Material: Cement  
Ownership Date: 03/31/1988  
Mine Type: Facility  
Mine Status: Active  
Status Date: 08/09/1988  
Action Type: 104(a)  
Date Abated: 03/16/2011  
Citation/Order: Citation  
Sig and Sub Designation: N  
Proposed Penalty: 1,026.00  
Paid Penalty: 1,026.00  
Assessment Status code: Received  
Assess. Case Status code: Proposed  
Assessment Amount: 1,026.00  
Year: 2011  
Lucerne Valley, CA 92356

County Name: San Bernardino  
P.O. Box: Not reported

Map ID  
Direction  
Distance  
Elevation

MAP FINDINGS

Site

Database(s)

EDR ID Number  
EPA ID Number

**MITSUBISHI CEMENT CORP (Continued)**

**1011125749**

Violation Number: 8567217  
Mine Name: Cushenbury Plant  
Date Issued: 03/16/2011  
Address Type: MineLocation  
Address: 5808 State Hwy 18  
Operator: Mitsubishi Cement Corp  
Contractor ID: Not reported  
Controller Name: Mitsubishi Corp  
Mined Material: Cement  
Ownership Date: 03/31/1988  
Mine Type: Facility  
Mine Status: Active  
Status Date: 08/09/1988  
Action Type: 104(a)  
Date Abated: 03/17/2011  
Citation/Order: Citation  
Sig and Sub Designation: N  
Proposed Penalty: 540.00  
Paid Penalty: 540.00  
Assessment Status code: Received  
Assess. Case Status code: Proposed  
Assessment Amount: 540.00  
Year: 2011  
Lucerne Valley, CA 92356  
County Name: San Bernardino  
P.O. Box: Not reported

Violation Number: 8567218  
Mine Name: Cushenbury Plant  
Date Issued: 03/16/2011  
Address Type: MineLocation  
Address: 5808 State Hwy 18  
Operator: Mitsubishi Cement Corp  
Contractor ID: Not reported  
Controller Name: Mitsubishi Corp  
Mined Material: Cement  
Ownership Date: 03/31/1988  
Mine Type: Facility  
Mine Status: Active  
Status Date: 08/09/1988  
Action Type: 104(a)  
Date Abated: 03/17/2011  
Citation/Order: Citation  
Sig and Sub Designation: N  
Proposed Penalty: 540.00  
Paid Penalty: 540.00  
Assessment Status code: Received  
Assess. Case Status code: Proposed  
Assessment Amount: 540.00  
Year: 2011  
Lucerne Valley, CA 92356  
County Name: San Bernardino  
P.O. Box: Not reported

Violation Number: 8567219  
Mine Name: Cushenbury Plant  
Date Issued: 03/16/2011

Map ID  
Direction  
Distance  
Elevation

MAP FINDINGS

Site

Database(s)

EDR ID Number  
EPA ID Number

**MITSUBISHI CEMENT CORP (Continued)**

**1011125749**

Address Type: MineLocation  
Address: 5808 State Hwy 18  
Operator: Mitsubishi Cement Corp  
Contractor ID: Not reported  
Controller Name: Mitsubishi Corp  
Mined Material: Cement  
Ownership Date: 03/31/1988  
Mine Type: Facility  
Mine Status: Active  
Status Date: 08/09/1988  
Action Type: 104(a)  
Date Abated: 03/17/2011  
Citation/Order: Citation  
Sig and Sub Designation: Y  
Proposed Penalty: 3,143.00  
Paid Penalty: 0.00  
Assessment Status code: Received  
Assess. Case Status code: InContest  
Assessment Amount: 3,143.00  
Year: 2011  
Lucerne Valley, CA 92356  
County Name: San Bernardino  
P.O. Box: Not reported

Violation Number: 8567220  
Mine Name: Cushenbury Plant  
Date Issued: 03/22/2011  
Address Type: MineLocation  
Address: 5808 State Hwy 18  
Operator: Mitsubishi Cement Corp  
Contractor ID: Not reported  
Controller Name: Mitsubishi Corp  
Mined Material: Cement  
Ownership Date: 03/31/1988  
Mine Type: Facility  
Mine Status: Active  
Status Date: 08/09/1988  
Action Type: 104(a)  
Date Abated: 03/22/2011  
Citation/Order: Citation  
Sig and Sub Designation: N  
Proposed Penalty: 540.00  
Paid Penalty: 540.00  
Assessment Status code: Received  
Assess. Case Status code: Proposed  
Assessment Amount: 540.00  
Year: 2011  
Lucerne Valley, CA 92356  
County Name: San Bernardino  
P.O. Box: Not reported

Violation Number: 8567221  
Mine Name: Cushenbury Plant  
Date Issued: 03/22/2011  
Address Type: MineLocation  
Address: 5808 State Hwy 18  
Operator: Mitsubishi Cement Corp

Map ID  
Direction  
Distance  
Elevation

MAP FINDINGS

Site

Database(s)

EDR ID Number  
EPA ID Number

**MITSUBISHI CEMENT CORP (Continued)**

**1011125749**

Contractor ID: Not reported  
Controller Name: Mitsubishi Corp  
Mined Material: Cement  
Ownership Date: 03/31/1988  
Mine Type: Facility  
Mine Status: Active  
Status Date: 08/09/1988  
Action Type: 104(a)  
Date Abated: 03/23/2011  
Citation/Order: Citation  
Sig and Sub Designation: N  
Proposed Penalty: 162.00  
Paid Penalty: 162.00  
Assessment Status code: Received  
Assess. Case Status code: Proposed  
Assessment Amount: 162.00  
Year: 2011  
Lucerne Valley, CA 92356  
County Name: San Bernardino  
P.O. Box: Not reported

Violation Number: 8567222  
Mine Name: Cushenbury Plant  
Date Issued: 03/23/2011  
Address Type: MineLocation  
Address: 5808 State Hwy 18  
Operator: Mitsubishi Cement Corp  
Contractor ID: Not reported  
Controller Name: Mitsubishi Corp  
Mined Material: Cement  
Ownership Date: 03/31/1988  
Mine Type: Facility  
Mine Status: Active  
Status Date: 08/09/1988  
Action Type: 104(a)  
Date Abated: 03/24/2011  
Citation/Order: Citation  
Sig and Sub Designation: N  
Proposed Penalty: 392.00  
Paid Penalty: 392.00  
Assessment Status code: Received  
Assess. Case Status code: Proposed  
Assessment Amount: 392.00  
Year: 2011  
Lucerne Valley, CA 92356  
County Name: San Bernardino  
P.O. Box: Not reported

Violation Number: 8567223  
Mine Name: Cushenbury Plant  
Date Issued: 03/23/2011  
Address Type: MineLocation  
Address: 5808 State Hwy 18  
Operator: Mitsubishi Cement Corp  
Contractor ID: Not reported  
Controller Name: Mitsubishi Corp  
Mined Material: Cement

Map ID  
Direction  
Distance  
Elevation

MAP FINDINGS

Site

Database(s)

EDR ID Number  
EPA ID Number

**MITSUBISHI CEMENT CORP (Continued)**

**1011125749**

Ownership Date: 03/31/1988  
Mine Type: Facility  
Mine Status: Active  
Status Date: 08/09/1988  
Action Type: 104(a)  
Date Abated: 03/23/2011  
Citation/Order: Citation  
Sig and Sub Designation: N  
Proposed Penalty: 127.00  
Paid Penalty: 127.00  
Assessment Status code: Received  
Assess. Case Status code: Proposed  
Assessment Amount: 127.00  
Year: 2011  
Lucerne Valley, CA 92356  
County Name: San Bernardino  
P.O. Box: Not reported

Violation Number: 8567224  
Mine Name: Cushenbury Plant  
Date Issued: 03/24/2011  
Address Type: MineLocation  
Address: 5808 State Hwy 18  
Operator: Mitsubishi Cement Corp  
Contractor ID: Not reported  
Controller Name: Mitsubishi Corp  
Mined Material: Cement  
Ownership Date: 03/31/1988  
Mine Type: Facility  
Mine Status: Active  
Status Date: 08/09/1988  
Action Type: 104(a)  
Date Abated: 03/24/2011  
Citation/Order: Citation  
Sig and Sub Designation: N  
Proposed Penalty: 127.00  
Paid Penalty: 0.00  
Assessment Status code: Received  
Assess. Case Status code: InContest  
Assessment Amount: 127.00  
Year: 2011  
Lucerne Valley, CA 92356  
County Name: San Bernardino  
P.O. Box: Not reported

Violation Number: 8567225  
Mine Name: Cushenbury Plant  
Date Issued: 03/24/2011  
Address Type: MineLocation  
Address: 5808 State Hwy 18  
Operator: Mitsubishi Cement Corp  
Contractor ID: Not reported  
Controller Name: Mitsubishi Corp  
Mined Material: Cement  
Ownership Date: 03/31/1988  
Mine Type: Facility  
Mine Status: Active

Map ID  
Direction  
Distance  
Elevation

MAP FINDINGS

Site

Database(s)

EDR ID Number  
EPA ID Number

**MITSUBISHI CEMENT CORP (Continued)**

**1011125749**

Status Date: 08/09/1988  
Action Type: 104(a)  
Date Abated: 03/24/2011  
Citation/Order: Citation  
Sig and Sub Designation: Y  
Proposed Penalty: 2,106.00  
Paid Penalty: 0.00  
Assessment Status code: Received  
Assess. Case Status code: InContest  
Assessment Amount: 2,106.00  
Year: 2011  
Lucerne Valley, CA 92356  
County Name: San Bernardino  
P.O. Box: Not reported

Violation Number: 8567226  
Mine Name: Cushenbury Plant  
Date Issued: 03/28/2011  
Address Type: MineLocation  
Address: 5808 State Hwy 18  
Operator: Mitsubishi Cement Corp  
Contractor ID: Not reported  
Controller Name: Mitsubishi Corp  
Mined Material: Cement  
Ownership Date: 03/31/1988  
Mine Type: Facility  
Mine Status: Active  
Status Date: 08/09/1988  
Action Type: 104(a)  
Date Abated: 03/29/2011  
Citation/Order: Citation  
Sig and Sub Designation: N  
Proposed Penalty: 392.00  
Paid Penalty: 392.00  
Assessment Status code: Received  
Assess. Case Status code: Proposed  
Assessment Amount: 392.00  
Year: 2011  
Lucerne Valley, CA 92356  
County Name: San Bernardino  
P.O. Box: Not reported

Violation Number: 8567227  
Mine Name: Cushenbury Plant  
Date Issued: 03/29/2011  
Address Type: MineLocation  
Address: 5808 State Hwy 18  
Operator: Mitsubishi Cement Corp  
Contractor ID: Not reported  
Controller Name: Mitsubishi Corp  
Mined Material: Cement  
Ownership Date: 03/31/1988  
Mine Type: Facility  
Mine Status: Active  
Status Date: 08/09/1988  
Action Type: 104(a)  
Date Abated: 03/31/2011

Map ID  
Direction  
Distance  
Elevation

MAP FINDINGS

Site

Database(s)

EDR ID Number  
EPA ID Number

**MITSUBISHI CEMENT CORP (Continued)**

**1011125749**

Citation/Order: Citation  
Sig and Sub Designation: Y  
Proposed Penalty: 634.00  
Paid Penalty: 0.00  
Assessment Status code: Received  
Assess. Case Status code: InContest  
Assessment Amount: 634.00  
Year: 2011  
Lucerne Valley, CA 92356  
County Name: San Bernardino  
P.O. Box: Not reported

Violation Number: 8567228  
Mine Name: Cushenbury Plant  
Date Issued: 03/29/2011  
Address Type: MineLocation  
Address: 5808 State Hwy 18  
Operator: Mitsubishi Cement Corp  
Contractor ID: Not reported  
Controller Name: Mitsubishi Corp  
Mined Material: Cement  
Ownership Date: 03/31/1988  
Mine Type: Facility  
Mine Status: Active  
Status Date: 08/09/1988  
Action Type: 104(a)  
Date Abated: 03/31/2011  
Citation/Order: Citation  
Sig and Sub Designation: Y  
Proposed Penalty: 634.00  
Paid Penalty: 634.00  
Assessment Status code: Received  
Assess. Case Status code: Proposed  
Assessment Amount: 634.00  
Year: 2011  
Lucerne Valley, CA 92356  
County Name: San Bernardino  
P.O. Box: Not reported

Violation Number: 8567229  
Mine Name: Cushenbury Plant  
Date Issued: 03/30/2011  
Address Type: MineLocation  
Address: 5808 State Hwy 18  
Operator: Mitsubishi Cement Corp  
Contractor ID: QXY  
Controller Name: Mitsubishi Corp  
Mined Material: Cement  
Ownership Date: 03/31/1988  
Mine Type: Facility  
Mine Status: Active  
Status Date: 08/09/1988  
Action Type: 104(a)  
Date Abated: 04/12/2011  
Citation/Order: Citation  
Sig and Sub Designation: N  
Proposed Penalty: 100.00

Map ID  
Direction  
Distance  
Elevation

MAP FINDINGS

Site

Database(s)

EDR ID Number  
EPA ID Number

**MITSUBISHI CEMENT CORP (Continued)**

**1011125749**

Paid Penalty: 100.00  
Assessment Status code: Closed  
Assess. Case Status code: Proposed  
Assessment Amount: 100.00  
Year: 2011  
Lucerne Valley, CA 92356  
County Name: San Bernardino  
P.O. Box: Not reported

Violation Number: 8567230  
Mine Name: Cushenbury Plant  
Date Issued: 03/30/2011  
Address Type: MineLocation  
Address: 5808 State Hwy 18  
Operator: Mitsubishi Cement Corp  
Contractor ID: QXY  
Controller Name: Mitsubishi Corp  
Mined Material: Cement  
Ownership Date: 03/31/1988  
Mine Type: Facility  
Mine Status: Active  
Status Date: 08/09/1988  
Action Type: 104(a)  
Date Abated: 03/30/2011  
Citation/Order: Citation  
Sig and Sub Designation: N  
Proposed Penalty: 100.00  
Paid Penalty: 100.00  
Assessment Status code: Closed  
Assess. Case Status code: Proposed  
Assessment Amount: 100.00  
Year: 2011  
Lucerne Valley, CA 92356  
County Name: San Bernardino  
P.O. Box: Not reported

Violation Number: 8567297  
Mine Name: Cushenbury Plant  
Date Issued: 09/07/2011  
Address Type: MineLocation  
Address: 5808 State Hwy 18  
Operator: Mitsubishi Cement Corp  
Contractor ID: Not reported  
Controller Name: Mitsubishi Corp  
Mined Material: Cement  
Ownership Date: 03/31/1988  
Mine Type: Facility  
Mine Status: Active  
Status Date: 08/09/1988  
Action Type: 104(a)  
Date Abated: 09/07/2011  
Citation/Order: Citation  
Sig and Sub Designation: N  
Proposed Penalty: 117.00  
Paid Penalty: 0.00  
Assessment Status code: Printed  
Assess. Case Status code: Proposed

Map ID  
Direction  
Distance  
Elevation

MAP FINDINGS

Site

Database(s)

EDR ID Number  
EPA ID Number

**MITSUBISHI CEMENT CORP (Continued)**

**1011125749**

Assessment Amount: 117.00  
Year: 2011  
Lucerne Valley, CA 92356  
County Name: San Bernardino  
P.O. Box: Not reported

Violation Number: 8567298  
Mine Name: Cushenbury Plant  
Date Issued: 09/08/2011  
Address Type: MineLocation  
Address: 5808 State Hwy 18  
Operator: Mitsubishi Cement Corp  
Contractor ID: Not reported  
Controller Name: Mitsubishi Corp  
Mined Material: Cement  
Ownership Date: 03/31/1988  
Mine Type: Facility  
Mine Status: Active  
Status Date: 08/09/1988  
Action Type: 104(a)  
Date Abated: 09/08/2011  
Citation/Order: Citation  
Sig and Sub Designation: N  
Proposed Penalty: Not reported  
Paid Penalty: Not reported  
Assessment Status code: Not reported  
Assess. Case Status code: Not reported  
Assessment Amount: Not reported  
Year: 2011  
Lucerne Valley, CA 92356  
County Name: San Bernardino  
P.O. Box: Not reported

Violation Number: 8567299  
Mine Name: Cushenbury Plant  
Date Issued: 09/08/2011  
Address Type: MineLocation  
Address: 5808 State Hwy 18  
Operator: Mitsubishi Cement Corp  
Contractor ID: Not reported  
Controller Name: Mitsubishi Corp  
Mined Material: Cement  
Ownership Date: 03/31/1988  
Mine Type: Facility  
Mine Status: Active  
Status Date: 08/09/1988  
Action Type: 104(a)  
Date Abated: 09/08/2011  
Citation/Order: Citation  
Sig and Sub Designation: N  
Proposed Penalty: 117.00  
Paid Penalty: 0.00  
Assessment Status code: Printed  
Assess. Case Status code: Proposed  
Assessment Amount: 117.00  
Year: 2011  
Lucerne Valley, CA 92356

Map ID  
Direction  
Distance  
Elevation

MAP FINDINGS

Site

Database(s)

EDR ID Number  
EPA ID Number

**MITSUBISHI CEMENT CORP (Continued)**

**1011125749**

County Name: San Bernardino  
P.O. Box: Not reported

Violation Number: 8567300  
Mine Name: Cushenbury Plant  
Date Issued: 09/08/2011  
Address Type: MineLocation  
Address: 5808 State Hwy 18  
Operator: Mitsubishi Cement Corp  
Contractor ID: Not reported  
Controller Name: Mitsubishi Corp  
Mined Material: Cement  
Ownership Date: 03/31/1988  
Mine Type: Facility  
Mine Status: Active  
Status Date: 08/09/1988  
Action Type: 104(a)  
Date Abated: 09/08/2011  
Citation/Order: Citation  
Sig and Sub Designation: N  
Proposed Penalty: 263.00  
Paid Penalty: 0.00  
Assessment Status code: Printed  
Assess. Case Status code: Proposed  
Assessment Amount: 263.00  
Year: 2011  
Lucerne Valley, CA 92356

County Name: San Bernardino  
P.O. Box: Not reported

Violation Number: 8555446  
Mine Name: Cushenbury Plant  
Date Issued: 02/23/2010  
Address Type: MineLocation  
Address: 5808 State Hwy 18  
Operator: Mitsubishi Cement Corp  
Contractor ID: Not reported  
Controller Name: Mitsubishi Corp  
Mined Material: Cement  
Ownership Date: 03/31/1988  
Mine Type: Facility  
Mine Status: Active  
Status Date: 08/09/1988  
Action Type: 104(a)  
Date Abated: 02/23/2010  
Citation/Order: Citation  
Sig and Sub Designation: N  
Proposed Penalty: 745.00  
Paid Penalty: 745.00  
Assessment Status code: Closed  
Assess. Case Status code: Proposed  
Assessment Amount: 745.00  
Year: 2010  
Lucerne Valley, CA 92356

County Name: San Bernardino  
P.O. Box: Not reported

Map ID  
Direction  
Distance  
Elevation

MAP FINDINGS

Site

Database(s)

EDR ID Number  
EPA ID Number

**MITSUBISHI CEMENT CORP (Continued)**

**1011125749**

Violation Number: 8555447  
Mine Name: Cushenbury Plant  
Date Issued: 02/24/2010  
Address Type: MineLocation  
Address: 5808 State Hwy 18  
Operator: Mitsubishi Cement Corp  
Contractor ID: Not reported  
Controller Name: Mitsubishi Corp  
Mined Material: Cement  
Ownership Date: 03/31/1988  
Mine Type: Facility  
Mine Status: Active  
Status Date: 08/09/1988  
Action Type: 104(a)  
Date Abated: 02/25/2010  
Citation/Order: Citation  
Sig and Sub Designation: N  
Proposed Penalty: 1,111.00  
Paid Penalty: 224.00  
Assessment Status code: Closed  
Assess. Case Status code: Proposed  
Assessment Amount: 224.00  
Year: 2010  
Lucerne Valley, CA 92356  
County Name: San Bernardino  
P.O. Box: Not reported

Violation Number: 8555448  
Mine Name: Cushenbury Plant  
Date Issued: 02/24/2010  
Address Type: MineLocation  
Address: 5808 State Hwy 18  
Operator: Mitsubishi Cement Corp  
Contractor ID: Not reported  
Controller Name: Mitsubishi Corp  
Mined Material: Cement  
Ownership Date: 03/31/1988  
Mine Type: Facility  
Mine Status: Active  
Status Date: 08/09/1988  
Action Type: 104(a)  
Date Abated: 02/24/2010  
Citation/Order: Citation  
Sig and Sub Designation: N  
Proposed Penalty: 100.00  
Paid Penalty: 100.00  
Assessment Status code: Closed  
Assess. Case Status code: Proposed  
Assessment Amount: 100.00  
Year: 2010  
Lucerne Valley, CA 92356  
County Name: San Bernardino  
P.O. Box: Not reported

Violation Number: 8555449  
Mine Name: Cushenbury Plant  
Date Issued: 02/24/2010

Map ID  
Direction  
Distance  
Elevation

MAP FINDINGS

Site

Database(s)

EDR ID Number  
EPA ID Number

**MITSUBISHI CEMENT CORP (Continued)**

**1011125749**

Address Type: MineLocation  
Address: 5808 State Hwy 18  
Operator: Mitsubishi Cement Corp  
Contractor ID: Not reported  
Controller Name: Mitsubishi Corp  
Mined Material: Cement  
Ownership Date: 03/31/1988  
Mine Type: Facility  
Mine Status: Active  
Status Date: 08/09/1988  
Action Type: 104(a)  
Date Abated: 02/25/2010  
Citation/Order: Citation  
Sig and Sub Designation: Y  
Proposed Penalty: 1,111.00  
Paid Penalty: 1,111.00  
Assessment Status code: Closed  
Assess. Case Status code: Proposed  
Assessment Amount: 1,111.00  
Year: 2010  
Lucerne Valley, CA 92356  
County Name: San Bernardino  
P.O. Box: Not reported

Violation Number: 8555450  
Mine Name: Cushenbury Plant  
Date Issued: 02/24/2010  
Address Type: MineLocation  
Address: 5808 State Hwy 18  
Operator: Mitsubishi Cement Corp  
Contractor ID: Not reported  
Controller Name: Mitsubishi Corp  
Mined Material: Cement  
Ownership Date: 03/31/1988  
Mine Type: Facility  
Mine Status: Active  
Status Date: 08/09/1988  
Action Type: 104(a)  
Date Abated: 02/25/2010  
Citation/Order: Citation  
Sig and Sub Designation: N  
Proposed Penalty: 499.00  
Paid Penalty: 100.00  
Assessment Status code: Closed  
Assess. Case Status code: Proposed  
Assessment Amount: 100.00  
Year: 2010  
Lucerne Valley, CA 92356  
County Name: San Bernardino  
P.O. Box: Not reported

Violation Number: 8555451  
Mine Name: Cushenbury Plant  
Date Issued: 02/25/2010  
Address Type: MineLocation  
Address: 5808 State Hwy 18  
Operator: Mitsubishi Cement Corp

Map ID  
Direction  
Distance  
Elevation

MAP FINDINGS

Site

Database(s)

EDR ID Number  
EPA ID Number

**MITSUBISHI CEMENT CORP (Continued)**

**1011125749**

Contractor ID: Not reported  
Controller Name: Mitsubishi Corp  
Mined Material: Cement  
Ownership Date: 03/31/1988  
Mine Type: Facility  
Mine Status: Active  
Status Date: 08/09/1988  
Action Type: 104(a)  
Date Abated: 02/25/2010  
Citation/Order: Citation  
Sig and Sub Designation: N  
Proposed Penalty: 1,111.00  
Paid Penalty: 100.00  
Assessment Status code: Closed  
Assess. Case Status code: Proposed  
Assessment Amount: 100.00  
Year: 2010  
Lucerne Valley, CA 92356  
County Name: San Bernardino  
P.O. Box: Not reported

Violation Number: 8555452  
Mine Name: Cushenbury Plant  
Date Issued: 02/25/2010  
Address Type: MineLocation  
Address: 5808 State Hwy 18  
Operator: Mitsubishi Cement Corp  
Contractor ID: Not reported  
Controller Name: Mitsubishi Corp  
Mined Material: Cement  
Ownership Date: 03/31/1988  
Mine Type: Facility  
Mine Status: Active  
Status Date: 08/09/1988  
Action Type: 104(a)  
Date Abated: 02/25/2010  
Citation/Order: Citation  
Sig and Sub Designation: N  
Proposed Penalty: 224.00  
Paid Penalty: 224.00  
Assessment Status code: Closed  
Assess. Case Status code: Proposed  
Assessment Amount: 224.00  
Year: 2010  
Lucerne Valley, CA 92356  
County Name: San Bernardino  
P.O. Box: Not reported

Violation Number: 8555453  
Mine Name: Cushenbury Plant  
Date Issued: 02/25/2010  
Address Type: MineLocation  
Address: 5808 State Hwy 18  
Operator: Mitsubishi Cement Corp  
Contractor ID: Not reported  
Controller Name: Mitsubishi Corp  
Mined Material: Cement

Map ID  
Direction  
Distance  
Elevation

MAP FINDINGS

Site

Database(s)

EDR ID Number  
EPA ID Number

**MITSUBISHI CEMENT CORP (Continued)**

**1011125749**

Ownership Date: 03/31/1988  
Mine Type: Facility  
Mine Status: Active  
Status Date: 08/09/1988  
Action Type: 104(a)  
Date Abated: 02/25/2010  
Citation/Order: Citation  
Sig and Sub Designation: N  
Proposed Penalty: 224.00  
Paid Penalty: 224.00  
Assessment Status code: Closed  
Assess. Case Status code: Proposed  
Assessment Amount: 224.00  
Year: 2010  
Lucerne Valley, CA 92356  
County Name: San Bernardino  
P.O. Box: Not reported

Violation Number: 8555454  
Mine Name: Cushenbury Plant  
Date Issued: 02/25/2010  
Address Type: MineLocation  
Address: 5808 State Hwy 18  
Operator: Mitsubishi Cement Corp  
Contractor ID: Not reported  
Controller Name: Mitsubishi Corp  
Mined Material: Cement  
Ownership Date: 03/31/1988  
Mine Type: Facility  
Mine Status: Active  
Status Date: 08/09/1988  
Action Type: 104(a)  
Date Abated: 03/02/2010  
Citation/Order: Citation  
Sig and Sub Designation: N  
Proposed Penalty: 100.00  
Paid Penalty: 100.00  
Assessment Status code: Closed  
Assess. Case Status code: Proposed  
Assessment Amount: 100.00  
Year: 2010  
Lucerne Valley, CA 92356  
County Name: San Bernardino  
P.O. Box: Not reported

Violation Number: 8555455  
Mine Name: Cushenbury Plant  
Date Issued: 03/02/2010  
Address Type: MineLocation  
Address: 5808 State Hwy 18  
Operator: Mitsubishi Cement Corp  
Contractor ID: Not reported  
Controller Name: Mitsubishi Corp  
Mined Material: Cement  
Ownership Date: 03/31/1988  
Mine Type: Facility  
Mine Status: Active

Map ID  
Direction  
Distance  
Elevation

MAP FINDINGS

Site

Database(s)

EDR ID Number  
EPA ID Number

**MITSUBISHI CEMENT CORP (Continued)**

**1011125749**

Status Date: 08/09/1988  
Action Type: 104(a)  
Date Abated: 03/09/2010  
Citation/Order: Citation  
Sig and Sub Designation: N  
Proposed Penalty: 334.00  
Paid Penalty: 100.00  
Assessment Status code: Closed  
Assess. Case Status code: Proposed  
Assessment Amount: 100.00  
Year: 2010  
Lucerne Valley, CA 92356  
County Name: San Bernardino  
P.O. Box: Not reported

Violation Number: 8555456  
Mine Name: Cushenbury Plant  
Date Issued: 03/02/2010  
Address Type: MineLocation  
Address: 5808 State Hwy 18  
Operator: Mitsubishi Cement Corp  
Contractor ID: Not reported  
Controller Name: Mitsubishi Corp  
Mined Material: Cement  
Ownership Date: 03/31/1988  
Mine Type: Facility  
Mine Status: Active  
Status Date: 08/09/1988  
Action Type: 104(a)  
Date Abated: 03/02/2010  
Citation/Order: Citation  
Sig and Sub Designation: N  
Proposed Penalty: 224.00  
Paid Penalty: 224.00  
Assessment Status code: Closed  
Assess. Case Status code: Proposed  
Assessment Amount: 224.00  
Year: 2010  
Lucerne Valley, CA 92356  
County Name: San Bernardino  
P.O. Box: Not reported

Violation Number: 8555457  
Mine Name: Cushenbury Plant  
Date Issued: 03/02/2010  
Address Type: MineLocation  
Address: 5808 State Hwy 18  
Operator: Mitsubishi Cement Corp  
Contractor ID: Not reported  
Controller Name: Mitsubishi Corp  
Mined Material: Cement  
Ownership Date: 03/31/1988  
Mine Type: Facility  
Mine Status: Active  
Status Date: 08/09/1988  
Action Type: 104(a)  
Date Abated: 03/02/2010

Map ID  
Direction  
Distance  
Elevation

MAP FINDINGS

Site

Database(s)

EDR ID Number  
EPA ID Number

**MITSUBISHI CEMENT CORP (Continued)**

**1011125749**

Citation/Order: Citation  
Sig and Sub Designation: N  
Proposed Penalty: 100.00  
Paid Penalty: 100.00  
Assessment Status code: Closed  
Assess. Case Status code: Proposed  
Assessment Amount: 100.00  
Year: 2010  
Lucerne Valley, CA 92356  
County Name: San Bernardino  
P.O. Box: Not reported

Violation Number: 8555458  
Mine Name: Cushenbury Plant  
Date Issued: 03/02/2010  
Address Type: MineLocation  
Address: 5808 State Hwy 18  
Operator: Mitsubishi Cement Corp  
Contractor ID: Not reported  
Controller Name: Mitsubishi Corp  
Mined Material: Cement  
Ownership Date: 03/31/1988  
Mine Type: Facility  
Mine Status: Active  
Status Date: 08/09/1988  
Action Type: 104(a)  
Date Abated: 03/02/2010  
Citation/Order: Citation  
Sig and Sub Designation: Y  
Proposed Penalty: 499.00  
Paid Penalty: 499.00  
Assessment Status code: Closed  
Assess. Case Status code: Proposed  
Assessment Amount: 499.00  
Year: 2010  
Lucerne Valley, CA 92356  
County Name: San Bernardino  
P.O. Box: Not reported

Violation Number: 8555459  
Mine Name: Cushenbury Plant  
Date Issued: 03/03/2010  
Address Type: MineLocation  
Address: 5808 State Hwy 18  
Operator: Mitsubishi Cement Corp  
Contractor ID: Not reported  
Controller Name: Mitsubishi Corp  
Mined Material: Cement  
Ownership Date: 03/31/1988  
Mine Type: Facility  
Mine Status: Active  
Status Date: 08/09/1988  
Action Type: 104(a)  
Date Abated: 03/03/2010  
Citation/Order: Citation  
Sig and Sub Designation: N  
Proposed Penalty: 100.00

Map ID  
Direction  
Distance  
Elevation

MAP FINDINGS

Site

Database(s)

EDR ID Number  
EPA ID Number

**MITSUBISHI CEMENT CORP (Continued)**

**1011125749**

Paid Penalty: 100.00  
Assessment Status code: Closed  
Assess. Case Status code: Proposed  
Assessment Amount: 100.00  
Year: 2010  
Lucerne Valley, CA 92356  
County Name: San Bernardino  
P.O. Box: Not reported

Violation Number: 8555460  
Mine Name: Cushenbury Plant  
Date Issued: 03/03/2010  
Address Type: MineLocation  
Address: 5808 State Hwy 18  
Operator: Mitsubishi Cement Corp  
Contractor ID: Not reported  
Controller Name: Mitsubishi Corp  
Mined Material: Cement  
Ownership Date: 03/31/1988  
Mine Type: Facility  
Mine Status: Active  
Status Date: 08/09/1988  
Action Type: 104(a)  
Date Abated: 03/03/2010  
Citation/Order: Citation  
Sig and Sub Designation: N  
Proposed Penalty: 100.00  
Paid Penalty: 100.00  
Assessment Status code: Closed  
Assess. Case Status code: Proposed  
Assessment Amount: 100.00  
Year: 2010  
Lucerne Valley, CA 92356  
County Name: San Bernardino  
P.O. Box: Not reported

Violation Number: 8555461  
Mine Name: Cushenbury Plant  
Date Issued: 03/09/2010  
Address Type: MineLocation  
Address: 5808 State Hwy 18  
Operator: Mitsubishi Cement Corp  
Contractor ID: Not reported  
Controller Name: Mitsubishi Corp  
Mined Material: Cement  
Ownership Date: 03/31/1988  
Mine Type: Facility  
Mine Status: Active  
Status Date: 08/09/1988  
Action Type: 104(a)  
Date Abated: 03/09/2010  
Citation/Order: Citation  
Sig and Sub Designation: N  
Proposed Penalty: 100.00  
Paid Penalty: 100.00  
Assessment Status code: Closed  
Assess. Case Status code: Proposed

Map ID  
Direction  
Distance  
Elevation

MAP FINDINGS

Site

Database(s)

EDR ID Number  
EPA ID Number

**MITSUBISHI CEMENT CORP (Continued)**

**1011125749**

Assessment Amount: 100.00  
Year: 2010  
Lucerne Valley, CA 92356  
County Name: San Bernardino  
P.O. Box: Not reported

Violation Number: 8555462  
Mine Name: Cushenbury Plant  
Date Issued: 03/09/2010  
Address Type: MineLocation  
Address: 5808 State Hwy 18  
Operator: Mitsubishi Cement Corp  
Contractor ID: Not reported  
Controller Name: Mitsubishi Corp  
Mined Material: Cement  
Ownership Date: 03/31/1988  
Mine Type: Facility  
Mine Status: Active  
Status Date: 08/09/1988  
Action Type: 104(a)  
Date Abated: 03/09/2010  
Citation/Order: Citation  
Sig and Sub Designation: N  
Proposed Penalty: 100.00  
Paid Penalty: 100.00  
Assessment Status code: Closed  
Assess. Case Status code: Proposed  
Assessment Amount: 100.00  
Year: 2010  
Lucerne Valley, CA 92356  
County Name: San Bernardino  
P.O. Box: Not reported

Violation Number: 8555463  
Mine Name: Cushenbury Plant  
Date Issued: 03/09/2010  
Address Type: MineLocation  
Address: 5808 State Hwy 18  
Operator: Mitsubishi Cement Corp  
Contractor ID: Not reported  
Controller Name: Mitsubishi Corp  
Mined Material: Cement  
Ownership Date: 03/31/1988  
Mine Type: Facility  
Mine Status: Active  
Status Date: 08/09/1988  
Action Type: 104(a)  
Date Abated: 03/09/2010  
Citation/Order: Citation  
Sig and Sub Designation: N  
Proposed Penalty: 100.00  
Paid Penalty: 100.00  
Assessment Status code: Closed  
Assess. Case Status code: Proposed  
Assessment Amount: 100.00  
Year: 2010  
Lucerne Valley, CA 92356

Map ID  
Direction  
Distance  
Elevation

MAP FINDINGS

Site

Database(s)

EDR ID Number  
EPA ID Number

**MITSUBISHI CEMENT CORP (Continued)**

**1011125749**

County Name: San Bernardino  
P.O. Box: Not reported

Violation Number: 8555464  
Mine Name: Cushenbury Plant  
Date Issued: 03/10/2010  
Address Type: MineLocation  
Address: 5808 State Hwy 18  
Operator: Mitsubishi Cement Corp  
Contractor ID: Not reported  
Controller Name: Mitsubishi Corp  
Mined Material: Cement  
Ownership Date: 03/31/1988  
Mine Type: Facility  
Mine Status: Active  
Status Date: 08/09/1988  
Action Type: 104(a)  
Date Abated: 03/10/2010  
Citation/Order: Citation  
Sig and Sub Designation: N  
Proposed Penalty: 100.00  
Paid Penalty: 100.00  
Assessment Status code: Closed  
Assess. Case Status code: Proposed  
Assessment Amount: 100.00  
Year: 2010  
Lucerne Valley, CA 92356

County Name: San Bernardino  
P.O. Box: Not reported

Violation Number: 8555465  
Mine Name: Cushenbury Plant  
Date Issued: 03/11/2010  
Address Type: MineLocation  
Address: 5808 State Hwy 18  
Operator: Mitsubishi Cement Corp  
Contractor ID: Not reported  
Controller Name: Mitsubishi Corp  
Mined Material: Cement  
Ownership Date: 03/31/1988  
Mine Type: Facility  
Mine Status: Active  
Status Date: 08/09/1988  
Action Type: 104(a)  
Date Abated: 03/11/2010  
Citation/Order: Citation  
Sig and Sub Designation: N  
Proposed Penalty: 224.00  
Paid Penalty: 100.00  
Assessment Status code: Closed  
Assess. Case Status code: Proposed  
Assessment Amount: 100.00  
Year: 2010  
Lucerne Valley, CA 92356

County Name: San Bernardino  
P.O. Box: Not reported

Map ID  
Direction  
Distance  
Elevation

MAP FINDINGS

Site

Database(s)

EDR ID Number  
EPA ID Number

**MITSUBISHI CEMENT CORP (Continued)**

**1011125749**

Violation Number: 8555466  
Mine Name: Cushenbury Plant  
Date Issued: 03/11/2010  
Address Type: MineLocation  
Address: 5808 State Hwy 18  
Operator: Mitsubishi Cement Corp  
Contractor ID: Not reported  
Controller Name: Mitsubishi Corp  
Mined Material: Cement  
Ownership Date: 03/31/1988  
Mine Type: Facility  
Mine Status: Active  
Status Date: 08/09/1988  
Action Type: 104(a)  
Date Abated: 03/11/2010  
Citation/Order: Citation  
Sig and Sub Designation: N  
Proposed Penalty: 1,111.00  
Paid Penalty: 224.00  
Assessment Status code: Closed  
Assess. Case Status code: Proposed  
Assessment Amount: 224.00  
Year: 2010  
Lucerne Valley, CA 92356  
County Name: San Bernardino  
P.O. Box: Not reported

Violation Number: 8555467  
Mine Name: Cushenbury Plant  
Date Issued: 03/11/2010  
Address Type: MineLocation  
Address: 5808 State Hwy 18  
Operator: Mitsubishi Cement Corp  
Contractor ID: Not reported  
Controller Name: Mitsubishi Corp  
Mined Material: Cement  
Ownership Date: 03/31/1988  
Mine Type: Facility  
Mine Status: Active  
Status Date: 08/09/1988  
Action Type: 104(a)  
Date Abated: 03/11/2010  
Citation/Order: Citation  
Sig and Sub Designation: N  
Proposed Penalty: 224.00  
Paid Penalty: 224.00  
Assessment Status code: Closed  
Assess. Case Status code: Proposed  
Assessment Amount: 224.00  
Year: 2010  
Lucerne Valley, CA 92356  
County Name: San Bernardino  
P.O. Box: Not reported

Violation Number: 8555468  
Mine Name: Cushenbury Plant  
Date Issued: 03/11/2010

Map ID  
Direction  
Distance  
Elevation

MAP FINDINGS

Site

Database(s)

EDR ID Number  
EPA ID Number

**MITSUBISHI CEMENT CORP (Continued)**

**1011125749**

Address Type: MineLocation  
Address: 5808 State Hwy 18  
Operator: Mitsubishi Cement Corp  
Contractor ID: Not reported  
Controller Name: Mitsubishi Corp  
Mined Material: Cement  
Ownership Date: 03/31/1988  
Mine Type: Facility  
Mine Status: Active  
Status Date: 08/09/1988  
Action Type: 104(a)  
Date Abated: 03/11/2010  
Citation/Order: Citation  
Sig and Sub Designation: N  
Proposed Penalty: 224.00  
Paid Penalty: 224.00  
Assessment Status code: Closed  
Assess. Case Status code: Proposed  
Assessment Amount: 224.00  
Year: 2010  
Lucerne Valley, CA 92356  
County Name: San Bernardino  
P.O. Box: Not reported

Violation Number: 8555469  
Mine Name: Cushenbury Plant  
Date Issued: 03/16/2010  
Address Type: MineLocation  
Address: 5808 State Hwy 18  
Operator: Mitsubishi Cement Corp  
Contractor ID: Not reported  
Controller Name: Mitsubishi Corp  
Mined Material: Cement  
Ownership Date: 03/31/1988  
Mine Type: Facility  
Mine Status: Active  
Status Date: 08/09/1988  
Action Type: 104(a)  
Date Abated: 03/17/2010  
Citation/Order: Citation  
Sig and Sub Designation: Y  
Proposed Penalty: 1,657.00  
Paid Penalty: 1,657.00  
Assessment Status code: Closed  
Assess. Case Status code: Proposed  
Assessment Amount: 1,657.00  
Year: 2010  
Lucerne Valley, CA 92356  
County Name: San Bernardino  
P.O. Box: Not reported

Violation Number: 8555470  
Mine Name: Cushenbury Plant  
Date Issued: 03/16/2010  
Address Type: MineLocation  
Address: 5808 State Hwy 18  
Operator: Mitsubishi Cement Corp

Map ID  
Direction  
Distance  
Elevation

MAP FINDINGS

Site

Database(s)

EDR ID Number  
EPA ID Number

**MITSUBISHI CEMENT CORP (Continued)**

**1011125749**

Contractor ID: Not reported  
Controller Name: Mitsubishi Corp  
Mined Material: Cement  
Ownership Date: 03/31/1988  
Mine Type: Facility  
Mine Status: Active  
Status Date: 08/09/1988  
Action Type: 104(a)  
Date Abated: 03/17/2010  
Citation/Order: Citation  
Sig and Sub Designation: Y  
Proposed Penalty: 334.00  
Paid Penalty: 334.00  
Assessment Status code: Closed  
Assess. Case Status code: Proposed  
Assessment Amount: 334.00  
Year: 2010  
Lucerne Valley, CA 92356  
County Name: San Bernardino  
P.O. Box: Not reported

Violation Number: 8555471  
Mine Name: Cushenbury Plant  
Date Issued: 03/16/2010  
Address Type: MineLocation  
Address: 5808 State Hwy 18  
Operator: Mitsubishi Cement Corp  
Contractor ID: Not reported  
Controller Name: Mitsubishi Corp  
Mined Material: Cement  
Ownership Date: 03/31/1988  
Mine Type: Facility  
Mine Status: Active  
Status Date: 08/09/1988  
Action Type: 104(a)  
Date Abated: 03/16/2010  
Citation/Order: Citation  
Sig and Sub Designation: N  
Proposed Penalty: 100.00  
Paid Penalty: 100.00  
Assessment Status code: Closed  
Assess. Case Status code: Proposed  
Assessment Amount: 100.00  
Year: 2010  
Lucerne Valley, CA 92356  
County Name: San Bernardino  
P.O. Box: Not reported

Violation Number: 8555503  
Mine Name: Cushenbury Plant  
Date Issued: 05/19/2010  
Address Type: MineLocation  
Address: 5808 State Hwy 18  
Operator: Mitsubishi Cement Corp  
Contractor ID: Not reported  
Controller Name: Mitsubishi Corp  
Mined Material: Cement

Map ID  
Direction  
Distance  
Elevation

MAP FINDINGS

Site

Database(s)

EDR ID Number  
EPA ID Number

**MITSUBISHI CEMENT CORP (Continued)**

**1011125749**

Ownership Date: 03/31/1988  
Mine Type: Facility  
Mine Status: Active  
Status Date: 08/09/1988  
Action Type: 107(a)  
Date Abated: 05/19/2010  
Citation/Order: Order  
Sig and Sub Designation: Not reported  
Proposed Penalty: Not reported  
Paid Penalty: Not reported  
Assessment Status code: Not reported  
Assess. Case Status code: Not reported  
Assessment Amount: Not reported  
Year: 2010  
Lucerne Valley, CA 92356  
County Name: San Bernardino  
P.O. Box: Not reported

Violation Number: 8555504  
Mine Name: Cushenbury Plant  
Date Issued: 05/19/2010  
Address Type: MineLocation  
Address: 5808 State Hwy 18  
Operator: Mitsubishi Cement Corp  
Contractor ID: Not reported  
Controller Name: Mitsubishi Corp  
Mined Material: Cement  
Ownership Date: 03/31/1988  
Mine Type: Facility  
Mine Status: Active  
Status Date: 08/09/1988  
Action Type: 104(a)  
Date Abated: 05/19/2010  
Citation/Order: Citation  
Sig and Sub Designation: Y  
Proposed Penalty: 17,800.00  
Paid Penalty: 0.00  
Assessment Status code: Received  
Assess. Case Status code: InContest  
Assessment Amount: 17,800.00  
Year: 2010  
Lucerne Valley, CA 92356  
County Name: San Bernardino  
P.O. Box: Not reported

Violation Number: 8555505  
Mine Name: Cushenbury Plant  
Date Issued: 05/19/2010  
Address Type: MineLocation  
Address: 5808 State Hwy 18  
Operator: Mitsubishi Cement Corp  
Contractor ID: Not reported  
Controller Name: Mitsubishi Corp  
Mined Material: Cement  
Ownership Date: 03/31/1988  
Mine Type: Facility  
Mine Status: Active

Map ID  
Direction  
Distance  
Elevation

MAP FINDINGS

Site

Database(s)

EDR ID Number  
EPA ID Number

**MITSUBISHI CEMENT CORP (Continued)**

**1011125749**

Status Date: 08/09/1988  
Action Type: 104(g)(1)  
Date Abated: 05/24/2010  
Citation/Order: Order  
Sig and Sub Designation: Y  
Proposed Penalty: 5,211.00  
Paid Penalty: 5,211.00  
Assessment Status code: Received  
Assess. Case Status code: Proposed  
Assessment Amount: 5,211.00  
Year: 2010  
Lucerne Valley, CA 92356  
County Name: San Bernardino  
P.O. Box: Not reported

Violation Number: 8555506  
Mine Name: Cushenbury Plant  
Date Issued: 05/24/2010  
Address Type: MineLocation  
Address: 5808 State Hwy 18  
Operator: Mitsubishi Cement Corp  
Contractor ID: Not reported  
Controller Name: Mitsubishi Corp  
Mined Material: Cement  
Ownership Date: 03/31/1988  
Mine Type: Facility  
Mine Status: Active  
Status Date: 08/09/1988  
Action Type: 104(a)  
Date Abated: 05/24/2010  
Citation/Order: Citation  
Sig and Sub Designation: Y  
Proposed Penalty: 499.00  
Paid Penalty: 499.00  
Assessment Status code: Received  
Assess. Case Status code: Proposed  
Assessment Amount: 499.00  
Year: 2010  
Lucerne Valley, CA 92356  
County Name: San Bernardino  
P.O. Box: Not reported

Violation Number: 8555507  
Mine Name: Cushenbury Plant  
Date Issued: 05/24/2010  
Address Type: MineLocation  
Address: 5808 State Hwy 18  
Operator: Mitsubishi Cement Corp  
Contractor ID: Not reported  
Controller Name: Mitsubishi Corp  
Mined Material: Cement  
Ownership Date: 03/31/1988  
Mine Type: Facility  
Mine Status: Active  
Status Date: 08/09/1988  
Action Type: 104(a)  
Date Abated: 05/24/2010

Map ID  
Direction  
Distance  
Elevation

MAP FINDINGS

Site

Database(s)

EDR ID Number  
EPA ID Number

**MITSUBISHI CEMENT CORP (Continued)**

**1011125749**

Citation/Order: Citation  
Sig and Sub Designation: N  
Proposed Penalty: 224.00  
Paid Penalty: 224.00  
Assessment Status code: Received  
Assess. Case Status code: Proposed  
Assessment Amount: 224.00  
Year: 2010  
Lucerne Valley, CA 92356  
County Name: San Bernardino  
P.O. Box: Not reported

Violation Number: 8555508  
Mine Name: Cushenbury Plant  
Date Issued: 05/25/2010  
Address Type: MineLocation  
Address: 5808 State Hwy 18  
Operator: Mitsubishi Cement Corp  
Contractor ID: Not reported  
Controller Name: Mitsubishi Corp  
Mined Material: Cement  
Ownership Date: 03/31/1988  
Mine Type: Facility  
Mine Status: Active  
Status Date: 08/09/1988  
Action Type: 104(a)  
Date Abated: 05/25/2010  
Citation/Order: Citation  
Sig and Sub Designation: N  
Proposed Penalty: 176.00  
Paid Penalty: 176.00  
Assessment Status code: Received  
Assess. Case Status code: Proposed  
Assessment Amount: 176.00  
Year: 2010  
Lucerne Valley, CA 92356  
County Name: San Bernardino  
P.O. Box: Not reported

Violation Number: 8555509  
Mine Name: Cushenbury Plant  
Date Issued: 05/26/2010  
Address Type: MineLocation  
Address: 5808 State Hwy 18  
Operator: Mitsubishi Cement Corp  
Contractor ID: Not reported  
Controller Name: Mitsubishi Corp  
Mined Material: Cement  
Ownership Date: 03/31/1988  
Mine Type: Facility  
Mine Status: Active  
Status Date: 08/09/1988  
Action Type: 104(a)  
Date Abated: 05/26/2010  
Citation/Order: Citation  
Sig and Sub Designation: Y  
Proposed Penalty: 2,901.00

Map ID  
Direction  
Distance  
Elevation

MAP FINDINGS

Site

Database(s)

EDR ID Number  
EPA ID Number

**MITSUBISHI CEMENT CORP (Continued)**

**1011125749**

Paid Penalty: 0.00  
Assessment Status code: Received  
Assess. Case Status code: InContest  
Assessment Amount: 2,901.00  
Year: 2010  
Lucerne Valley, CA 92356  
County Name: San Bernardino  
P.O. Box: Not reported

Violation Number: 8555510  
Mine Name: Cushenbury Plant  
Date Issued: 05/26/2010  
Address Type: MineLocation  
Address: 5808 State Hwy 18  
Operator: Mitsubishi Cement Corp  
Contractor ID: Not reported  
Controller Name: Mitsubishi Corp  
Mined Material: Cement  
Ownership Date: 03/31/1988  
Mine Type: Facility  
Mine Status: Active  
Status Date: 08/09/1988  
Action Type: 104(a)  
Date Abated: 05/26/2010  
Citation/Order: Citation  
Sig and Sub Designation: Y  
Proposed Penalty: 1,304.00  
Paid Penalty: 0.00  
Assessment Status code: Received  
Assess. Case Status code: InContest  
Assessment Amount: 1,304.00  
Year: 2010  
Lucerne Valley, CA 92356  
County Name: San Bernardino  
P.O. Box: Not reported

Violation Number: 8555511  
Mine Name: Cushenbury Plant  
Date Issued: 06/02/2010  
Address Type: MineLocation  
Address: 5808 State Hwy 18  
Operator: Mitsubishi Cement Corp  
Contractor ID: Not reported  
Controller Name: Mitsubishi Corp  
Mined Material: Cement  
Ownership Date: 03/31/1988  
Mine Type: Facility  
Mine Status: Active  
Status Date: 08/09/1988  
Action Type: 104(a)  
Date Abated: 06/02/2010  
Citation/Order: Citation  
Sig and Sub Designation: Y  
Proposed Penalty: 1,304.00  
Paid Penalty: 1,304.00  
Assessment Status code: Received  
Assess. Case Status code: Proposed

Map ID  
Direction  
Distance  
Elevation

MAP FINDINGS

Site

Database(s)

EDR ID Number  
EPA ID Number

**MITSUBISHI CEMENT CORP (Continued)**

**1011125749**

Assessment Amount: 1,304.00  
Year: 2010  
Lucerne Valley, CA 92356  
County Name: San Bernardino  
P.O. Box: Not reported

Violation Number: 8555512  
Mine Name: Cushenbury Plant  
Date Issued: 06/02/2010  
Address Type: MineLocation  
Address: 5808 State Hwy 18  
Operator: Mitsubishi Cement Corp  
Contractor ID: Not reported  
Controller Name: Mitsubishi Corp  
Mined Material: Cement  
Ownership Date: 03/31/1988  
Mine Type: Facility  
Mine Status: Active  
Status Date: 08/09/1988  
Action Type: 104(a)  
Date Abated: 06/02/2010  
Citation/Order: Citation  
Sig and Sub Designation: Y  
Proposed Penalty: 1,304.00  
Paid Penalty: 1,304.00  
Assessment Status code: Received  
Assess. Case Status code: Proposed  
Assessment Amount: 1,304.00  
Year: 2010  
Lucerne Valley, CA 92356  
County Name: San Bernardino  
P.O. Box: Not reported

Violation Number: 8555513  
Mine Name: Cushenbury Plant  
Date Issued: 06/02/2010  
Address Type: MineLocation  
Address: 5808 State Hwy 18  
Operator: Mitsubishi Cement Corp  
Contractor ID: Not reported  
Controller Name: Mitsubishi Corp  
Mined Material: Cement  
Ownership Date: 03/31/1988  
Mine Type: Facility  
Mine Status: Active  
Status Date: 08/09/1988  
Action Type: 104(a)  
Date Abated: 06/02/2010  
Citation/Order: Citation  
Sig and Sub Designation: Y  
Proposed Penalty: 1,304.00  
Paid Penalty: 1,304.00  
Assessment Status code: Received  
Assess. Case Status code: Proposed  
Assessment Amount: 1,304.00  
Year: 2010  
Lucerne Valley, CA 92356

Map ID  
Direction  
Distance  
Elevation

MAP FINDINGS

Site

Database(s)

EDR ID Number  
EPA ID Number

**MITSUBISHI CEMENT CORP (Continued)**

**1011125749**

County Name: San Bernardino  
P.O. Box: Not reported

Violation Number: 8555514  
Mine Name: Cushenbury Plant  
Date Issued: 06/02/2010  
Address Type: MineLocation  
Address: 5808 State Hwy 18  
Operator: Mitsubishi Cement Corp  
Contractor ID: Not reported  
Controller Name: Mitsubishi Corp  
Mined Material: Cement  
Ownership Date: 03/31/1988  
Mine Type: Facility  
Mine Status: Active  
Status Date: 08/09/1988  
Action Type: 104(a)  
Date Abated: 06/02/2010  
Citation/Order: Citation  
Sig and Sub Designation: Y  
Proposed Penalty: 1,304.00  
Paid Penalty: 1,304.00  
Assessment Status code: Received  
Assess. Case Status code: Proposed  
Assessment Amount: 1,304.00  
Year: 2010  
Lucerne Valley, CA 92356

County Name: San Bernardino  
P.O. Box: Not reported

Violation Number: 8555515  
Mine Name: Cushenbury Plant  
Date Issued: 06/02/2010  
Address Type: MineLocation  
Address: 5808 State Hwy 18  
Operator: Mitsubishi Cement Corp  
Contractor ID: Not reported  
Controller Name: Mitsubishi Corp  
Mined Material: Cement  
Ownership Date: 03/31/1988  
Mine Type: Facility  
Mine Status: Active  
Status Date: 08/09/1988  
Action Type: 104(a)  
Date Abated: 06/02/2010  
Citation/Order: Citation  
Sig and Sub Designation: Y  
Proposed Penalty: 5,080.00  
Paid Penalty: 5,080.00  
Assessment Status code: Received  
Assess. Case Status code: Proposed  
Assessment Amount: 5,080.00  
Year: 2010  
Lucerne Valley, CA 92356

County Name: San Bernardino  
P.O. Box: Not reported

Map ID  
Direction  
Distance  
Elevation

MAP FINDINGS

Site

Database(s)

EDR ID Number  
EPA ID Number

**MITSUBISHI CEMENT CORP (Continued)**

**1011125749**

Violation Number: 8560369  
Mine Name: Cushenbury Plant  
Date Issued: 03/28/2011  
Address Type: MineLocation  
Address: 5808 State Hwy 18  
Operator: Mitsubishi Cement Corp  
Contractor ID: Not reported  
Controller Name: Mitsubishi Corp  
Mined Material: Cement  
Ownership Date: 03/31/1988  
Mine Type: Facility  
Mine Status: Active  
Status Date: 08/09/1988  
Action Type: 107(a)  
Date Abated: 03/28/2011  
Citation/Order: Order  
Sig and Sub Designation: Not reported  
Proposed Penalty: Not reported  
Paid Penalty: Not reported  
Assessment Status code: Not reported  
Assess. Case Status code: Not reported  
Assessment Amount: Not reported  
Year: 2011  
Lucerne Valley, CA 92356  
County Name: San Bernardino  
P.O. Box: Not reported

Violation Number: 8560370  
Mine Name: Cushenbury Plant  
Date Issued: 03/28/2011  
Address Type: MineLocation  
Address: 5808 State Hwy 18  
Operator: Mitsubishi Cement Corp  
Contractor ID: Not reported  
Controller Name: Mitsubishi Corp  
Mined Material: Cement  
Ownership Date: 03/31/1988  
Mine Type: Facility  
Mine Status: Active  
Status Date: 08/09/1988  
Action Type: 104(a)  
Date Abated: 03/28/2011  
Citation/Order: Citation  
Sig and Sub Designation: Y  
Proposed Penalty: 687.00  
Paid Penalty: 0.00  
Assessment Status code: Received  
Assess. Case Status code: InContest  
Assessment Amount: 687.00  
Year: 2011  
Lucerne Valley, CA 92356  
County Name: San Bernardino  
P.O. Box: Not reported

Violation Number: 8560371  
Mine Name: Cushenbury Plant  
Date Issued: 03/28/2011

Map ID  
Direction  
Distance  
Elevation

MAP FINDINGS

Site

Database(s)

EDR ID Number  
EPA ID Number

**MITSUBISHI CEMENT CORP (Continued)**

**1011125749**

Address Type: MineLocation  
Address: 5808 State Hwy 18  
Operator: Mitsubishi Cement Corp  
Contractor ID: Not reported  
Controller Name: Mitsubishi Corp  
Mined Material: Cement  
Ownership Date: 03/31/1988  
Mine Type: Facility  
Mine Status: Active  
Status Date: 08/09/1988  
Action Type: 104(a)  
Date Abated: 03/29/2011  
Citation/Order: Citation  
Sig and Sub Designation: Y  
Proposed Penalty: 2,106.00  
Paid Penalty: 0.00  
Assessment Status code: Received  
Assess. Case Status code: InContest  
Assessment Amount: 2,106.00  
Year: 2011  
Lucerne Valley, CA 92356  
County Name: San Bernardino  
P.O. Box: Not reported

Violation Number: 8560372  
Mine Name: Cushenbury Plant  
Date Issued: 03/29/2011  
Address Type: MineLocation  
Address: 5808 State Hwy 18  
Operator: Mitsubishi Cement Corp  
Contractor ID: Not reported  
Controller Name: Mitsubishi Corp  
Mined Material: Cement  
Ownership Date: 03/31/1988  
Mine Type: Facility  
Mine Status: Active  
Status Date: 08/09/1988  
Action Type: 104(a)  
Date Abated: 03/29/2011  
Citation/Order: Citation  
Sig and Sub Designation: N  
Proposed Penalty: 425.00  
Paid Penalty: 0.00  
Assessment Status code: Received  
Assess. Case Status code: InContest  
Assessment Amount: 425.00  
Year: 2011  
Lucerne Valley, CA 92356  
County Name: San Bernardino  
P.O. Box: Not reported

Violation Number: 8560373  
Mine Name: Cushenbury Plant  
Date Issued: 03/29/2011  
Address Type: MineLocation  
Address: 5808 State Hwy 18  
Operator: Mitsubishi Cement Corp

Map ID  
Direction  
Distance  
Elevation

MAP FINDINGS

Site

Database(s)

EDR ID Number  
EPA ID Number

**MITSUBISHI CEMENT CORP (Continued)**

**1011125749**

Contractor ID: Not reported  
Controller Name: Mitsubishi Corp  
Mined Material: Cement  
Ownership Date: 03/31/1988  
Mine Type: Facility  
Mine Status: Active  
Status Date: 08/09/1988  
Action Type: 104(a)  
Date Abated: 03/29/2011  
Citation/Order: Citation  
Sig and Sub Designation: Y  
Proposed Penalty: 634.00  
Paid Penalty: 0.00  
Assessment Status code: Received  
Assess. Case Status code: InContest  
Assessment Amount: 634.00  
Year: 2011  
Lucerne Valley, CA 92356  
County Name: San Bernardino  
P.O. Box: Not reported

Violation Number: 8560374  
Mine Name: Cushenbury Plant  
Date Issued: 03/30/2011  
Address Type: MineLocation  
Address: 5808 State Hwy 18  
Operator: Mitsubishi Cement Corp  
Contractor ID: EWL  
Controller Name: Mitsubishi Corp  
Mined Material: Cement  
Ownership Date: 03/31/1988  
Mine Type: Facility  
Mine Status: Active  
Status Date: 08/09/1988  
Action Type: 104(a)  
Date Abated: 03/30/2011  
Citation/Order: Citation  
Sig and Sub Designation: Y  
Proposed Penalty: 108.00  
Paid Penalty: 108.00  
Assessment Status code: Closed  
Assess. Case Status code: Proposed  
Assessment Amount: 108.00  
Year: 2011  
Lucerne Valley, CA 92356  
County Name: San Bernardino  
P.O. Box: Not reported

Violation Number: 8560375  
Mine Name: Cushenbury Plant  
Date Issued: 03/30/2011  
Address Type: MineLocation  
Address: 5808 State Hwy 18  
Operator: Mitsubishi Cement Corp  
Contractor ID: R2W  
Controller Name: Mitsubishi Corp  
Mined Material: Cement

Map ID  
Direction  
Distance  
Elevation

MAP FINDINGS

Site

Database(s)

EDR ID Number  
EPA ID Number

**MITSUBISHI CEMENT CORP (Continued)**

**1011125749**

Ownership Date: 03/31/1988  
Mine Type: Facility  
Mine Status: Active  
Status Date: 08/09/1988  
Action Type: 104(a)  
Date Abated: 03/30/2011  
Citation/Order: Citation  
Sig and Sub Designation: Y  
Proposed Penalty: 460.00  
Paid Penalty: 460.00  
Assessment Status code: Closed  
Assess. Case Status code: Proposed  
Assessment Amount: 460.00  
Year: 2011  
Lucerne Valley, CA 92356  
County Name: San Bernardino  
P.O. Box: Not reported

Violation Number: 6339251  
Mine Name: Cushenbury Plant  
Date Issued: 01/30/2002  
Address Type: MineLocation  
Address: 5808 State Hwy 18  
Operator: Mitsubishi Cement Corp  
Contractor ID: Not reported  
Controller Name: Mitsubishi Corp  
Mined Material: Cement  
Ownership Date: 03/31/1988  
Mine Type: Facility  
Mine Status: Active  
Status Date: 08/09/1988  
Action Type: 104(a)  
Date Abated: 01/30/2002  
Citation/Order: Citation  
Sig and Sub Designation: N  
Proposed Penalty: 557.00  
Paid Penalty: 557.00  
Assessment Status code: Closed  
Assess. Case Status code: Proposed  
Assessment Amount: 557.00  
Year: 2002  
Lucerne Valley, CA 92356  
County Name: San Bernardino  
P.O. Box: Not reported

Violation Number: 6339252  
Mine Name: Cushenbury Plant  
Date Issued: 01/30/2002  
Address Type: MineLocation  
Address: 5808 State Hwy 18  
Operator: Mitsubishi Cement Corp  
Contractor ID: Not reported  
Controller Name: Mitsubishi Corp  
Mined Material: Cement  
Ownership Date: 03/31/1988  
Mine Type: Facility  
Mine Status: Active

Map ID  
Direction  
Distance  
Elevation

MAP FINDINGS

Site

Database(s)

EDR ID Number  
EPA ID Number

**MITSUBISHI CEMENT CORP (Continued)**

**1011125749**

Status Date: 08/09/1988  
Action Type: 104(a)  
Date Abated: 02/05/2002  
Citation/Order: Citation  
Sig and Sub Designation: N  
Proposed Penalty: 557.00  
Paid Penalty: 557.00  
Assessment Status code: Closed  
Assess. Case Status code: Proposed  
Assessment Amount: 557.00  
Year: 2002  
Lucerne Valley, CA 92356  
County Name: San Bernardino  
P.O. Box: Not reported

Violation Number: 6339253  
Mine Name: Cushenbury Plant  
Date Issued: 01/30/2002  
Address Type: MineLocation  
Address: 5808 State Hwy 18  
Operator: Mitsubishi Cement Corp  
Contractor ID: Not reported  
Controller Name: Mitsubishi Corp  
Mined Material: Cement  
Ownership Date: 03/31/1988  
Mine Type: Facility  
Mine Status: Active  
Status Date: 08/09/1988  
Action Type: 104(a)  
Date Abated: 01/31/2002  
Citation/Order: Citation  
Sig and Sub Designation: N  
Proposed Penalty: 557.00  
Paid Penalty: 557.00  
Assessment Status code: Closed  
Assess. Case Status code: Proposed  
Assessment Amount: 557.00  
Year: 2002  
Lucerne Valley, CA 92356  
County Name: San Bernardino  
P.O. Box: Not reported

Violation Number: 6339254  
Mine Name: Cushenbury Plant  
Date Issued: 01/31/2002  
Address Type: MineLocation  
Address: 5808 State Hwy 18  
Operator: Mitsubishi Cement Corp  
Contractor ID: WAD  
Controller Name: Mitsubishi Corp  
Mined Material: Cement  
Ownership Date: 03/31/1988  
Mine Type: Facility  
Mine Status: Active  
Status Date: 08/09/1988  
Action Type: 104(a)  
Date Abated: 02/05/2002

Map ID  
Direction  
Distance  
Elevation

MAP FINDINGS

Site

Database(s)

EDR ID Number  
EPA ID Number

**MITSUBISHI CEMENT CORP (Continued)**

**1011125749**

Citation/Order: Citation  
Sig and Sub Designation: N  
Proposed Penalty: 55.00  
Paid Penalty: 55.00  
Assessment Status code: Closed  
Assess. Case Status code: Proposed  
Assessment Amount: 55.00  
Year: 2002  
Lucerne Valley, CA 92356  
County Name: San Bernardino  
P.O. Box: Not reported

Violation Number: 6339255  
Mine Name: Cushenbury Plant  
Date Issued: 01/31/2002  
Address Type: MineLocation  
Address: 5808 State Hwy 18  
Operator: Mitsubishi Cement Corp  
Contractor ID: WAD  
Controller Name: Mitsubishi Corp  
Mined Material: Cement  
Ownership Date: 03/31/1988  
Mine Type: Facility  
Mine Status: Active  
Status Date: 08/09/1988  
Action Type: 104(a)  
Date Abated: 02/05/2002  
Citation/Order: Citation  
Sig and Sub Designation: N  
Proposed Penalty: 55.00  
Paid Penalty: 55.00  
Assessment Status code: Closed  
Assess. Case Status code: Proposed  
Assessment Amount: 55.00  
Year: 2002  
Lucerne Valley, CA 92356  
County Name: San Bernardino  
P.O. Box: Not reported

Violation Number: 6339256  
Mine Name: Cushenbury Plant  
Date Issued: 01/31/2002  
Address Type: MineLocation  
Address: 5808 State Hwy 18  
Operator: Mitsubishi Cement Corp  
Contractor ID: WAD  
Controller Name: Mitsubishi Corp  
Mined Material: Cement  
Ownership Date: 03/31/1988  
Mine Type: Facility  
Mine Status: Active  
Status Date: 08/09/1988  
Action Type: 104(a)  
Date Abated: 02/05/2002  
Citation/Order: Citation  
Sig and Sub Designation: N  
Proposed Penalty: 55.00

Map ID  
Direction  
Distance  
Elevation

MAP FINDINGS

Site

Database(s)

EDR ID Number  
EPA ID Number

**MITSUBISHI CEMENT CORP (Continued)**

**1011125749**

Paid Penalty: 55.00  
Assessment Status code: Closed  
Assess. Case Status code: Proposed  
Assessment Amount: 55.00  
Year: 2002  
Lucerne Valley, CA 92356  
County Name: San Bernardino  
P.O. Box: Not reported

Violation Number: 6339257  
Mine Name: Cushenbury Plant  
Date Issued: 01/31/2002  
Address Type: MineLocation  
Address: 5808 State Hwy 18  
Operator: Mitsubishi Cement Corp  
Contractor ID: WAD  
Controller Name: Mitsubishi Corp  
Mined Material: Cement  
Ownership Date: 03/31/1988  
Mine Type: Facility  
Mine Status: Active  
Status Date: 08/09/1988  
Action Type: 104(a)  
Date Abated: 02/05/2002  
Citation/Order: Citation  
Sig and Sub Designation: N  
Proposed Penalty: 55.00  
Paid Penalty: 55.00  
Assessment Status code: Closed  
Assess. Case Status code: Proposed  
Assessment Amount: 55.00  
Year: 2002  
Lucerne Valley, CA 92356  
County Name: San Bernardino  
P.O. Box: Not reported

Violation Number: 6339258  
Mine Name: Cushenbury Plant  
Date Issued: 01/31/2002  
Address Type: MineLocation  
Address: 5808 State Hwy 18  
Operator: Mitsubishi Cement Corp  
Contractor ID: Not reported  
Controller Name: Mitsubishi Corp  
Mined Material: Cement  
Ownership Date: 03/31/1988  
Mine Type: Facility  
Mine Status: Active  
Status Date: 08/09/1988  
Action Type: 104(a)  
Date Abated: 01/31/2002  
Citation/Order: Citation  
Sig and Sub Designation: Y  
Proposed Penalty: 1,957.00  
Paid Penalty: 1,957.00  
Assessment Status code: Closed  
Assess. Case Status code: Proposed

Map ID  
Direction  
Distance  
Elevation

MAP FINDINGS

Site

Database(s)

EDR ID Number  
EPA ID Number

**MITSUBISHI CEMENT CORP (Continued)**

**1011125749**

Assessment Amount: 1,957.00  
Year: 2002  
Lucerne Valley, CA 92356  
County Name: San Bernardino  
P.O. Box: Not reported

Violation Number: 6339259  
Mine Name: Cushenbury Plant  
Date Issued: 02/05/2002  
Address Type: MineLocation  
Address: 5808 State Hwy 18  
Operator: Mitsubishi Cement Corp  
Contractor ID: R2W  
Controller Name: Mitsubishi Corp  
Mined Material: Cement  
Ownership Date: 03/31/1988  
Mine Type: Facility  
Mine Status: Active  
Status Date: 08/09/1988  
Action Type: 104(a)  
Date Abated: 02/06/2002  
Citation/Order: Citation  
Sig and Sub Designation: N  
Proposed Penalty: 55.00  
Paid Penalty: 55.00  
Assessment Status code: Closed  
Assess. Case Status code: Proposed  
Assessment Amount: 55.00  
Year: 2002  
Lucerne Valley, CA 92356  
County Name: San Bernardino  
P.O. Box: Not reported

Violation Number: 6339260  
Mine Name: Cushenbury Plant  
Date Issued: 02/05/2002  
Address Type: MineLocation  
Address: 5808 State Hwy 18  
Operator: Mitsubishi Cement Corp  
Contractor ID: R2W  
Controller Name: Mitsubishi Corp  
Mined Material: Cement  
Ownership Date: 03/31/1988  
Mine Type: Facility  
Mine Status: Active  
Status Date: 08/09/1988  
Action Type: 104(a)  
Date Abated: 02/05/2002  
Citation/Order: Citation  
Sig and Sub Designation: N  
Proposed Penalty: 55.00  
Paid Penalty: 55.00  
Assessment Status code: Closed  
Assess. Case Status code: Proposed  
Assessment Amount: 55.00  
Year: 2002  
Lucerne Valley, CA 92356

Map ID  
Direction  
Distance  
Elevation

MAP FINDINGS

Site

Database(s)

EDR ID Number  
EPA ID Number

**MITSUBISHI CEMENT CORP (Continued)**

**1011125749**

County Name: San Bernardino  
P.O. Box: Not reported

Violation Number: 6339261  
Mine Name: Cushenbury Plant  
Date Issued: 02/05/2002  
Address Type: MineLocation  
Address: 5808 State Hwy 18  
Operator: Mitsubishi Cement Corp  
Contractor ID: R2W  
Controller Name: Mitsubishi Corp  
Mined Material: Cement  
Ownership Date: 03/31/1988  
Mine Type: Facility  
Mine Status: Active  
Status Date: 08/09/1988  
Action Type: 104(a)  
Date Abated: 02/05/2002  
Citation/Order: Citation  
Sig and Sub Designation: N  
Proposed Penalty: 55.00  
Paid Penalty: 55.00  
Assessment Status code: Closed  
Assess. Case Status code: Proposed  
Assessment Amount: 55.00  
Year: 2002  
Lucerne Valley, CA 92356

County Name: San Bernardino  
P.O. Box: Not reported

Violation Number: 6339262  
Mine Name: Cushenbury Plant  
Date Issued: 02/05/2002  
Address Type: MineLocation  
Address: 5808 State Hwy 18  
Operator: Mitsubishi Cement Corp  
Contractor ID: R2W  
Controller Name: Mitsubishi Corp  
Mined Material: Cement  
Ownership Date: 03/31/1988  
Mine Type: Facility  
Mine Status: Active  
Status Date: 08/09/1988  
Action Type: 104(a)  
Date Abated: 02/05/2002  
Citation/Order: Citation  
Sig and Sub Designation: N  
Proposed Penalty: 55.00  
Paid Penalty: 55.00  
Assessment Status code: Closed  
Assess. Case Status code: Proposed  
Assessment Amount: 55.00  
Year: 2002  
Lucerne Valley, CA 92356

County Name: San Bernardino  
P.O. Box: Not reported

Map ID  
Direction  
Distance  
Elevation

MAP FINDINGS

Site

Database(s)

EDR ID Number  
EPA ID Number

**MITSUBISHI CEMENT CORP (Continued)**

**1011125749**

Violation Number: 6339263  
Mine Name: Cushenbury Plant  
Date Issued: 02/06/2002  
Address Type: MineLocation  
Address: 5808 State Hwy 18  
Operator: Mitsubishi Cement Corp  
Contractor ID: Not reported  
Controller Name: Mitsubishi Corp  
Mined Material: Cement  
Ownership Date: 03/31/1988  
Mine Type: Facility  
Mine Status: Active  
Status Date: 08/09/1988  
Action Type: 104(a)  
Date Abated: Not reported  
Citation/Order: Citation  
Sig and Sub Designation: N  
Proposed Penalty: Not reported  
Paid Penalty: Not reported  
Assessment Status code: Not reported  
Assess. Case Status code: Not reported  
Assessment Amount: Not reported  
Year: 2002  
Lucerne Valley, CA 92356  
County Name: San Bernardino  
P.O. Box: Not reported

Violation Number: 6339264  
Mine Name: Cushenbury Plant  
Date Issued: 02/06/2002  
Address Type: MineLocation  
Address: 5808 State Hwy 18  
Operator: Mitsubishi Cement Corp  
Contractor ID: Not reported  
Controller Name: Mitsubishi Corp  
Mined Material: Cement  
Ownership Date: 03/31/1988  
Mine Type: Facility  
Mine Status: Active  
Status Date: 08/09/1988  
Action Type: 104(a)  
Date Abated: 02/06/2002  
Citation/Order: Citation  
Sig and Sub Designation: N  
Proposed Penalty: 557.00  
Paid Penalty: 557.00  
Assessment Status code: Closed  
Assess. Case Status code: Proposed  
Assessment Amount: 557.00  
Year: 2002  
Lucerne Valley, CA 92356  
County Name: San Bernardino  
P.O. Box: Not reported

Violation Number: 6339265  
Mine Name: Cushenbury Plant  
Date Issued: 02/06/2002

Map ID  
Direction  
Distance  
Elevation

MAP FINDINGS

Site

Database(s)

EDR ID Number  
EPA ID Number

**MITSUBISHI CEMENT CORP (Continued)**

**1011125749**

Address Type: MineLocation  
Address: 5808 State Hwy 18  
Operator: Mitsubishi Cement Corp  
Contractor ID: Not reported  
Controller Name: Mitsubishi Corp  
Mined Material: Cement  
Ownership Date: 03/31/1988  
Mine Type: Facility  
Mine Status: Active  
Status Date: 08/09/1988  
Action Type: 104(a)  
Date Abated: 02/12/2002  
Citation/Order: Citation  
Sig and Sub Designation: N  
Proposed Penalty: 557.00  
Paid Penalty: 557.00  
Assessment Status code: Closed  
Assess. Case Status code: Proposed  
Assessment Amount: 557.00  
Year: 2002  
Lucerne Valley, CA 92356  
County Name: San Bernardino  
P.O. Box: Not reported

Violation Number: 6336933  
Mine Name: Cushenbury Plant  
Date Issued: 09/16/2002  
Address Type: MineLocation  
Address: 5808 State Hwy 18  
Operator: Mitsubishi Cement Corp  
Contractor ID: Not reported  
Controller Name: Mitsubishi Corp  
Mined Material: Cement  
Ownership Date: 03/31/1988  
Mine Type: Facility  
Mine Status: Active  
Status Date: 08/09/1988  
Action Type: 104(a)  
Date Abated: 09/16/2002  
Citation/Order: Citation  
Sig and Sub Designation: N  
Proposed Penalty: 55.00  
Paid Penalty: 55.00  
Assessment Status code: Closed  
Assess. Case Status code: Proposed  
Assessment Amount: 55.00  
Year: 2002  
Lucerne Valley, CA 92356  
County Name: San Bernardino  
P.O. Box: Not reported

Violation Number: 6336934  
Mine Name: Cushenbury Plant  
Date Issued: 09/16/2002  
Address Type: MineLocation  
Address: 5808 State Hwy 18  
Operator: Mitsubishi Cement Corp

Map ID  
Direction  
Distance  
Elevation

MAP FINDINGS

Site

Database(s)

EDR ID Number  
EPA ID Number

**MITSUBISHI CEMENT CORP (Continued)**

**1011125749**

Contractor ID: 7FN  
Controller Name: Mitsubishi Corp  
Mined Material: Cement  
Ownership Date: 03/31/1988  
Mine Type: Facility  
Mine Status: Active  
Status Date: 08/09/1988  
Action Type: 104(a)  
Date Abated: 09/17/2002  
Citation/Order: Citation  
Sig and Sub Designation: Y  
Proposed Penalty: 97.00  
Paid Penalty: 97.00  
Assessment Status code: Closed  
Assess. Case Status code: Proposed  
Assessment Amount: 97.00  
Year: 2002  
Lucerne Valley, CA 92356  
County Name: San Bernardino  
P.O. Box: Not reported

Violation Number: 6336935  
Mine Name: Cushenbury Plant  
Date Issued: 09/16/2002  
Address Type: MineLocation  
Address: 5808 State Hwy 18  
Operator: Mitsubishi Cement Corp  
Contractor ID: 7FN  
Controller Name: Mitsubishi Corp  
Mined Material: Cement  
Ownership Date: 03/31/1988  
Mine Type: Facility  
Mine Status: Active  
Status Date: 08/09/1988  
Action Type: 104(a)  
Date Abated: 09/18/2002  
Citation/Order: Citation  
Sig and Sub Designation: N  
Proposed Penalty: 55.00  
Paid Penalty: 55.00  
Assessment Status code: Closed  
Assess. Case Status code: Proposed  
Assessment Amount: 55.00  
Year: 2002  
Lucerne Valley, CA 92356  
County Name: San Bernardino  
P.O. Box: Not reported

Violation Number: 6336936  
Mine Name: Cushenbury Plant  
Date Issued: 09/16/2002  
Address Type: MineLocation  
Address: 5808 State Hwy 18  
Operator: Mitsubishi Cement Corp  
Contractor ID: 7FN  
Controller Name: Mitsubishi Corp  
Mined Material: Cement

Map ID  
Direction  
Distance  
Elevation

MAP FINDINGS

Site

Database(s)

EDR ID Number  
EPA ID Number

**MITSUBISHI CEMENT CORP (Continued)**

**1011125749**

Ownership Date: 03/31/1988  
Mine Type: Facility  
Mine Status: Active  
Status Date: 08/09/1988  
Action Type: 104(a)  
Date Abated: Not reported  
Citation/Order: Citation  
Sig and Sub Designation: N  
Proposed Penalty: Not reported  
Paid Penalty: Not reported  
Assessment Status code: Not reported  
Assess. Case Status code: Not reported  
Assessment Amount: Not reported  
Year: 2002  
Lucerne Valley, CA 92356  
County Name: San Bernardino  
P.O. Box: Not reported

Violation Number: 6336937  
Mine Name: Cushenbury Plant  
Date Issued: 09/16/2002  
Address Type: MineLocation  
Address: 5808 State Hwy 18  
Operator: Mitsubishi Cement Corp  
Contractor ID: 7FN  
Controller Name: Mitsubishi Corp  
Mined Material: Cement  
Ownership Date: 03/31/1988  
Mine Type: Facility  
Mine Status: Active  
Status Date: 08/09/1988  
Action Type: 104(a)  
Date Abated: Not reported  
Citation/Order: Citation  
Sig and Sub Designation: N  
Proposed Penalty: Not reported  
Paid Penalty: Not reported  
Assessment Status code: Not reported  
Assess. Case Status code: Not reported  
Assessment Amount: Not reported  
Year: 2002  
Lucerne Valley, CA 92356  
County Name: San Bernardino  
P.O. Box: Not reported

Violation Number: 6336938  
Mine Name: Cushenbury Plant  
Date Issued: 09/16/2002  
Address Type: MineLocation  
Address: 5808 State Hwy 18  
Operator: Mitsubishi Cement Corp  
Contractor ID: 7FN  
Controller Name: Mitsubishi Corp  
Mined Material: Cement  
Ownership Date: 03/31/1988  
Mine Type: Facility  
Mine Status: Active

Map ID  
Direction  
Distance  
Elevation

MAP FINDINGS

Site

Database(s)

EDR ID Number  
EPA ID Number

**MITSUBISHI CEMENT CORP (Continued)**

**1011125749**

Status Date: 08/09/1988  
Action Type: 104(a)  
Date Abated: 09/19/2002  
Citation/Order: Citation  
Sig and Sub Designation: N  
Proposed Penalty: 55.00  
Paid Penalty: 55.00  
Assessment Status code: Closed  
Assess. Case Status code: Proposed  
Assessment Amount: 55.00  
Year: 2002  
Lucerne Valley, CA 92356  
County Name: San Bernardino  
P.O. Box: Not reported

Violation Number: 6336939  
Mine Name: Cushenbury Plant  
Date Issued: 09/16/2002  
Address Type: MineLocation  
Address: 5808 State Hwy 18  
Operator: Mitsubishi Cement Corp  
Contractor ID: 7FN  
Controller Name: Mitsubishi Corp  
Mined Material: Cement  
Ownership Date: 03/31/1988  
Mine Type: Facility  
Mine Status: Active  
Status Date: 08/09/1988  
Action Type: 104(a)  
Date Abated: 09/18/2002  
Citation/Order: Citation  
Sig and Sub Designation: N  
Proposed Penalty: 55.00  
Paid Penalty: 55.00  
Assessment Status code: Closed  
Assess. Case Status code: Proposed  
Assessment Amount: 55.00  
Year: 2002  
Lucerne Valley, CA 92356  
County Name: San Bernardino  
P.O. Box: Not reported

Violation Number: 6336940  
Mine Name: Cushenbury Plant  
Date Issued: 09/16/2002  
Address Type: MineLocation  
Address: 5808 State Hwy 18  
Operator: Mitsubishi Cement Corp  
Contractor ID: 7FN  
Controller Name: Mitsubishi Corp  
Mined Material: Cement  
Ownership Date: 03/31/1988  
Mine Type: Facility  
Mine Status: Active  
Status Date: 08/09/1988  
Action Type: 104(a)  
Date Abated: Not reported

Map ID  
Direction  
Distance  
Elevation

MAP FINDINGS

Site

Database(s)

EDR ID Number  
EPA ID Number

**MITSUBISHI CEMENT CORP (Continued)**

**1011125749**

Citation/Order: Citation  
Sig and Sub Designation: N  
Proposed Penalty: Not reported  
Paid Penalty: Not reported  
Assessment Status code: Not reported  
Assess. Case Status code: Not reported  
Assessment Amount: Not reported  
Year: 2002  
Lucerne Valley, CA 92356  
County Name: San Bernardino  
P.O. Box: Not reported

Violation Number: 6336941  
Mine Name: Cushenbury Plant  
Date Issued: 09/16/2002  
Address Type: MineLocation  
Address: 5808 State Hwy 18  
Operator: Mitsubishi Cement Corp  
Contractor ID: 7FN  
Controller Name: Mitsubishi Corp  
Mined Material: Cement  
Ownership Date: 03/31/1988  
Mine Type: Facility  
Mine Status: Active  
Status Date: 08/09/1988  
Action Type: 104(a)  
Date Abated: Not reported  
Citation/Order: Citation  
Sig and Sub Designation: N  
Proposed Penalty: Not reported  
Paid Penalty: Not reported  
Assessment Status code: Not reported  
Assess. Case Status code: Not reported  
Assessment Amount: Not reported  
Year: 2002  
Lucerne Valley, CA 92356  
County Name: San Bernardino  
P.O. Box: Not reported

Violation Number: 6336942  
Mine Name: Cushenbury Plant  
Date Issued: 09/16/2002  
Address Type: MineLocation  
Address: 5808 State Hwy 18  
Operator: Mitsubishi Cement Corp  
Contractor ID: 7FN  
Controller Name: Mitsubishi Corp  
Mined Material: Cement  
Ownership Date: 03/31/1988  
Mine Type: Facility  
Mine Status: Active  
Status Date: 08/09/1988  
Action Type: 104(a)  
Date Abated: 09/17/2002  
Citation/Order: Citation  
Sig and Sub Designation: N  
Proposed Penalty: 55.00

Map ID  
Direction  
Distance  
Elevation

MAP FINDINGS

Site

Database(s)

EDR ID Number  
EPA ID Number

**MITSUBISHI CEMENT CORP (Continued)**

**1011125749**

Paid Penalty: 55.00  
Assessment Status code: Closed  
Assess. Case Status code: Proposed  
Assessment Amount: 55.00  
Year: 2002  
Lucerne Valley, CA 92356  
County Name: San Bernardino  
P.O. Box: Not reported

Violation Number: 6336943  
Mine Name: Cushenbury Plant  
Date Issued: 09/16/2002  
Address Type: MineLocation  
Address: 5808 State Hwy 18  
Operator: Mitsubishi Cement Corp  
Contractor ID: Not reported  
Controller Name: Mitsubishi Corp  
Mined Material: Cement  
Ownership Date: 03/31/1988  
Mine Type: Facility  
Mine Status: Active  
Status Date: 08/09/1988  
Action Type: 104(a)  
Date Abated: 09/17/2002  
Citation/Order: Citation  
Sig and Sub Designation: N  
Proposed Penalty: 55.00  
Paid Penalty: 55.00  
Assessment Status code: Closed  
Assess. Case Status code: Proposed  
Assessment Amount: 55.00  
Year: 2002  
Lucerne Valley, CA 92356  
County Name: San Bernardino  
P.O. Box: Not reported

Violation Number: 6336944  
Mine Name: Cushenbury Plant  
Date Issued: 09/17/2002  
Address Type: MineLocation  
Address: 5808 State Hwy 18  
Operator: Mitsubishi Cement Corp  
Contractor ID: Not reported  
Controller Name: Mitsubishi Corp  
Mined Material: Cement  
Ownership Date: 03/31/1988  
Mine Type: Facility  
Mine Status: Active  
Status Date: 08/09/1988  
Action Type: 104(a)  
Date Abated: 09/18/2002  
Citation/Order: Citation  
Sig and Sub Designation: N  
Proposed Penalty: 55.00  
Paid Penalty: 55.00  
Assessment Status code: Closed  
Assess. Case Status code: Proposed

Map ID  
Direction  
Distance  
Elevation

MAP FINDINGS

Site

Database(s)

EDR ID Number  
EPA ID Number

**MITSUBISHI CEMENT CORP (Continued)**

**1011125749**

Assessment Amount: 55.00  
Year: 2002  
Lucerne Valley, CA 92356  
County Name: San Bernardino  
P.O. Box: Not reported

Violation Number: 6336945  
Mine Name: Cushenbury Plant  
Date Issued: 09/16/2002  
Address Type: MineLocation  
Address: 5808 State Hwy 18  
Operator: Mitsubishi Cement Corp  
Contractor ID: Not reported  
Controller Name: Mitsubishi Corp  
Mined Material: Cement  
Ownership Date: 03/31/1988  
Mine Type: Facility  
Mine Status: Active  
Status Date: 08/09/1988  
Action Type: 104(a)  
Date Abated: 09/16/2002  
Citation/Order: Citation  
Sig and Sub Designation: Y  
Proposed Penalty: 760.00  
Paid Penalty: 760.00  
Assessment Status code: Closed  
Assess. Case Status code: Proposed  
Assessment Amount: 760.00  
Year: 2002  
Lucerne Valley, CA 92356  
County Name: San Bernardino  
P.O. Box: Not reported

Violation Number: 6336946  
Mine Name: Cushenbury Plant  
Date Issued: 09/17/2002  
Address Type: MineLocation  
Address: 5808 State Hwy 18  
Operator: Mitsubishi Cement Corp  
Contractor ID: Not reported  
Controller Name: Mitsubishi Corp  
Mined Material: Cement  
Ownership Date: 03/31/1988  
Mine Type: Facility  
Mine Status: Active  
Status Date: 08/09/1988  
Action Type: 104(a)  
Date Abated: 09/18/2002  
Citation/Order: Citation  
Sig and Sub Designation: N  
Proposed Penalty: 55.00  
Paid Penalty: 55.00  
Assessment Status code: Closed  
Assess. Case Status code: Proposed  
Assessment Amount: 55.00  
Year: 2002  
Lucerne Valley, CA 92356

Map ID  
Direction  
Distance  
Elevation

MAP FINDINGS

Site

Database(s)

EDR ID Number  
EPA ID Number

**MITSUBISHI CEMENT CORP (Continued)**

**1011125749**

County Name: San Bernardino  
P.O. Box: Not reported

Violation Number: 6336947  
Mine Name: Cushenbury Plant  
Date Issued: 09/17/2002  
Address Type: MineLocation  
Address: 5808 State Hwy 18  
Operator: Mitsubishi Cement Corp  
Contractor ID: Not reported  
Controller Name: Mitsubishi Corp  
Mined Material: Cement  
Ownership Date: 03/31/1988  
Mine Type: Facility  
Mine Status: Active  
Status Date: 08/09/1988  
Action Type: 104(a)  
Date Abated: Not reported  
Citation/Order: Citation  
Sig and Sub Designation: N  
Proposed Penalty: Not reported  
Paid Penalty: Not reported  
Assessment Status code: Not reported  
Assess. Case Status code: Not reported  
Assessment Amount: Not reported  
Year: 2002  
Lucerne Valley, CA 92356

County Name: San Bernardino  
P.O. Box: Not reported

Violation Number: 6336948  
Mine Name: Cushenbury Plant  
Date Issued: 09/17/2002  
Address Type: MineLocation  
Address: 5808 State Hwy 18  
Operator: Mitsubishi Cement Corp  
Contractor ID: Not reported  
Controller Name: Mitsubishi Corp  
Mined Material: Cement  
Ownership Date: 03/31/1988  
Mine Type: Facility  
Mine Status: Active  
Status Date: 08/09/1988  
Action Type: 104(a)  
Date Abated: Not reported  
Citation/Order: Citation  
Sig and Sub Designation: N  
Proposed Penalty: Not reported  
Paid Penalty: Not reported  
Assessment Status code: Not reported  
Assess. Case Status code: Not reported  
Assessment Amount: Not reported  
Year: 2002  
Lucerne Valley, CA 92356

County Name: San Bernardino  
P.O. Box: Not reported

Map ID  
Direction  
Distance  
Elevation

MAP FINDINGS

Site

Database(s)

EDR ID Number  
EPA ID Number

**MITSUBISHI CEMENT CORP (Continued)**

**1011125749**

Violation Number: 6336949  
Mine Name: Cushenbury Plant  
Date Issued: 09/17/2002  
Address Type: MineLocation  
Address: 5808 State Hwy 18  
Operator: Mitsubishi Cement Corp  
Contractor ID: Not reported  
Controller Name: Mitsubishi Corp  
Mined Material: Cement  
Ownership Date: 03/31/1988  
Mine Type: Facility  
Mine Status: Active  
Status Date: 08/09/1988  
Action Type: 104(a)  
Date Abated: 09/18/2002  
Citation/Order: Citation  
Sig and Sub Designation: Y  
Proposed Penalty: 993.00  
Paid Penalty: 993.00  
Assessment Status code: Closed  
Assess. Case Status code: Proposed  
Assessment Amount: 993.00  
Year: 2002  
Lucerne Valley, CA 92356  
County Name: San Bernardino  
P.O. Box: Not reported

Violation Number: 6336950  
Mine Name: Cushenbury Plant  
Date Issued: 09/18/2002  
Address Type: MineLocation  
Address: 5808 State Hwy 18  
Operator: Mitsubishi Cement Corp  
Contractor ID: Not reported  
Controller Name: Mitsubishi Corp  
Mined Material: Cement  
Ownership Date: 03/31/1988  
Mine Type: Facility  
Mine Status: Active  
Status Date: 08/09/1988  
Action Type: 104(a)  
Date Abated: 09/18/2002  
Citation/Order: Citation  
Sig and Sub Designation: N  
Proposed Penalty: 55.00  
Paid Penalty: 55.00  
Assessment Status code: Closed  
Assess. Case Status code: Proposed  
Assessment Amount: 55.00  
Year: 2002  
Lucerne Valley, CA 92356  
County Name: San Bernardino  
P.O. Box: Not reported

Violation Number: 6336951  
Mine Name: Cushenbury Plant  
Date Issued: 09/18/2002

Map ID  
Direction  
Distance  
Elevation

MAP FINDINGS

Site

Database(s)

EDR ID Number  
EPA ID Number

**MITSUBISHI CEMENT CORP (Continued)**

**1011125749**

Address Type: MineLocation  
Address: 5808 State Hwy 18  
Operator: Mitsubishi Cement Corp  
Contractor ID: Not reported  
Controller Name: Mitsubishi Corp  
Mined Material: Cement  
Ownership Date: 03/31/1988  
Mine Type: Facility  
Mine Status: Active  
Status Date: 08/09/1988  
Action Type: 104(a)  
Date Abated: 09/18/2002  
Citation/Order: Citation  
Sig and Sub Designation: N  
Proposed Penalty: 55.00  
Paid Penalty: 55.00  
Assessment Status code: Closed  
Assess. Case Status code: Proposed  
Assessment Amount: 55.00  
Year: 2002  
Lucerne Valley, CA 92356  
County Name: San Bernardino  
P.O. Box: Not reported

Violation Number: 8607801  
Mine Name: Cushenbury Plant  
Date Issued: 09/13/2011  
Address Type: MineLocation  
Address: 5808 State Hwy 18  
Operator: Mitsubishi Cement Corp  
Contractor ID: Not reported  
Controller Name: Mitsubishi Corp  
Mined Material: Cement  
Ownership Date: 03/31/1988  
Mine Type: Facility  
Mine Status: Active  
Status Date: 08/09/1988  
Action Type: 104(a)  
Date Abated: 09/13/2011  
Citation/Order: Citation  
Sig and Sub Designation: N  
Proposed Penalty: 263.00  
Paid Penalty: 0.00  
Assessment Status code: Printed  
Assess. Case Status code: Proposed  
Assessment Amount: 263.00  
Year: 2011  
Lucerne Valley, CA 92356  
County Name: San Bernardino  
P.O. Box: Not reported

Violation Number: 8607802  
Mine Name: Cushenbury Plant  
Date Issued: 09/14/2011  
Address Type: MineLocation  
Address: 5808 State Hwy 18  
Operator: Mitsubishi Cement Corp

Map ID  
Direction  
Distance  
Elevation

MAP FINDINGS

Site

Database(s)

EDR ID Number  
EPA ID Number

**MITSUBISHI CEMENT CORP (Continued)**

**1011125749**

Contractor ID: Not reported  
Controller Name: Mitsubishi Corp  
Mined Material: Cement  
Ownership Date: 03/31/1988  
Mine Type: Facility  
Mine Status: Active  
Status Date: 08/09/1988  
Action Type: 104(a)  
Date Abated: 09/14/2011  
Citation/Order: Citation  
Sig and Sub Designation: N  
Proposed Penalty: 263.00  
Paid Penalty: 0.00  
Assessment Status code: Printed  
Assess. Case Status code: Proposed  
Assessment Amount: 263.00  
Year: 2011  
Lucerne Valley, CA 92356  
County Name: San Bernardino  
P.O. Box: Not reported

Violation Number: 8607803  
Mine Name: Cushenbury Plant  
Date Issued: 09/14/2011  
Address Type: MineLocation  
Address: 5808 State Hwy 18  
Operator: Mitsubishi Cement Corp  
Contractor ID: Not reported  
Controller Name: Mitsubishi Corp  
Mined Material: Cement  
Ownership Date: 03/31/1988  
Mine Type: Facility  
Mine Status: Active  
Status Date: 08/09/1988  
Action Type: 104(a)  
Date Abated: 09/14/2011  
Citation/Order: Citation  
Sig and Sub Designation: N  
Proposed Penalty: 117.00  
Paid Penalty: 0.00  
Assessment Status code: Printed  
Assess. Case Status code: Proposed  
Assessment Amount: 117.00  
Year: 2011  
Lucerne Valley, CA 92356  
County Name: San Bernardino  
P.O. Box: Not reported

Violation Number: 8607804  
Mine Name: Cushenbury Plant  
Date Issued: 09/14/2011  
Address Type: MineLocation  
Address: 5808 State Hwy 18  
Operator: Mitsubishi Cement Corp  
Contractor ID: Not reported  
Controller Name: Mitsubishi Corp  
Mined Material: Cement

Map ID  
Direction  
Distance  
Elevation

MAP FINDINGS

Site

Database(s)

EDR ID Number  
EPA ID Number

**MITSUBISHI CEMENT CORP (Continued)**

**1011125749**

Ownership Date: 03/31/1988  
Mine Type: Facility  
Mine Status: Active  
Status Date: 08/09/1988  
Action Type: 104(a)  
Date Abated: 09/14/2011  
Citation/Order: Citation  
Sig and Sub Designation: N  
Proposed Penalty: 263.00  
Paid Penalty: 0.00  
Assessment Status code: Printed  
Assess. Case Status code: Proposed  
Assessment Amount: 263.00  
Year: 2011  
Lucerne Valley, CA 92356  
County Name: San Bernardino  
P.O. Box: Not reported

Violation Number: 8607805  
Mine Name: Cushenbury Plant  
Date Issued: 09/28/2011  
Address Type: MineLocation  
Address: 5808 State Hwy 18  
Operator: Mitsubishi Cement Corp  
Contractor ID: Not reported  
Controller Name: Mitsubishi Corp  
Mined Material: Cement  
Ownership Date: 03/31/1988  
Mine Type: Facility  
Mine Status: Active  
Status Date: 08/09/1988  
Action Type: 104(a)  
Date Abated: 10/17/2011  
Citation/Order: Citation  
Sig and Sub Designation: N  
Proposed Penalty: Not reported  
Paid Penalty: Not reported  
Assessment Status code: Not reported  
Assess. Case Status code: Not reported  
Assessment Amount: Not reported  
Year: 2011  
Lucerne Valley, CA 92356  
County Name: San Bernardino  
P.O. Box: Not reported

Violation Number: 8607148  
Mine Name: Cushenbury Plant  
Date Issued: 09/07/2011  
Address Type: MineLocation  
Address: 5808 State Hwy 18  
Operator: Mitsubishi Cement Corp  
Contractor ID: Not reported  
Controller Name: Mitsubishi Corp  
Mined Material: Cement  
Ownership Date: 03/31/1988  
Mine Type: Facility  
Mine Status: Active

Map ID  
Direction  
Distance  
Elevation

MAP FINDINGS

Site

Database(s)

EDR ID Number  
EPA ID Number

**MITSUBISHI CEMENT CORP (Continued)**

**1011125749**

Status Date: 08/09/1988  
Action Type: 104(a)  
Date Abated: 09/07/2011  
Citation/Order: Citation  
Sig and Sub Designation: N  
Proposed Penalty: 873.00  
Paid Penalty: 0.00  
Assessment Status code: Printed  
Assess. Case Status code: Proposed  
Assessment Amount: 873.00  
Year: 2011  
Lucerne Valley, CA 92356  
County Name: San Bernardino  
P.O. Box: Not reported

Violation Number: 8607149  
Mine Name: Cushenbury Plant  
Date Issued: 09/07/2011  
Address Type: MineLocation  
Address: 5808 State Hwy 18  
Operator: Mitsubishi Cement Corp  
Contractor ID: Not reported  
Controller Name: Mitsubishi Corp  
Mined Material: Cement  
Ownership Date: 03/31/1988  
Mine Type: Facility  
Mine Status: Active  
Status Date: 08/09/1988  
Action Type: 104(a)  
Date Abated: 09/07/2011  
Citation/Order: Citation  
Sig and Sub Designation: N  
Proposed Penalty: Not reported  
Paid Penalty: Not reported  
Assessment Status code: Not reported  
Assess. Case Status code: Not reported  
Assessment Amount: Not reported  
Year: 2011  
Lucerne Valley, CA 92356  
County Name: San Bernardino  
P.O. Box: Not reported

Violation Number: 8607150  
Mine Name: Cushenbury Plant  
Date Issued: 09/08/2011  
Address Type: MineLocation  
Address: 5808 State Hwy 18  
Operator: Mitsubishi Cement Corp  
Contractor ID: Not reported  
Controller Name: Mitsubishi Corp  
Mined Material: Cement  
Ownership Date: 03/31/1988  
Mine Type: Facility  
Mine Status: Active  
Status Date: 08/09/1988  
Action Type: 104(a)  
Date Abated: 09/08/2011

Map ID  
Direction  
Distance  
Elevation

MAP FINDINGS

Site

Database(s)

EDR ID Number  
EPA ID Number

**MITSUBISHI CEMENT CORP (Continued)**

**1011125749**

Citation/Order: Citation  
Sig and Sub Designation: N  
Proposed Penalty: 392.00  
Paid Penalty: 0.00  
Assessment Status code: Printed  
Assess. Case Status code: Proposed  
Assessment Amount: 392.00  
Year: 2011  
Lucerne Valley, CA 92356  
County Name: San Bernardino  
P.O. Box: Not reported

Violation Number: 8607151  
Mine Name: Cushenbury Plant  
Date Issued: 09/08/2011  
Address Type: MineLocation  
Address: 5808 State Hwy 18  
Operator: Mitsubishi Cement Corp  
Contractor ID: Not reported  
Controller Name: Mitsubishi Corp  
Mined Material: Cement  
Ownership Date: 03/31/1988  
Mine Type: Facility  
Mine Status: Active  
Status Date: 08/09/1988  
Action Type: 104(a)  
Date Abated: 09/08/2011  
Citation/Order: Citation  
Sig and Sub Designation: N  
Proposed Penalty: 117.00  
Paid Penalty: 0.00  
Assessment Status code: Printed  
Assess. Case Status code: Proposed  
Assessment Amount: 117.00  
Year: 2011  
Lucerne Valley, CA 92356  
County Name: San Bernardino  
P.O. Box: Not reported

Violation Number: 8607152  
Mine Name: Cushenbury Plant  
Date Issued: 09/08/2011  
Address Type: MineLocation  
Address: 5808 State Hwy 18  
Operator: Mitsubishi Cement Corp  
Contractor ID: Not reported  
Controller Name: Mitsubishi Corp  
Mined Material: Cement  
Ownership Date: 03/31/1988  
Mine Type: Facility  
Mine Status: Active  
Status Date: 08/09/1988  
Action Type: 104(a)  
Date Abated: 09/08/2011  
Citation/Order: Citation  
Sig and Sub Designation: Y  
Proposed Penalty: Not reported

Map ID  
Direction  
Distance  
Elevation

MAP FINDINGS

Site

Database(s)

EDR ID Number  
EPA ID Number

**MITSUBISHI CEMENT CORP (Continued)**

**1011125749**

Paid Penalty: Not reported  
Assessment Status code: Not reported  
Assess. Case Status code: Not reported  
Assessment Amount: Not reported  
Year: 2011  
Lucerne Valley, CA 92356  
County Name: San Bernardino  
P.O. Box: Not reported

Violation Number: 8607153  
Mine Name: Cushenbury Plant  
Date Issued: 09/08/2011  
Address Type: MineLocation  
Address: 5808 State Hwy 18  
Operator: Mitsubishi Cement Corp  
Contractor ID: Not reported  
Controller Name: Mitsubishi Corp  
Mined Material: Cement  
Ownership Date: 03/31/1988  
Mine Type: Facility  
Mine Status: Active  
Status Date: 08/09/1988  
Action Type: 104(a)  
Date Abated: 10/17/2011  
Citation/Order: Citation  
Sig and Sub Designation: N  
Proposed Penalty: Not reported  
Paid Penalty: Not reported  
Assessment Status code: Not reported  
Assess. Case Status code: Not reported  
Assessment Amount: Not reported  
Year: 2011  
Lucerne Valley, CA 92356  
County Name: San Bernardino  
P.O. Box: Not reported

Violation Number: 8607154  
Mine Name: Cushenbury Plant  
Date Issued: 09/08/2011  
Address Type: MineLocation  
Address: 5808 State Hwy 18  
Operator: Mitsubishi Cement Corp  
Contractor ID: Not reported  
Controller Name: Mitsubishi Corp  
Mined Material: Cement  
Ownership Date: 03/31/1988  
Mine Type: Facility  
Mine Status: Active  
Status Date: 08/09/1988  
Action Type: 104(a)  
Date Abated: 10/17/2011  
Citation/Order: Citation  
Sig and Sub Designation: N  
Proposed Penalty: Not reported  
Paid Penalty: Not reported  
Assessment Status code: Not reported  
Assess. Case Status code: Not reported

Map ID  
Direction  
Distance  
Elevation

MAP FINDINGS

Site

Database(s)

EDR ID Number  
EPA ID Number

**MITSUBISHI CEMENT CORP (Continued)**

**1011125749**

Assessment Amount: Not reported  
Year: 2011  
Lucerne Valley, CA 92356  
County Name: San Bernardino  
P.O. Box: Not reported

Violation Number: 8607155  
Mine Name: Cushenbury Plant  
Date Issued: 09/08/2011  
Address Type: MineLocation  
Address: 5808 State Hwy 18  
Operator: Mitsubishi Cement Corp  
Contractor ID: Not reported  
Controller Name: Mitsubishi Corp  
Mined Material: Cement  
Ownership Date: 03/31/1988  
Mine Type: Facility  
Mine Status: Active  
Status Date: 08/09/1988  
Action Type: 104(a)  
Date Abated: 09/08/2011  
Citation/Order: Citation  
Sig and Sub Designation: N  
Proposed Penalty: Not reported  
Paid Penalty: Not reported  
Assessment Status code: Not reported  
Assess. Case Status code: Not reported  
Assessment Amount: Not reported  
Year: 2011  
Lucerne Valley, CA 92356  
County Name: San Bernardino  
P.O. Box: Not reported

Violation Number: 8607156  
Mine Name: Cushenbury Plant  
Date Issued: 09/08/2011  
Address Type: MineLocation  
Address: 5808 State Hwy 18  
Operator: Mitsubishi Cement Corp  
Contractor ID: Not reported  
Controller Name: Mitsubishi Corp  
Mined Material: Cement  
Ownership Date: 03/31/1988  
Mine Type: Facility  
Mine Status: Active  
Status Date: 08/09/1988  
Action Type: 104(a)  
Date Abated: 10/17/2011  
Citation/Order: Citation  
Sig and Sub Designation: N  
Proposed Penalty: Not reported  
Paid Penalty: Not reported  
Assessment Status code: Not reported  
Assess. Case Status code: Not reported  
Assessment Amount: Not reported  
Year: 2011  
Lucerne Valley, CA 92356

Map ID  
Direction  
Distance  
Elevation

MAP FINDINGS

Site

Database(s)

EDR ID Number  
EPA ID Number

**MITSUBISHI CEMENT CORP (Continued)**

**1011125749**

County Name: San Bernardino  
P.O. Box: Not reported

Violation Number: 8607157  
Mine Name: Cushenbury Plant  
Date Issued: 09/08/2011  
Address Type: MineLocation  
Address: 5808 State Hwy 18  
Operator: Mitsubishi Cement Corp  
Contractor ID: Not reported  
Controller Name: Mitsubishi Corp  
Mined Material: Cement  
Ownership Date: 03/31/1988  
Mine Type: Facility  
Mine Status: Active  
Status Date: 08/09/1988  
Action Type: 104(a)  
Date Abated: 09/08/2011  
Citation/Order: Citation  
Sig and Sub Designation: N  
Proposed Penalty: 263.00  
Paid Penalty: 0.00  
Assessment Status code: Printed  
Assess. Case Status code: Proposed  
Assessment Amount: 263.00  
Year: 2011  
Lucerne Valley, CA 92356

County Name: San Bernardino  
P.O. Box: Not reported

Violation Number: 8607158  
Mine Name: Cushenbury Plant  
Date Issued: 09/08/2011  
Address Type: MineLocation  
Address: 5808 State Hwy 18  
Operator: Mitsubishi Cement Corp  
Contractor ID: Not reported  
Controller Name: Mitsubishi Corp  
Mined Material: Cement  
Ownership Date: 03/31/1988  
Mine Type: Facility  
Mine Status: Active  
Status Date: 08/09/1988  
Action Type: 104(a)  
Date Abated: 09/08/2011  
Citation/Order: Citation  
Sig and Sub Designation: Y  
Proposed Penalty: Not reported  
Paid Penalty: Not reported  
Assessment Status code: Not reported  
Assess. Case Status code: Not reported  
Assessment Amount: Not reported  
Year: 2011  
Lucerne Valley, CA 92356

County Name: San Bernardino  
P.O. Box: Not reported

Map ID  
Direction  
Distance  
Elevation

MAP FINDINGS

Site

Database(s)

EDR ID Number  
EPA ID Number

**MITSUBISHI CEMENT CORP (Continued)**

**1011125749**

Violation Number: 8607159  
Mine Name: Cushenbury Plant  
Date Issued: 09/08/2011  
Address Type: MineLocation  
Address: 5808 State Hwy 18  
Operator: Mitsubishi Cement Corp  
Contractor ID: Not reported  
Controller Name: Mitsubishi Corp  
Mined Material: Cement  
Ownership Date: 03/31/1988  
Mine Type: Facility  
Mine Status: Active  
Status Date: 08/09/1988  
Action Type: 104(a)  
Date Abated: 09/28/2011  
Citation/Order: Citation  
Sig and Sub Designation: Y  
Proposed Penalty: Not reported  
Paid Penalty: Not reported  
Assessment Status code: Not reported  
Assess. Case Status code: Not reported  
Assessment Amount: Not reported  
Year: 2011  
Lucerne Valley, CA 92356  
County Name: San Bernardino  
P.O. Box: Not reported

Violation Number: 8607160  
Mine Name: Cushenbury Plant  
Date Issued: 09/08/2011  
Address Type: MineLocation  
Address: 5808 State Hwy 18  
Operator: Mitsubishi Cement Corp  
Contractor ID: Not reported  
Controller Name: Mitsubishi Corp  
Mined Material: Cement  
Ownership Date: 03/31/1988  
Mine Type: Facility  
Mine Status: Active  
Status Date: 08/09/1988  
Action Type: 104(a)  
Date Abated: 09/08/2011  
Citation/Order: Citation  
Sig and Sub Designation: N  
Proposed Penalty: Not reported  
Paid Penalty: Not reported  
Assessment Status code: Not reported  
Assess. Case Status code: Not reported  
Assessment Amount: Not reported  
Year: 2011  
Lucerne Valley, CA 92356  
County Name: San Bernardino  
P.O. Box: Not reported

Violation Number: 8607161  
Mine Name: Cushenbury Plant  
Date Issued: 09/13/2011

Map ID  
Direction  
Distance  
Elevation

MAP FINDINGS

Site

Database(s)

EDR ID Number  
EPA ID Number

**MITSUBISHI CEMENT CORP (Continued)**

**1011125749**

Address Type: MineLocation  
Address: 5808 State Hwy 18  
Operator: Mitsubishi Cement Corp  
Contractor ID: Not reported  
Controller Name: Mitsubishi Corp  
Mined Material: Cement  
Ownership Date: 03/31/1988  
Mine Type: Facility  
Mine Status: Active  
Status Date: 08/09/1988  
Action Type: 104(a)  
Date Abated: 09/13/2011  
Citation/Order: Citation  
Sig and Sub Designation: Y  
Proposed Penalty: 1,944.00  
Paid Penalty: 0.00  
Assessment Status code: Printed  
Assess. Case Status code: Proposed  
Assessment Amount: 1,944.00  
Year: 2011  
Lucerne Valley, CA 92356  
County Name: San Bernardino  
P.O. Box: Not reported

Violation Number: 8607162  
Mine Name: Cushenbury Plant  
Date Issued: 09/13/2011  
Address Type: MineLocation  
Address: 5808 State Hwy 18  
Operator: Mitsubishi Cement Corp  
Contractor ID: Not reported  
Controller Name: Mitsubishi Corp  
Mined Material: Cement  
Ownership Date: 03/31/1988  
Mine Type: Facility  
Mine Status: Active  
Status Date: 08/09/1988  
Action Type: 104(a)  
Date Abated: 09/13/2011  
Citation/Order: Citation  
Sig and Sub Designation: N  
Proposed Penalty: 117.00  
Paid Penalty: 0.00  
Assessment Status code: Printed  
Assess. Case Status code: Proposed  
Assessment Amount: 117.00  
Year: 2011  
Lucerne Valley, CA 92356  
County Name: San Bernardino  
P.O. Box: Not reported

Violation Number: 8607163  
Mine Name: Cushenbury Plant  
Date Issued: 09/13/2011  
Address Type: MineLocation  
Address: 5808 State Hwy 18  
Operator: Mitsubishi Cement Corp

Map ID  
Direction  
Distance  
Elevation

MAP FINDINGS

Site

Database(s)

EDR ID Number  
EPA ID Number

**MITSUBISHI CEMENT CORP (Continued)**

**1011125749**

Contractor ID: Not reported  
Controller Name: Mitsubishi Corp  
Mined Material: Cement  
Ownership Date: 03/31/1988  
Mine Type: Facility  
Mine Status: Active  
Status Date: 08/09/1988  
Action Type: 104(a)  
Date Abated: 09/13/2011  
Citation/Order: Citation  
Sig and Sub Designation: N  
Proposed Penalty: 117.00  
Paid Penalty: 0.00  
Assessment Status code: Printed  
Assess. Case Status code: Proposed  
Assessment Amount: 117.00  
Year: 2011  
Lucerne Valley, CA 92356  
County Name: San Bernardino  
P.O. Box: Not reported

Violation Number: 8607164  
Mine Name: Cushenbury Plant  
Date Issued: 09/13/2011  
Address Type: MineLocation  
Address: 5808 State Hwy 18  
Operator: Mitsubishi Cement Corp  
Contractor ID: Not reported  
Controller Name: Mitsubishi Corp  
Mined Material: Cement  
Ownership Date: 03/31/1988  
Mine Type: Facility  
Mine Status: Active  
Status Date: 08/09/1988  
Action Type: 104(a)  
Date Abated: 09/13/2011  
Citation/Order: Citation  
Sig and Sub Designation: N  
Proposed Penalty: 263.00  
Paid Penalty: 0.00  
Assessment Status code: Printed  
Assess. Case Status code: Proposed  
Assessment Amount: 263.00  
Year: 2011  
Lucerne Valley, CA 92356  
County Name: San Bernardino  
P.O. Box: Not reported

Violation Number: 8607165  
Mine Name: Cushenbury Plant  
Date Issued: 09/14/2011  
Address Type: MineLocation  
Address: 5808 State Hwy 18  
Operator: Mitsubishi Cement Corp  
Contractor ID: Not reported  
Controller Name: Mitsubishi Corp  
Mined Material: Cement

Map ID  
Direction  
Distance  
Elevation

MAP FINDINGS

Site

Database(s)

EDR ID Number  
EPA ID Number

**MITSUBISHI CEMENT CORP (Continued)**

**1011125749**

Ownership Date: 03/31/1988  
Mine Type: Facility  
Mine Status: Active  
Status Date: 08/09/1988  
Action Type: 104(a)  
Date Abated: 09/14/2011  
Citation/Order: Citation  
Sig and Sub Designation: N  
Proposed Penalty: 392.00  
Paid Penalty: 0.00  
Assessment Status code: Printed  
Assess. Case Status code: Proposed  
Assessment Amount: 392.00  
Year: 2011  
Lucerne Valley, CA 92356  
County Name: San Bernardino  
P.O. Box: Not reported

Violation Number: 8607166  
Mine Name: Cushenbury Plant  
Date Issued: 09/14/2011  
Address Type: MineLocation  
Address: 5808 State Hwy 18  
Operator: Mitsubishi Cement Corp  
Contractor ID: Not reported  
Controller Name: Mitsubishi Corp  
Mined Material: Cement  
Ownership Date: 03/31/1988  
Mine Type: Facility  
Mine Status: Active  
Status Date: 08/09/1988  
Action Type: 104(a)  
Date Abated: 09/14/2011  
Citation/Order: Citation  
Sig and Sub Designation: N  
Proposed Penalty: 263.00  
Paid Penalty: 0.00  
Assessment Status code: Printed  
Assess. Case Status code: Proposed  
Assessment Amount: 263.00  
Year: 2011  
Lucerne Valley, CA 92356  
County Name: San Bernardino  
P.O. Box: Not reported

Violation Number: 8607167  
Mine Name: Cushenbury Plant  
Date Issued: 09/14/2011  
Address Type: MineLocation  
Address: 5808 State Hwy 18  
Operator: Mitsubishi Cement Corp  
Contractor ID: Not reported  
Controller Name: Mitsubishi Corp  
Mined Material: Cement  
Ownership Date: 03/31/1988  
Mine Type: Facility  
Mine Status: Active

Map ID  
Direction  
Distance  
Elevation

MAP FINDINGS

Site

Database(s)

EDR ID Number  
EPA ID Number

**MITSUBISHI CEMENT CORP (Continued)**

**1011125749**

Status Date: 08/09/1988  
Action Type: 104(a)  
Date Abated: 09/14/2011  
Citation/Order: Citation  
Sig and Sub Designation: N  
Proposed Penalty: 873.00  
Paid Penalty: 0.00  
Assessment Status code: Printed  
Assess. Case Status code: Proposed  
Assessment Amount: 873.00  
Year: 2011  
Lucerne Valley, CA 92356  
County Name: San Bernardino  
P.O. Box: Not reported

Violation Number: 6351280  
Mine Name: Cushenbury Plant  
Date Issued: 03/24/2003  
Address Type: MineLocation  
Address: 5808 State Hwy 18  
Operator: Mitsubishi Cement Corp  
Contractor ID: Not reported  
Controller Name: Mitsubishi Corp  
Mined Material: Cement  
Ownership Date: 03/31/1988  
Mine Type: Facility  
Mine Status: Active  
Status Date: 08/09/1988  
Action Type: 104(a)  
Date Abated: 03/24/2003  
Citation/Order: Citation  
Sig and Sub Designation: N  
Proposed Penalty: 55  
Paid Penalty: 55  
Assessment Status code: Closed  
Assess. Case Status code: Proposed  
Assessment Amount: 55  
Year: 2003  
Lucerne Valley, CA 92356  
County Name: San Bernardino  
P.O. Box: Not reported

Violation Number: 6351281  
Mine Name: Cushenbury Plant  
Date Issued: 03/24/2003  
Address Type: MineLocation  
Address: 5808 State Hwy 18  
Operator: Mitsubishi Cement Corp  
Contractor ID: Not reported  
Controller Name: Mitsubishi Corp  
Mined Material: Cement  
Ownership Date: 03/31/1988  
Mine Type: Facility  
Mine Status: Active  
Status Date: 08/09/1988  
Action Type: 104(a)  
Date Abated: 03/24/2003

Map ID  
Direction  
Distance  
Elevation

MAP FINDINGS

Site

Database(s)

EDR ID Number  
EPA ID Number

**MITSUBISHI CEMENT CORP (Continued)**

**1011125749**

Citation/Order: Citation  
Sig and Sub Designation: N  
Proposed Penalty: 55  
Paid Penalty: 55  
Assessment Status code: Closed  
Assess. Case Status code: Proposed  
Assessment Amount: 55  
Year: 2003  
County Name: Lucerne Valley, CA 92356  
P.O. Box: San Bernardino  
Not reported

Violation Number: 6351282  
Mine Name: Cushenbury Plant  
Date Issued: 03/24/2003  
Address Type: MineLocation  
Address: 5808 State Hwy 18  
Operator: Mitsubishi Cement Corp  
Contractor ID: UVZ  
Controller Name: Mitsubishi Corp  
Mined Material: Cement  
Ownership Date: 03/31/1988  
Mine Type: Facility  
Mine Status: Active  
Status Date: 08/09/1988  
Action Type: 104(a)  
Date Abated: 03/24/2003  
Citation/Order: Citation  
Sig and Sub Designation: N  
Proposed Penalty: 55  
Paid Penalty: 55  
Assessment Status code: Closed  
Assess. Case Status code: Proposed  
Assessment Amount: 55  
Year: 2003  
County Name: Lucerne Valley, CA 92356  
P.O. Box: San Bernardino  
Not reported

Violation Number: 6351283  
Mine Name: Cushenbury Plant  
Date Issued: 03/24/2003  
Address Type: MineLocation  
Address: 5808 State Hwy 18  
Operator: Mitsubishi Cement Corp  
Contractor ID: UVZ  
Controller Name: Mitsubishi Corp  
Mined Material: Cement  
Ownership Date: 03/31/1988  
Mine Type: Facility  
Mine Status: Active  
Status Date: 08/09/1988  
Action Type: 104(a)  
Date Abated: 03/24/2003  
Citation/Order: Citation  
Sig and Sub Designation: Y  
Proposed Penalty: 350

Map ID  
Direction  
Distance  
Elevation

MAP FINDINGS

Site

Database(s)

EDR ID Number  
EPA ID Number

**MITSUBISHI CEMENT CORP (Continued)**

**1011125749**

Paid Penalty: 350  
Assessment Status code: Closed  
Assess. Case Status code: Proposed  
Assessment Amount: 350  
Year: 2003  
Lucerne Valley, CA 92356  
County Name: San Bernardino  
P.O. Box: Not reported

Violation Number: 6351284  
Mine Name: Cushenbury Plant  
Date Issued: 03/25/2003  
Address Type: MineLocation  
Address: 5808 State Hwy 18  
Operator: Mitsubishi Cement Corp  
Contractor ID: UVZ  
Controller Name: Mitsubishi Corp  
Mined Material: Cement  
Ownership Date: 03/31/1988  
Mine Type: Facility  
Mine Status: Active  
Status Date: 08/09/1988  
Action Type: 104(a)  
Date Abated: 03/25/2003  
Citation/Order: Citation  
Sig and Sub Designation: N  
Proposed Penalty: 140  
Paid Penalty: 55  
Assessment Status code: Closed  
Assess. Case Status code: Proposed  
Assessment Amount: 55  
Year: 2003  
Lucerne Valley, CA 92356  
County Name: San Bernardino  
P.O. Box: Not reported

Violation Number: 6351285  
Mine Name: Cushenbury Plant  
Date Issued: 03/25/2003  
Address Type: MineLocation  
Address: 5808 State Hwy 18  
Operator: Mitsubishi Cement Corp  
Contractor ID: UVZ  
Controller Name: Mitsubishi Corp  
Mined Material: Cement  
Ownership Date: 03/31/1988  
Mine Type: Facility  
Mine Status: Active  
Status Date: 08/09/1988  
Action Type: 104(a)  
Date Abated: 03/25/2003  
Citation/Order: Citation  
Sig and Sub Designation: N  
Proposed Penalty: 55  
Paid Penalty: 55  
Assessment Status code: Closed  
Assess. Case Status code: Proposed

Map ID  
Direction  
Distance  
Elevation

MAP FINDINGS

Site

Database(s)

EDR ID Number  
EPA ID Number

**MITSUBISHI CEMENT CORP (Continued)**

**1011125749**

Assessment Amount: 55  
Year: 2003  
Lucerne Valley, CA 92356  
County Name: San Bernardino  
P.O. Box: Not reported

Violation Number: 6351647  
Mine Name: Cushenbury Plant  
Date Issued: 08/26/2003  
Address Type: MineLocation  
Address: 5808 State Hwy 18  
Operator: Mitsubishi Cement Corp  
Contractor ID: WAD  
Controller Name: Mitsubishi Corp  
Mined Material: Cement  
Ownership Date: 03/31/1988  
Mine Type: Facility  
Mine Status: Active  
Status Date: 08/09/1988  
Action Type: 104(a)  
Date Abated: 08/27/2003  
Citation/Order: Citation  
Sig and Sub Designation: N  
Proposed Penalty: 60  
Paid Penalty: 60  
Assessment Status code: Closed  
Assess. Case Status code: Proposed  
Assessment Amount: 60  
Year: 2003  
Lucerne Valley, CA 92356  
County Name: San Bernardino  
P.O. Box: Not reported

Violation Number: 6351648  
Mine Name: Cushenbury Plant  
Date Issued: 08/26/2003  
Address Type: MineLocation  
Address: 5808 State Hwy 18  
Operator: Mitsubishi Cement Corp  
Contractor ID: WAD  
Controller Name: Mitsubishi Corp  
Mined Material: Cement  
Ownership Date: 03/31/1988  
Mine Type: Facility  
Mine Status: Active  
Status Date: 08/09/1988  
Action Type: 104(a)  
Date Abated: 08/28/2003  
Citation/Order: Citation  
Sig and Sub Designation: Y  
Proposed Penalty: 176  
Paid Penalty: 176  
Assessment Status code: Closed  
Assess. Case Status code: Proposed  
Assessment Amount: 176  
Year: 2003  
Lucerne Valley, CA 92356

Map ID  
Direction  
Distance  
Elevation

MAP FINDINGS

Site

Database(s)

EDR ID Number  
EPA ID Number

**MITSUBISHI CEMENT CORP (Continued)**

**1011125749**

County Name: San Bernardino  
P.O. Box: Not reported

Violation Number: 6351649  
Mine Name: Cushenbury Plant  
Date Issued: 08/26/2003  
Address Type: MineLocation  
Address: 5808 State Hwy 18  
Operator: Mitsubishi Cement Corp  
Contractor ID: TB8  
Controller Name: Mitsubishi Corp  
Mined Material: Cement  
Ownership Date: 03/31/1988  
Mine Type: Facility  
Mine Status: Active  
Status Date: 08/09/1988  
Action Type: 104(a)  
Date Abated: 08/26/2003  
Citation/Order: Citation  
Sig and Sub Designation: Y  
Proposed Penalty: 143  
Paid Penalty: 143  
Assessment Status code: Closed  
Assess. Case Status code: Proposed  
Assessment Amount: 143  
Year: 2003  
Lucerne Valley, CA 92356

County Name: San Bernardino  
P.O. Box: Not reported

Violation Number: 6351650  
Mine Name: Cushenbury Plant  
Date Issued: 08/26/2003  
Address Type: MineLocation  
Address: 5808 State Hwy 18  
Operator: Mitsubishi Cement Corp  
Contractor ID: TB8  
Controller Name: Mitsubishi Corp  
Mined Material: Cement  
Ownership Date: 03/31/1988  
Mine Type: Facility  
Mine Status: Active  
Status Date: 08/09/1988  
Action Type: 104(a)  
Date Abated: 01/12/2004  
Citation/Order: Citation  
Sig and Sub Designation: N  
Proposed Penalty: 60  
Paid Penalty: 60  
Assessment Status code: Closed  
Assess. Case Status code: Proposed  
Assessment Amount: 60  
Year: 2003  
Lucerne Valley, CA 92356

County Name: San Bernardino  
P.O. Box: Not reported

Map ID  
Direction  
Distance  
Elevation

MAP FINDINGS

Site

Database(s)

EDR ID Number  
EPA ID Number

**MITSUBISHI CEMENT CORP (Continued)**

**1011125749**

Violation Number: 6351286  
Mine Name: Cushenbury Plant  
Date Issued: 03/25/2003  
Address Type: MineLocation  
Address: 5808 State Hwy 18  
Operator: Mitsubishi Cement Corp  
Contractor ID: UVZ  
Controller Name: Mitsubishi Corp  
Mined Material: Cement  
Ownership Date: 03/31/1988  
Mine Type: Facility  
Mine Status: Active  
Status Date: 08/09/1988  
Action Type: 104(g)(1)  
Date Abated: 04/07/2003  
Citation/Order: Order  
Sig and Sub Designation: Y  
Proposed Penalty: 231  
Paid Penalty: 231  
Assessment Status code: Closed  
Assess. Case Status code: Proposed  
Assessment Amount: 231  
Year: 2003  
Lucerne Valley, CA 92356  
County Name: San Bernardino  
P.O. Box: Not reported

Violation Number: 6351287  
Mine Name: Cushenbury Plant  
Date Issued: 03/25/2003  
Address Type: MineLocation  
Address: 5808 State Hwy 18  
Operator: Mitsubishi Cement Corp  
Contractor ID: UVZ  
Controller Name: Mitsubishi Corp  
Mined Material: Cement  
Ownership Date: 03/31/1988  
Mine Type: Facility  
Mine Status: Active  
Status Date: 08/09/1988  
Action Type: 104(a)  
Date Abated: 03/25/2003  
Citation/Order: Citation  
Sig and Sub Designation: N  
Proposed Penalty: 55  
Paid Penalty: 55  
Assessment Status code: Closed  
Assess. Case Status code: Proposed  
Assessment Amount: 55  
Year: 2003  
Lucerne Valley, CA 92356  
County Name: San Bernardino  
P.O. Box: Not reported

Violation Number: 6351651  
Mine Name: Cushenbury Plant  
Date Issued: 08/26/2003

Map ID  
Direction  
Distance  
Elevation

MAP FINDINGS

Site

Database(s)

EDR ID Number  
EPA ID Number

**MITSUBISHI CEMENT CORP (Continued)**

**1011125749**

Address Type: MineLocation  
Address: 5808 State Hwy 18  
Operator: Mitsubishi Cement Corp  
Contractor ID: Not reported  
Controller Name: Mitsubishi Corp  
Mined Material: Cement  
Ownership Date: 03/31/1988  
Mine Type: Facility  
Mine Status: Active  
Status Date: 08/09/1988  
Action Type: 104(a)  
Date Abated: 08/28/2003  
Citation/Order: Citation  
Sig and Sub Designation: Y  
Proposed Penalty: 435  
Paid Penalty: 435  
Assessment Status code: Closed  
Assess. Case Status code: Proposed  
Assessment Amount: 435  
Year: 2003  
Lucerne Valley, CA 92356  
County Name: San Bernardino  
P.O. Box: Not reported

Violation Number: 6351652  
Mine Name: Cushenbury Plant  
Date Issued: 08/26/2003  
Address Type: MineLocation  
Address: 5808 State Hwy 18  
Operator: Mitsubishi Cement Corp  
Contractor ID: Not reported  
Controller Name: Mitsubishi Corp  
Mined Material: Cement  
Ownership Date: 03/31/1988  
Mine Type: Facility  
Mine Status: Active  
Status Date: 08/09/1988  
Action Type: 104(a)  
Date Abated: 08/26/2003  
Citation/Order: Citation  
Sig and Sub Designation: Y  
Proposed Penalty: 1225  
Paid Penalty: 1225  
Assessment Status code: Closed  
Assess. Case Status code: Proposed  
Assessment Amount: 1225  
Year: 2003  
Lucerne Valley, CA 92356  
County Name: San Bernardino  
P.O. Box: Not reported

Violation Number: 6351653  
Mine Name: Cushenbury Plant  
Date Issued: 08/26/2003  
Address Type: MineLocation  
Address: 5808 State Hwy 18  
Operator: Mitsubishi Cement Corp

Map ID  
Direction  
Distance  
Elevation

MAP FINDINGS

Site

Database(s)

EDR ID Number  
EPA ID Number

**MITSUBISHI CEMENT CORP (Continued)**

**1011125749**

Contractor ID: Not reported  
Controller Name: Mitsubishi Corp  
Mined Material: Cement  
Ownership Date: 03/31/1988  
Mine Type: Facility  
Mine Status: Active  
Status Date: 08/09/1988  
Action Type: 104(a)  
Date Abated: 08/28/2003  
Citation/Order: Citation  
Sig and Sub Designation: N  
Proposed Penalty: 60  
Paid Penalty: 60  
Assessment Status code: Closed  
Assess. Case Status code: Proposed  
Assessment Amount: 60  
Year: 2003  
Lucerne Valley, CA 92356  
County Name: San Bernardino  
P.O. Box: Not reported

Violation Number: 6351654  
Mine Name: Cushenbury Plant  
Date Issued: 08/26/2003  
Address Type: MineLocation  
Address: 5808 State Hwy 18  
Operator: Mitsubishi Cement Corp  
Contractor ID: Not reported  
Controller Name: Mitsubishi Corp  
Mined Material: Cement  
Ownership Date: 03/31/1988  
Mine Type: Facility  
Mine Status: Active  
Status Date: 08/09/1988  
Action Type: 104(a)  
Date Abated: 08/26/2003  
Citation/Order: Citation  
Sig and Sub Designation: N  
Proposed Penalty: 60  
Paid Penalty: 60  
Assessment Status code: Closed  
Assess. Case Status code: Proposed  
Assessment Amount: 60  
Year: 2003  
Lucerne Valley, CA 92356  
County Name: San Bernardino  
P.O. Box: Not reported

Violation Number: 6351655  
Mine Name: Cushenbury Plant  
Date Issued: 08/26/2003  
Address Type: MineLocation  
Address: 5808 State Hwy 18  
Operator: Mitsubishi Cement Corp  
Contractor ID: Not reported  
Controller Name: Mitsubishi Corp  
Mined Material: Cement

Map ID  
Direction  
Distance  
Elevation

MAP FINDINGS

Site

Database(s)

EDR ID Number  
EPA ID Number

**MITSUBISHI CEMENT CORP (Continued)**

**1011125749**

Ownership Date: 03/31/1988  
Mine Type: Facility  
Mine Status: Active  
Status Date: 08/09/1988  
Action Type: 104(a)  
Date Abated: 08/26/2003  
Citation/Order: Citation  
Sig and Sub Designation: N  
Proposed Penalty: 60  
Paid Penalty: 60  
Assessment Status code: Closed  
Assess. Case Status code: Proposed  
Assessment Amount: 60  
Year: 2003  
Lucerne Valley, CA 92356  
County Name: San Bernardino  
P.O. Box: Not reported

Violation Number: 6351656  
Mine Name: Cushenbury Plant  
Date Issued: 08/26/2003  
Address Type: MineLocation  
Address: 5808 State Hwy 18  
Operator: Mitsubishi Cement Corp  
Contractor ID: Not reported  
Controller Name: Mitsubishi Corp  
Mined Material: Cement  
Ownership Date: 03/31/1988  
Mine Type: Facility  
Mine Status: Active  
Status Date: 08/09/1988  
Action Type: 104(a)  
Date Abated: Not reported  
Citation/Order: Citation  
Sig and Sub Designation: Y  
Proposed Penalty: Not reported  
Paid Penalty: Not reported  
Assessment Status code: Not reported  
Assess. Case Status code: Not reported  
Assessment Amount: Not reported  
Year: 2003  
Lucerne Valley, CA 92356  
County Name: San Bernardino  
P.O. Box: Not reported

Violation Number: 6351657  
Mine Name: Cushenbury Plant  
Date Issued: 08/26/2003  
Address Type: MineLocation  
Address: 5808 State Hwy 18  
Operator: Mitsubishi Cement Corp  
Contractor ID: Not reported  
Controller Name: Mitsubishi Corp  
Mined Material: Cement  
Ownership Date: 03/31/1988  
Mine Type: Facility  
Mine Status: Active

Map ID  
Direction  
Distance  
Elevation

MAP FINDINGS

Site

Database(s)

EDR ID Number  
EPA ID Number

**MITSUBISHI CEMENT CORP (Continued)**

**1011125749**

Status Date: 08/09/1988  
Action Type: 104(a)  
Date Abated: 08/27/2003  
Citation/Order: Citation  
Sig and Sub Designation: N  
Proposed Penalty: 60  
Paid Penalty: 60  
Assessment Status code: Closed  
Assess. Case Status code: Proposed  
Assessment Amount: 60  
Year: 2003  
Lucerne Valley, CA 92356  
County Name: San Bernardino  
P.O. Box: Not reported

Violation Number: 6349913  
Mine Name: Cushenbury Plant  
Date Issued: 03/18/2003  
Address Type: MineLocation  
Address: 5808 State Hwy 18  
Operator: Mitsubishi Cement Corp  
Contractor ID: 7FN  
Controller Name: Mitsubishi Corp  
Mined Material: Cement  
Ownership Date: 03/31/1988  
Mine Type: Facility  
Mine Status: Active  
Status Date: 08/09/1988  
Action Type: 104(a)  
Date Abated: 03/19/2003  
Citation/Order: Citation  
Sig and Sub Designation: N  
Proposed Penalty: 55  
Paid Penalty: 55  
Assessment Status code: Closed  
Assess. Case Status code: Proposed  
Assessment Amount: 55  
Year: 2003  
Lucerne Valley, CA 92356  
County Name: San Bernardino  
P.O. Box: Not reported

Violation Number: 6349914  
Mine Name: Cushenbury Plant  
Date Issued: 03/19/2003  
Address Type: MineLocation  
Address: 5808 State Hwy 18  
Operator: Mitsubishi Cement Corp  
Contractor ID: 7FN  
Controller Name: Mitsubishi Corp  
Mined Material: Cement  
Ownership Date: 03/31/1988  
Mine Type: Facility  
Mine Status: Active  
Status Date: 08/09/1988  
Action Type: 104(a)  
Date Abated: 03/25/2003

Map ID  
Direction  
Distance  
Elevation

MAP FINDINGS

Site

Database(s)

EDR ID Number  
EPA ID Number

**MITSUBISHI CEMENT CORP (Continued)**

**1011125749**

Citation/Order: Citation  
Sig and Sub Designation: N  
Proposed Penalty: 55  
Paid Penalty: 55  
Assessment Status code: Closed  
Assess. Case Status code: Proposed  
Assessment Amount: 55  
Year: 2003  
Lucerne Valley, CA 92356  
County Name: San Bernardino  
P.O. Box: Not reported

Violation Number: 6349915  
Mine Name: Cushenbury Plant  
Date Issued: 03/19/2003  
Address Type: MineLocation  
Address: 5808 State Hwy 18  
Operator: Mitsubishi Cement Corp  
Contractor ID: Not reported  
Controller Name: Mitsubishi Corp  
Mined Material: Cement  
Ownership Date: 03/31/1988  
Mine Type: Facility  
Mine Status: Active  
Status Date: 08/09/1988  
Action Type: 104(a)  
Date Abated: 03/20/2003  
Citation/Order: Citation  
Sig and Sub Designation: N  
Proposed Penalty: 55  
Paid Penalty: 55  
Assessment Status code: Closed  
Assess. Case Status code: Proposed  
Assessment Amount: 55  
Year: 2003  
Lucerne Valley, CA 92356  
County Name: San Bernardino  
P.O. Box: Not reported

Violation Number: 6349916  
Mine Name: Cushenbury Plant  
Date Issued: 03/19/2003  
Address Type: MineLocation  
Address: 5808 State Hwy 18  
Operator: Mitsubishi Cement Corp  
Contractor ID: EWL  
Controller Name: Mitsubishi Corp  
Mined Material: Cement  
Ownership Date: 03/31/1988  
Mine Type: Facility  
Mine Status: Active  
Status Date: 08/09/1988  
Action Type: 107(a)  
Date Abated: Not reported  
Citation/Order: Order  
Sig and Sub Designation: Y  
Proposed Penalty: Not reported

Map ID  
Direction  
Distance  
Elevation

MAP FINDINGS

Site

Database(s)

EDR ID Number  
EPA ID Number

**MITSUBISHI CEMENT CORP (Continued)**

**1011125749**

Paid Penalty: Not reported  
Assessment Status code: Not reported  
Assess. Case Status code: Not reported  
Assessment Amount: Not reported  
Year: 2003  
Lucerne Valley, CA 92356  
County Name: San Bernardino  
P.O. Box: Not reported

Violation Number: 6349917  
Mine Name: Cushenbury Plant  
Date Issued: 03/19/2003  
Address Type: MineLocation  
Address: 5808 State Hwy 18  
Operator: Mitsubishi Cement Corp  
Contractor ID: EWL  
Controller Name: Mitsubishi Corp  
Mined Material: Cement  
Ownership Date: 03/31/1988  
Mine Type: Facility  
Mine Status: Active  
Status Date: 08/09/1988  
Action Type: 104(a)  
Date Abated: Not reported  
Citation/Order: Citation  
Sig and Sub Designation: Y  
Proposed Penalty: Not reported  
Paid Penalty: Not reported  
Assessment Status code: Not reported  
Assess. Case Status code: Not reported  
Assessment Amount: Not reported  
Year: 2003  
Lucerne Valley, CA 92356  
County Name: San Bernardino  
P.O. Box: Not reported

Violation Number: 6349918  
Mine Name: Cushenbury Plant  
Date Issued: 03/19/2003  
Address Type: MineLocation  
Address: 5808 State Hwy 18  
Operator: Mitsubishi Cement Corp  
Contractor ID: Not reported  
Controller Name: Mitsubishi Corp  
Mined Material: Cement  
Ownership Date: 03/31/1988  
Mine Type: Facility  
Mine Status: Active  
Status Date: 08/09/1988  
Action Type: 104(a)  
Date Abated: 03/20/2003  
Citation/Order: Citation  
Sig and Sub Designation: N  
Proposed Penalty: 55  
Paid Penalty: 55  
Assessment Status code: Closed  
Assess. Case Status code: Proposed

Map ID  
Direction  
Distance  
Elevation

MAP FINDINGS

Site

Database(s)

EDR ID Number  
EPA ID Number

**MITSUBISHI CEMENT CORP (Continued)**

**1011125749**

Assessment Amount: 55  
Year: 2003  
Lucerne Valley, CA 92356  
County Name: San Bernardino  
P.O. Box: Not reported

Violation Number: 6349919  
Mine Name: Cushenbury Plant  
Date Issued: 03/20/2003  
Address Type: MineLocation  
Address: 5808 State Hwy 18  
Operator: Mitsubishi Cement Corp  
Contractor ID: Not reported  
Controller Name: Mitsubishi Corp  
Mined Material: Cement  
Ownership Date: 03/31/1988  
Mine Type: Facility  
Mine Status: Active  
Status Date: 08/09/1988  
Action Type: 104(a)  
Date Abated: Not reported  
Citation/Order: Citation  
Sig and Sub Designation: N  
Proposed Penalty: Not reported  
Paid Penalty: Not reported  
Assessment Status code: Not reported  
Assess. Case Status code: Not reported  
Assessment Amount: Not reported  
Year: 2003  
Lucerne Valley, CA 92356  
County Name: San Bernardino  
P.O. Box: Not reported

Violation Number: 6349920  
Mine Name: Cushenbury Plant  
Date Issued: 03/20/2003  
Address Type: MineLocation  
Address: 5808 State Hwy 18  
Operator: Mitsubishi Cement Corp  
Contractor ID: Not reported  
Controller Name: Mitsubishi Corp  
Mined Material: Cement  
Ownership Date: 03/31/1988  
Mine Type: Facility  
Mine Status: Active  
Status Date: 08/09/1988  
Action Type: 104(a)  
Date Abated: 03/20/2003  
Citation/Order: Citation  
Sig and Sub Designation: N  
Proposed Penalty: 55  
Paid Penalty: 55  
Assessment Status code: Closed  
Assess. Case Status code: Proposed  
Assessment Amount: 55  
Year: 2003  
Lucerne Valley, CA 92356

Map ID  
Direction  
Distance  
Elevation

MAP FINDINGS

Site

Database(s)

EDR ID Number  
EPA ID Number

**MITSUBISHI CEMENT CORP (Continued)**

**1011125749**

County Name: San Bernardino  
P.O. Box: Not reported

Violation Number: 6349921  
Mine Name: Cushenbury Plant  
Date Issued: 03/20/2003  
Address Type: MineLocation  
Address: 5808 State Hwy 18  
Operator: Mitsubishi Cement Corp  
Contractor ID: Not reported  
Controller Name: Mitsubishi Corp  
Mined Material: Cement  
Ownership Date: 03/31/1988  
Mine Type: Facility  
Mine Status: Active  
Status Date: 08/09/1988  
Action Type: 104(a)  
Date Abated: 03/24/2003  
Citation/Order: Citation  
Sig and Sub Designation: Y  
Proposed Penalty: 207  
Paid Penalty: 207  
Assessment Status code: Closed  
Assess. Case Status code: Proposed  
Assessment Amount: 207  
Year: 2003  
Lucerne Valley, CA 92356

County Name: San Bernardino  
P.O. Box: Not reported

Violation Number: 6349922  
Mine Name: Cushenbury Plant  
Date Issued: 03/19/2003  
Address Type: MineLocation  
Address: 5808 State Hwy 18  
Operator: Mitsubishi Cement Corp  
Contractor ID: EWL  
Controller Name: Mitsubishi Corp  
Mined Material: Cement  
Ownership Date: 03/31/1988  
Mine Type: Facility  
Mine Status: Active  
Status Date: 08/09/1988  
Action Type: 107(a)  
Date Abated: 03/19/2003  
Citation/Order: Order  
Sig and Sub Designation: Y  
Proposed Penalty: 188  
Paid Penalty: 188  
Assessment Status code: Closed  
Assess. Case Status code: Proposed  
Assessment Amount: 188  
Year: 2003  
Lucerne Valley, CA 92356

County Name: San Bernardino  
P.O. Box: Not reported

Map ID  
Direction  
Distance  
Elevation

MAP FINDINGS

Site

Database(s)

EDR ID Number  
EPA ID Number

**MITSUBISHI CEMENT CORP (Continued)**

**1011125749**

Violation Number: 6349923  
Mine Name: Cushenbury Plant  
Date Issued: 03/24/2003  
Address Type: MineLocation  
Address: 5808 State Hwy 18  
Operator: Mitsubishi Cement Corp  
Contractor ID: Not reported  
Controller Name: Mitsubishi Corp  
Mined Material: Cement  
Ownership Date: 03/31/1988  
Mine Type: Facility  
Mine Status: Active  
Status Date: 08/09/1988  
Action Type: 104(a)  
Date Abated: 03/25/2003  
Citation/Order: Citation  
Sig and Sub Designation: N  
Proposed Penalty: 55  
Paid Penalty: 55  
Assessment Status code: Closed  
Assess. Case Status code: Proposed  
Assessment Amount: 55  
Year: 2003  
Lucerne Valley, CA 92356  
County Name: San Bernardino  
P.O. Box: Not reported

Violation Number: 6349924  
Mine Name: Cushenbury Plant  
Date Issued: 03/24/2003  
Address Type: MineLocation  
Address: 5808 State Hwy 18  
Operator: Mitsubishi Cement Corp  
Contractor ID: Not reported  
Controller Name: Mitsubishi Corp  
Mined Material: Cement  
Ownership Date: 03/31/1988  
Mine Type: Facility  
Mine Status: Active  
Status Date: 08/09/1988  
Action Type: 104(a)  
Date Abated: 03/24/2003  
Citation/Order: Citation  
Sig and Sub Designation: N  
Proposed Penalty: 55  
Paid Penalty: 55  
Assessment Status code: Closed  
Assess. Case Status code: Proposed  
Assessment Amount: 55  
Year: 2003  
Lucerne Valley, CA 92356  
County Name: San Bernardino  
P.O. Box: Not reported

Violation Number: 6349925  
Mine Name: Cushenbury Plant  
Date Issued: 03/25/2003

Map ID  
Direction  
Distance  
Elevation

MAP FINDINGS

Site

Database(s)

EDR ID Number  
EPA ID Number

**MITSUBISHI CEMENT CORP (Continued)**

**1011125749**

Address Type: MineLocation  
Address: 5808 State Hwy 18  
Operator: Mitsubishi Cement Corp  
Contractor ID: Not reported  
Controller Name: Mitsubishi Corp  
Mined Material: Cement  
Ownership Date: 03/31/1988  
Mine Type: Facility  
Mine Status: Active  
Status Date: 08/09/1988  
Action Type: 104(a)  
Date Abated: 03/25/2003  
Citation/Order: Citation  
Sig and Sub Designation: N  
Proposed Penalty: 55  
Paid Penalty: 55  
Assessment Status code: Closed  
Assess. Case Status code: Proposed  
Assessment Amount: 55  
Year: 2003  
Lucerne Valley, CA 92356  
County Name: San Bernardino  
P.O. Box: Not reported

Violation Number: 6364302  
Mine Name: Cushenbury Plant  
Date Issued: 08/02/2004  
Address Type: MineLocation  
Address: 5808 State Hwy 18  
Operator: Mitsubishi Cement Corp  
Contractor ID: 7FN  
Controller Name: Mitsubishi Corp  
Mined Material: Cement  
Ownership Date: 03/31/1988  
Mine Type: Facility  
Mine Status: Active  
Status Date: 08/09/1988  
Action Type: 104(a)  
Date Abated: 08/02/2004  
Citation/Order: Citation  
Sig and Sub Designation: N  
Proposed Penalty: 60.00  
Paid Penalty: 60.00  
Assessment Status code: Closed  
Assess. Case Status code: Proposed  
Assessment Amount: 60.00  
Year: 2004  
Lucerne Valley, CA 92356  
County Name: San Bernardino  
P.O. Box: Not reported

Violation Number: 6364303  
Mine Name: Cushenbury Plant  
Date Issued: 08/02/2004  
Address Type: MineLocation  
Address: 5808 State Hwy 18  
Operator: Mitsubishi Cement Corp

Map ID  
Direction  
Distance  
Elevation

MAP FINDINGS

Site

Database(s)

EDR ID Number  
EPA ID Number

**MITSUBISHI CEMENT CORP (Continued)**

**1011125749**

Contractor ID: Not reported  
Controller Name: Mitsubishi Corp  
Mined Material: Cement  
Ownership Date: 03/31/1988  
Mine Type: Facility  
Mine Status: Active  
Status Date: 08/09/1988  
Action Type: 104(a)  
Date Abated: Not reported  
Citation/Order: Citation  
Sig and Sub Designation: N  
Proposed Penalty: Not reported  
Paid Penalty: Not reported  
Assessment Status code: Not reported  
Assess. Case Status code: Not reported  
Assessment Amount: Not reported  
Year: 2004  
Lucerne Valley, CA 92356  
County Name: San Bernardino  
P.O. Box: Not reported

Violation Number: 6364304  
Mine Name: Cushenbury Plant  
Date Issued: 08/03/2004  
Address Type: MineLocation  
Address: 5808 State Hwy 18  
Operator: Mitsubishi Cement Corp  
Contractor ID: 7FN  
Controller Name: Mitsubishi Corp  
Mined Material: Cement  
Ownership Date: 03/31/1988  
Mine Type: Facility  
Mine Status: Active  
Status Date: 08/09/1988  
Action Type: 104(a)  
Date Abated: 08/03/2004  
Citation/Order: Citation  
Sig and Sub Designation: N  
Proposed Penalty: 60.00  
Paid Penalty: 60.00  
Assessment Status code: Closed  
Assess. Case Status code: Proposed  
Assessment Amount: 60.00  
Year: 2004  
Lucerne Valley, CA 92356  
County Name: San Bernardino  
P.O. Box: Not reported

Violation Number: 6364305  
Mine Name: Cushenbury Plant  
Date Issued: 08/03/2004  
Address Type: MineLocation  
Address: 5808 State Hwy 18  
Operator: Mitsubishi Cement Corp  
Contractor ID: Not reported  
Controller Name: Mitsubishi Corp  
Mined Material: Cement

Map ID  
Direction  
Distance  
Elevation

MAP FINDINGS

Site

Database(s)

EDR ID Number  
EPA ID Number

**MITSUBISHI CEMENT CORP (Continued)**

**1011125749**

Ownership Date: 03/31/1988  
Mine Type: Facility  
Mine Status: Active  
Status Date: 08/09/1988  
Action Type: 104(a)  
Date Abated: 08/04/2004  
Citation/Order: Citation  
Sig and Sub Designation: N  
Proposed Penalty: 60.00  
Paid Penalty: 60.00  
Assessment Status code: Closed  
Assess. Case Status code: Proposed  
Assessment Amount: 60.00  
Year: 2004  
Lucerne Valley, CA 92356  
County Name: San Bernardino  
P.O. Box: Not reported

Violation Number: 6364306  
Mine Name: Cushenbury Plant  
Date Issued: 08/04/2004  
Address Type: MineLocation  
Address: 5808 State Hwy 18  
Operator: Mitsubishi Cement Corp  
Contractor ID: Not reported  
Controller Name: Mitsubishi Corp  
Mined Material: Cement  
Ownership Date: 03/31/1988  
Mine Type: Facility  
Mine Status: Active  
Status Date: 08/09/1988  
Action Type: 104(a)  
Date Abated: 08/04/2004  
Citation/Order: Citation  
Sig and Sub Designation: Y  
Proposed Penalty: 305.00  
Paid Penalty: 305.00  
Assessment Status code: Closed  
Assess. Case Status code: Proposed  
Assessment Amount: 305.00  
Year: 2004  
Lucerne Valley, CA 92356  
County Name: San Bernardino  
P.O. Box: Not reported

Violation Number: 6364307  
Mine Name: Cushenbury Plant  
Date Issued: 08/04/2004  
Address Type: MineLocation  
Address: 5808 State Hwy 18  
Operator: Mitsubishi Cement Corp  
Contractor ID: Not reported  
Controller Name: Mitsubishi Corp  
Mined Material: Cement  
Ownership Date: 03/31/1988  
Mine Type: Facility  
Mine Status: Active

Map ID  
Direction  
Distance  
Elevation

MAP FINDINGS

Site

Database(s)

EDR ID Number  
EPA ID Number

**MITSUBISHI CEMENT CORP (Continued)**

**1011125749**

Status Date: 08/09/1988  
Action Type: 104(a)  
Date Abated: 08/05/2004  
Citation/Order: Citation  
Sig and Sub Designation: N  
Proposed Penalty: 60.00  
Paid Penalty: 60.00  
Assessment Status code: Closed  
Assess. Case Status code: Proposed  
Assessment Amount: 60.00  
Year: 2004  
Lucerne Valley, CA 92356  
County Name: San Bernardino  
P.O. Box: Not reported

Violation Number: 6364308  
Mine Name: Cushenbury Plant  
Date Issued: 08/04/2004  
Address Type: MineLocation  
Address: 5808 State Hwy 18  
Operator: Mitsubishi Cement Corp  
Contractor ID: Not reported  
Controller Name: Mitsubishi Corp  
Mined Material: Cement  
Ownership Date: 03/31/1988  
Mine Type: Facility  
Mine Status: Active  
Status Date: 08/09/1988  
Action Type: 104(a)  
Date Abated: 08/05/2004  
Citation/Order: Citation  
Sig and Sub Designation: Y  
Proposed Penalty: 440.00  
Paid Penalty: 440.00  
Assessment Status code: Closed  
Assess. Case Status code: Proposed  
Assessment Amount: 440.00  
Year: 2004  
Lucerne Valley, CA 92356  
County Name: San Bernardino  
P.O. Box: Not reported

Violation Number: 6364309  
Mine Name: Cushenbury Plant  
Date Issued: 08/09/2004  
Address Type: MineLocation  
Address: 5808 State Hwy 18  
Operator: Mitsubishi Cement Corp  
Contractor ID: Not reported  
Controller Name: Mitsubishi Corp  
Mined Material: Cement  
Ownership Date: 03/31/1988  
Mine Type: Facility  
Mine Status: Active  
Status Date: 08/09/1988  
Action Type: 104(a)  
Date Abated: 08/09/2004

Map ID  
Direction  
Distance  
Elevation

MAP FINDINGS

Site

Database(s)

EDR ID Number  
EPA ID Number

**MITSUBISHI CEMENT CORP (Continued)**

**1011125749**

Citation/Order: Citation  
Sig and Sub Designation: N  
Proposed Penalty: 60.00  
Paid Penalty: 60.00  
Assessment Status code: Closed  
Assess. Case Status code: Proposed  
Assessment Amount: 60.00  
Year: 2004  
Lucerne Valley, CA 92356  
County Name: San Bernardino  
P.O. Box: Not reported

Violation Number: 6364310  
Mine Name: Cushenbury Plant  
Date Issued: 08/10/2004  
Address Type: MineLocation  
Address: 5808 State Hwy 18  
Operator: Mitsubishi Cement Corp  
Contractor ID: Not reported  
Controller Name: Mitsubishi Corp  
Mined Material: Cement  
Ownership Date: 03/31/1988  
Mine Type: Facility  
Mine Status: Active  
Status Date: 08/09/1988  
Action Type: 104(a)  
Date Abated: 08/10/2004  
Citation/Order: Citation  
Sig and Sub Designation: N  
Proposed Penalty: 60.00  
Paid Penalty: 60.00  
Assessment Status code: Closed  
Assess. Case Status code: Proposed  
Assessment Amount: 60.00  
Year: 2004  
Lucerne Valley, CA 92356  
County Name: San Bernardino  
P.O. Box: Not reported

Violation Number: 6364311  
Mine Name: Cushenbury Plant  
Date Issued: 08/10/2004  
Address Type: MineLocation  
Address: 5808 State Hwy 18  
Operator: Mitsubishi Cement Corp  
Contractor ID: Not reported  
Controller Name: Mitsubishi Corp  
Mined Material: Cement  
Ownership Date: 03/31/1988  
Mine Type: Facility  
Mine Status: Active  
Status Date: 08/09/1988  
Action Type: 104(a)  
Date Abated: 08/11/2004  
Citation/Order: Citation  
Sig and Sub Designation: N  
Proposed Penalty: 60.00

Map ID  
Direction  
Distance  
Elevation

MAP FINDINGS

Site

Database(s)

EDR ID Number  
EPA ID Number

**MITSUBISHI CEMENT CORP (Continued)**

**1011125749**

Paid Penalty: 60.00  
Assessment Status code: Closed  
Assess. Case Status code: Proposed  
Assessment Amount: 60.00  
Year: 2004  
Lucerne Valley, CA 92356  
County Name: San Bernardino  
P.O. Box: Not reported

Violation Number: 6364312  
Mine Name: Cushenbury Plant  
Date Issued: 08/11/2004  
Address Type: MineLocation  
Address: 5808 State Hwy 18  
Operator: Mitsubishi Cement Corp  
Contractor ID: Not reported  
Controller Name: Mitsubishi Corp  
Mined Material: Cement  
Ownership Date: 03/31/1988  
Mine Type: Facility  
Mine Status: Active  
Status Date: 08/09/1988  
Action Type: 104(a)  
Date Abated: 09/22/2004  
Citation/Order: Citation  
Sig and Sub Designation: N  
Proposed Penalty: 60.00  
Paid Penalty: 60.00  
Assessment Status code: Closed  
Assess. Case Status code: Proposed  
Assessment Amount: 60.00  
Year: 2004  
Lucerne Valley, CA 92356  
County Name: San Bernardino  
P.O. Box: Not reported

Violation Number: 6364313  
Mine Name: Cushenbury Plant  
Date Issued: 08/11/2004  
Address Type: MineLocation  
Address: 5808 State Hwy 18  
Operator: Mitsubishi Cement Corp  
Contractor ID: R2W  
Controller Name: Mitsubishi Corp  
Mined Material: Cement  
Ownership Date: 03/31/1988  
Mine Type: Facility  
Mine Status: Active  
Status Date: 08/09/1988  
Action Type: 104(a)  
Date Abated: 09/23/2004  
Citation/Order: Citation  
Sig and Sub Designation: N  
Proposed Penalty: 60.00  
Paid Penalty: 60.00  
Assessment Status code: Closed  
Assess. Case Status code: Proposed

Map ID  
Direction  
Distance  
Elevation

MAP FINDINGS

Site

Database(s)

EDR ID Number  
EPA ID Number

**MITSUBISHI CEMENT CORP (Continued)**

**1011125749**

Assessment Amount: 60.00  
Year: 2004  
Lucerne Valley, CA 92356  
County Name: San Bernardino  
P.O. Box: Not reported

Violation Number: 6361023  
Mine Name: Cushenbury Plant  
Date Issued: 12/30/2003  
Address Type: MineLocation  
Address: 5808 State Hwy 18  
Operator: Mitsubishi Cement Corp  
Contractor ID: Not reported  
Controller Name: Mitsubishi Corp  
Mined Material: Cement  
Ownership Date: 03/31/1988  
Mine Type: Facility  
Mine Status: Active  
Status Date: 08/09/1988  
Action Type: 104(a)  
Date Abated: 12/30/2003  
Citation/Order: Citation  
Sig and Sub Designation: N  
Proposed Penalty: 60  
Paid Penalty: 60  
Assessment Status code: Closed  
Assess. Case Status code: Proposed  
Assessment Amount: 60  
Year: 2003  
Lucerne Valley, CA 92356  
County Name: San Bernardino  
P.O. Box: Not reported

Violation Number: 6361024  
Mine Name: Cushenbury Plant  
Date Issued: 12/30/2003  
Address Type: MineLocation  
Address: 5808 State Hwy 18  
Operator: Mitsubishi Cement Corp  
Contractor ID: Not reported  
Controller Name: Mitsubishi Corp  
Mined Material: Cement  
Ownership Date: 03/31/1988  
Mine Type: Facility  
Mine Status: Active  
Status Date: 08/09/1988  
Action Type: 104(a)  
Date Abated: 12/30/2003  
Citation/Order: Citation  
Sig and Sub Designation: Y  
Proposed Penalty: 440  
Paid Penalty: 440  
Assessment Status code: Closed  
Assess. Case Status code: Proposed  
Assessment Amount: 440  
Year: 2003  
Lucerne Valley, CA 92356

Map ID  
Direction  
Distance  
Elevation

MAP FINDINGS

Site

Database(s)

EDR ID Number  
EPA ID Number

**MITSUBISHI CEMENT CORP (Continued)**

**1011125749**

County Name: San Bernardino  
P.O. Box: Not reported

Violation Number: 6361046  
Mine Name: Cushenbury Plant  
Date Issued: 03/02/2004  
Address Type: MineLocation  
Address: 5808 State Hwy 18  
Operator: Mitsubishi Cement Corp  
Contractor ID: Not reported  
Controller Name: Mitsubishi Corp  
Mined Material: Cement  
Ownership Date: 03/31/1988  
Mine Type: Facility  
Mine Status: Active  
Status Date: 08/09/1988  
Action Type: 104(a)  
Date Abated: 03/02/2004  
Citation/Order: Citation  
Sig and Sub Designation: N  
Proposed Penalty: 60.00  
Paid Penalty: 60.00  
Assessment Status code: Closed  
Assess. Case Status code: Proposed  
Assessment Amount: 60.00  
Year: 2004  
Lucerne Valley, CA 92356

County Name: San Bernardino  
P.O. Box: Not reported

Violation Number: 6361047  
Mine Name: Cushenbury Plant  
Date Issued: 03/02/2004  
Address Type: MineLocation  
Address: 5808 State Hwy 18  
Operator: Mitsubishi Cement Corp  
Contractor ID: Not reported  
Controller Name: Mitsubishi Corp  
Mined Material: Cement  
Ownership Date: 03/31/1988  
Mine Type: Facility  
Mine Status: Active  
Status Date: 08/09/1988  
Action Type: 104(a)  
Date Abated: 03/02/2004  
Citation/Order: Citation  
Sig and Sub Designation: N  
Proposed Penalty: 60.00  
Paid Penalty: 60.00  
Assessment Status code: Closed  
Assess. Case Status code: Proposed  
Assessment Amount: 60.00  
Year: 2004  
Lucerne Valley, CA 92356

County Name: San Bernardino  
P.O. Box: Not reported

Map ID  
Direction  
Distance  
Elevation

MAP FINDINGS

Site

Database(s)

EDR ID Number  
EPA ID Number

**MITSUBISHI CEMENT CORP (Continued)**

**1011125749**

Violation Number: 6361048  
Mine Name: Cushenbury Plant  
Date Issued: 03/02/2004  
Address Type: MineLocation  
Address: 5808 State Hwy 18  
Operator: Mitsubishi Cement Corp  
Contractor ID: Not reported  
Controller Name: Mitsubishi Corp  
Mined Material: Cement  
Ownership Date: 03/31/1988  
Mine Type: Facility  
Mine Status: Active  
Status Date: 08/09/1988  
Action Type: 104(a)  
Date Abated: 03/02/2004  
Citation/Order: Citation  
Sig and Sub Designation: Y  
Proposed Penalty: 247.00  
Paid Penalty: 247.00  
Assessment Status code: Closed  
Assess. Case Status code: Proposed  
Assessment Amount: 247.00  
Year: 2004  
Lucerne Valley, CA 92356  
County Name: San Bernardino  
P.O. Box: Not reported

Violation Number: 6361049  
Mine Name: Cushenbury Plant  
Date Issued: 03/02/2004  
Address Type: MineLocation  
Address: 5808 State Hwy 18  
Operator: Mitsubishi Cement Corp  
Contractor ID: Not reported  
Controller Name: Mitsubishi Corp  
Mined Material: Cement  
Ownership Date: 03/31/1988  
Mine Type: Facility  
Mine Status: Active  
Status Date: 08/09/1988  
Action Type: 104(a)  
Date Abated: 03/02/2004  
Citation/Order: Citation  
Sig and Sub Designation: N  
Proposed Penalty: 60.00  
Paid Penalty: 60.00  
Assessment Status code: Closed  
Assess. Case Status code: Proposed  
Assessment Amount: 60.00  
Year: 2004  
Lucerne Valley, CA 92356  
County Name: San Bernardino  
P.O. Box: Not reported

Violation Number: 6361050  
Mine Name: Cushenbury Plant  
Date Issued: 03/03/2004

Map ID  
Direction  
Distance  
Elevation

MAP FINDINGS

Site

Database(s)

EDR ID Number  
EPA ID Number

**MITSUBISHI CEMENT CORP (Continued)**

**1011125749**

Address Type: MineLocation  
Address: 5808 State Hwy 18  
Operator: Mitsubishi Cement Corp  
Contractor ID: R2W  
Controller Name: Mitsubishi Corp  
Mined Material: Cement  
Ownership Date: 03/31/1988  
Mine Type: Facility  
Mine Status: Active  
Status Date: 08/09/1988  
Action Type: 104(a)  
Date Abated: 03/03/2004  
Citation/Order: Citation  
Sig and Sub Designation: N  
Proposed Penalty: 60.00  
Paid Penalty: 60.00  
Assessment Status code: Closed  
Assess. Case Status code: Proposed  
Assessment Amount: 60.00  
Year: 2004  
Lucerne Valley, CA 92356  
County Name: San Bernardino  
P.O. Box: Not reported

Violation Number: 6361051  
Mine Name: Cushenbury Plant  
Date Issued: 03/03/2004  
Address Type: MineLocation  
Address: 5808 State Hwy 18  
Operator: Mitsubishi Cement Corp  
Contractor ID: Not reported  
Controller Name: Mitsubishi Corp  
Mined Material: Cement  
Ownership Date: 03/31/1988  
Mine Type: Facility  
Mine Status: Active  
Status Date: 08/09/1988  
Action Type: 104(a)  
Date Abated: 03/03/2004  
Citation/Order: Citation  
Sig and Sub Designation: N  
Proposed Penalty: 60.00  
Paid Penalty: 60.00  
Assessment Status code: Closed  
Assess. Case Status code: Proposed  
Assessment Amount: 60.00  
Year: 2004  
Lucerne Valley, CA 92356  
County Name: San Bernardino  
P.O. Box: Not reported

Violation Number: 6361052  
Mine Name: Cushenbury Plant  
Date Issued: 03/03/2004  
Address Type: MineLocation  
Address: 5808 State Hwy 18  
Operator: Mitsubishi Cement Corp

Map ID  
Direction  
Distance  
Elevation

MAP FINDINGS

Site

Database(s)

EDR ID Number  
EPA ID Number

**MITSUBISHI CEMENT CORP (Continued)**

**1011125749**

Contractor ID: Not reported  
Controller Name: Mitsubishi Corp  
Mined Material: Cement  
Ownership Date: 03/31/1988  
Mine Type: Facility  
Mine Status: Active  
Status Date: 08/09/1988  
Action Type: 104(a)  
Date Abated: 03/03/2004  
Citation/Order: Citation  
Sig and Sub Designation: N  
Proposed Penalty: 60.00  
Paid Penalty: 60.00  
Assessment Status code: Closed  
Assess. Case Status code: Proposed  
Assessment Amount: 60.00  
Year: 2004  
Lucerne Valley, CA 92356  
County Name: San Bernardino  
P.O. Box: Not reported

Violation Number: 6361053  
Mine Name: Cushenbury Plant  
Date Issued: 03/04/2004  
Address Type: MineLocation  
Address: 5808 State Hwy 18  
Operator: Mitsubishi Cement Corp  
Contractor ID: Not reported  
Controller Name: Mitsubishi Corp  
Mined Material: Cement  
Ownership Date: 03/31/1988  
Mine Type: Facility  
Mine Status: Active  
Status Date: 08/09/1988  
Action Type: 104(a)  
Date Abated: 03/04/2004  
Citation/Order: Citation  
Sig and Sub Designation: N  
Proposed Penalty: 60.00  
Paid Penalty: 60.00  
Assessment Status code: Closed  
Assess. Case Status code: Proposed  
Assessment Amount: 60.00  
Year: 2004  
Lucerne Valley, CA 92356  
County Name: San Bernardino  
P.O. Box: Not reported

Violation Number: 6361054  
Mine Name: Cushenbury Plant  
Date Issued: 03/04/2004  
Address Type: MineLocation  
Address: 5808 State Hwy 18  
Operator: Mitsubishi Cement Corp  
Contractor ID: Not reported  
Controller Name: Mitsubishi Corp  
Mined Material: Cement

Map ID  
Direction  
Distance  
Elevation

MAP FINDINGS

Site

Database(s)

EDR ID Number  
EPA ID Number

**MITSUBISHI CEMENT CORP (Continued)**

**1011125749**

Ownership Date: 03/31/1988  
Mine Type: Facility  
Mine Status: Active  
Status Date: 08/09/1988  
Action Type: 104(a)  
Date Abated: 03/04/2004  
Citation/Order: Citation  
Sig and Sub Designation: N  
Proposed Penalty: 60.00  
Paid Penalty: 60.00  
Assessment Status code: Closed  
Assess. Case Status code: Proposed  
Assessment Amount: 60.00  
Year: 2004  
Lucerne Valley, CA 92356  
County Name: San Bernardino  
P.O. Box: Not reported

Violation Number: 6361055  
Mine Name: Cushenbury Plant  
Date Issued: 03/04/2004  
Address Type: MineLocation  
Address: 5808 State Hwy 18  
Operator: Mitsubishi Cement Corp  
Contractor ID: Not reported  
Controller Name: Mitsubishi Corp  
Mined Material: Cement  
Ownership Date: 03/31/1988  
Mine Type: Facility  
Mine Status: Active  
Status Date: 08/09/1988  
Action Type: 104(a)  
Date Abated: 03/04/2004  
Citation/Order: Citation  
Sig and Sub Designation: N  
Proposed Penalty: 60.00  
Paid Penalty: 60.00  
Assessment Status code: Closed  
Assess. Case Status code: Proposed  
Assessment Amount: 60.00  
Year: 2004  
Lucerne Valley, CA 92356  
County Name: San Bernardino  
P.O. Box: Not reported

Violation Number: 6361056  
Mine Name: Cushenbury Plant  
Date Issued: 03/04/2004  
Address Type: MineLocation  
Address: 5808 State Hwy 18  
Operator: Mitsubishi Cement Corp  
Contractor ID: Not reported  
Controller Name: Mitsubishi Corp  
Mined Material: Cement  
Ownership Date: 03/31/1988  
Mine Type: Facility  
Mine Status: Active

Map ID  
Direction  
Distance  
Elevation

MAP FINDINGS

Site

Database(s)

EDR ID Number  
EPA ID Number

**MITSUBISHI CEMENT CORP (Continued)**

**1011125749**

Status Date: 08/09/1988  
Action Type: 104(a)  
Date Abated: 03/04/2004  
Citation/Order: Citation  
Sig and Sub Designation: N  
Proposed Penalty: 60.00  
Paid Penalty: 60.00  
Assessment Status code: Closed  
Assess. Case Status code: Proposed  
Assessment Amount: 60.00  
Year: 2004  
Lucerne Valley, CA 92356  
County Name: San Bernardino  
P.O. Box: Not reported

Violation Number: 6361057  
Mine Name: Cushenbury Plant  
Date Issued: 03/04/2004  
Address Type: MineLocation  
Address: 5808 State Hwy 18  
Operator: Mitsubishi Cement Corp  
Contractor ID: Not reported  
Controller Name: Mitsubishi Corp  
Mined Material: Cement  
Ownership Date: 03/31/1988  
Mine Type: Facility  
Mine Status: Active  
Status Date: 08/09/1988  
Action Type: 104(a)  
Date Abated: 03/04/2004  
Citation/Order: Citation  
Sig and Sub Designation: N  
Proposed Penalty: 60.00  
Paid Penalty: 60.00  
Assessment Status code: Closed  
Assess. Case Status code: Proposed  
Assessment Amount: 60.00  
Year: 2004  
Lucerne Valley, CA 92356  
County Name: San Bernardino  
P.O. Box: Not reported

Violation Number: 6361058  
Mine Name: Cushenbury Plant  
Date Issued: 03/09/2004  
Address Type: MineLocation  
Address: 5808 State Hwy 18  
Operator: Mitsubishi Cement Corp  
Contractor ID: R2W  
Controller Name: Mitsubishi Corp  
Mined Material: Cement  
Ownership Date: 03/31/1988  
Mine Type: Facility  
Mine Status: Active  
Status Date: 08/09/1988  
Action Type: 104(a)  
Date Abated: 03/09/2004

Map ID  
Direction  
Distance  
Elevation

MAP FINDINGS

Site

Database(s)

EDR ID Number  
EPA ID Number

**MITSUBISHI CEMENT CORP (Continued)**

**1011125749**

Citation/Order: Citation  
Sig and Sub Designation: N  
Proposed Penalty: 60.00  
Paid Penalty: 60.00  
Assessment Status code: Closed  
Assess. Case Status code: Proposed  
Assessment Amount: 60.00  
Year: 2004  
Lucerne Valley, CA 92356  
County Name: San Bernardino  
P.O. Box: Not reported

Violation Number: 6361059  
Mine Name: Cushenbury Plant  
Date Issued: 03/09/2004  
Address Type: MineLocation  
Address: 5808 State Hwy 18  
Operator: Mitsubishi Cement Corp  
Contractor ID: Not reported  
Controller Name: Mitsubishi Corp  
Mined Material: Cement  
Ownership Date: 03/31/1988  
Mine Type: Facility  
Mine Status: Active  
Status Date: 08/09/1988  
Action Type: 104(a)  
Date Abated: 03/09/2004  
Citation/Order: Citation  
Sig and Sub Designation: N  
Proposed Penalty: 60.00  
Paid Penalty: 60.00  
Assessment Status code: Closed  
Assess. Case Status code: Proposed  
Assessment Amount: 60.00  
Year: 2004  
Lucerne Valley, CA 92356  
County Name: San Bernardino  
P.O. Box: Not reported

Violation Number: 6361060  
Mine Name: Cushenbury Plant  
Date Issued: 03/09/2004  
Address Type: MineLocation  
Address: 5808 State Hwy 18  
Operator: Mitsubishi Cement Corp  
Contractor ID: R2W  
Controller Name: Mitsubishi Corp  
Mined Material: Cement  
Ownership Date: 03/31/1988  
Mine Type: Facility  
Mine Status: Active  
Status Date: 08/09/1988  
Action Type: 104(a)  
Date Abated: 03/09/2004  
Citation/Order: Citation  
Sig and Sub Designation: N  
Proposed Penalty: 60.00

Map ID  
Direction  
Distance  
Elevation

MAP FINDINGS

Site

Database(s)

EDR ID Number  
EPA ID Number

**MITSUBISHI CEMENT CORP (Continued)**

**1011125749**

Paid Penalty: 60.00  
Assessment Status code: Closed  
Assess. Case Status code: Proposed  
Assessment Amount: 60.00  
Year: 2004  
Lucerne Valley, CA 92356  
County Name: San Bernardino  
P.O. Box: Not reported

Violation Number: 6361061  
Mine Name: Cushenbury Plant  
Date Issued: 03/09/2004  
Address Type: MineLocation  
Address: 5808 State Hwy 18  
Operator: Mitsubishi Cement Corp  
Contractor ID: R2W  
Controller Name: Mitsubishi Corp  
Mined Material: Cement  
Ownership Date: 03/31/1988  
Mine Type: Facility  
Mine Status: Active  
Status Date: 08/09/1988  
Action Type: 104(a)  
Date Abated: 03/09/2004  
Citation/Order: Citation  
Sig and Sub Designation: N  
Proposed Penalty: 60.00  
Paid Penalty: 60.00  
Assessment Status code: Closed  
Assess. Case Status code: Proposed  
Assessment Amount: 60.00  
Year: 2004  
Lucerne Valley, CA 92356  
County Name: San Bernardino  
P.O. Box: Not reported

Violation Number: 6361062  
Mine Name: Cushenbury Plant  
Date Issued: 03/09/2004  
Address Type: MineLocation  
Address: 5808 State Hwy 18  
Operator: Mitsubishi Cement Corp  
Contractor ID: Not reported  
Controller Name: Mitsubishi Corp  
Mined Material: Cement  
Ownership Date: 03/31/1988  
Mine Type: Facility  
Mine Status: Active  
Status Date: 08/09/1988  
Action Type: 104(a)  
Date Abated: 03/09/2004  
Citation/Order: Citation  
Sig and Sub Designation: N  
Proposed Penalty: 60.00  
Paid Penalty: 60.00  
Assessment Status code: Closed  
Assess. Case Status code: Proposed

Map ID  
Direction  
Distance  
Elevation

MAP FINDINGS

Site

Database(s)

EDR ID Number  
EPA ID Number

**MITSUBISHI CEMENT CORP (Continued)**

**1011125749**

Assessment Amount: 60.00  
Year: 2004  
Lucerne Valley, CA 92356  
County Name: San Bernardino  
P.O. Box: Not reported

Violation Number: 6361063  
Mine Name: Cushenbury Plant  
Date Issued: 03/10/2004  
Address Type: MineLocation  
Address: 5808 State Hwy 18  
Operator: Mitsubishi Cement Corp  
Contractor ID: Not reported  
Controller Name: Mitsubishi Corp  
Mined Material: Cement  
Ownership Date: 03/31/1988  
Mine Type: Facility  
Mine Status: Active  
Status Date: 08/09/1988  
Action Type: 104(a)  
Date Abated: 03/10/2004  
Citation/Order: Citation  
Sig and Sub Designation: N  
Proposed Penalty: 60.00  
Paid Penalty: 60.00  
Assessment Status code: Closed  
Assess. Case Status code: Proposed  
Assessment Amount: 60.00  
Year: 2004  
Lucerne Valley, CA 92356  
County Name: San Bernardino  
P.O. Box: Not reported

Violation Number: 6361064  
Mine Name: Cushenbury Plant  
Date Issued: 03/10/2004  
Address Type: MineLocation  
Address: 5808 State Hwy 18  
Operator: Mitsubishi Cement Corp  
Contractor ID: Not reported  
Controller Name: Mitsubishi Corp  
Mined Material: Cement  
Ownership Date: 03/31/1988  
Mine Type: Facility  
Mine Status: Active  
Status Date: 08/09/1988  
Action Type: 104(a)  
Date Abated: 03/10/2004  
Citation/Order: Citation  
Sig and Sub Designation: N  
Proposed Penalty: 60.00  
Paid Penalty: 60.00  
Assessment Status code: Closed  
Assess. Case Status code: Proposed  
Assessment Amount: 60.00  
Year: 2004  
Lucerne Valley, CA 92356

Map ID  
Direction  
Distance  
Elevation

MAP FINDINGS

Site

Database(s)

EDR ID Number  
EPA ID Number

**MITSUBISHI CEMENT CORP (Continued)**

**1011125749**

County Name: San Bernardino  
P.O. Box: Not reported

Violation Number: 6354951  
Mine Name: Cushenbury Plant  
Date Issued: 01/24/2005  
Address Type: MineLocation  
Address: 5808 State Hwy 18  
Operator: Mitsubishi Cement Corp  
Contractor ID: Not reported  
Controller Name: Mitsubishi Corp  
Mined Material: Cement  
Ownership Date: 03/31/1988  
Mine Type: Facility  
Mine Status: Active  
Status Date: 08/09/1988  
Action Type: 104(a)  
Date Abated: 01/24/2005  
Citation/Order: Citation  
Sig and Sub Designation: N  
Proposed Penalty: 60.00  
Paid Penalty: 60.00  
Assessment Status code: Closed  
Assess. Case Status code: Proposed  
Assessment Amount: 60.00  
Year: 2005  
Lucerne Valley, CA 92356

County Name: San Bernardino  
P.O. Box: Not reported

Violation Number: 6354952  
Mine Name: Cushenbury Plant  
Date Issued: 01/24/2005  
Address Type: MineLocation  
Address: 5808 State Hwy 18  
Operator: Mitsubishi Cement Corp  
Contractor ID: Not reported  
Controller Name: Mitsubishi Corp  
Mined Material: Cement  
Ownership Date: 03/31/1988  
Mine Type: Facility  
Mine Status: Active  
Status Date: 08/09/1988  
Action Type: 104(a)  
Date Abated: 01/24/2005  
Citation/Order: Citation  
Sig and Sub Designation: N  
Proposed Penalty: 60.00  
Paid Penalty: 60.00  
Assessment Status code: Closed  
Assess. Case Status code: Proposed  
Assessment Amount: 60.00  
Year: 2005  
Lucerne Valley, CA 92356

County Name: San Bernardino  
P.O. Box: Not reported

Map ID  
Direction  
Distance  
Elevation

MAP FINDINGS

Site

Database(s)

EDR ID Number  
EPA ID Number

**MITSUBISHI CEMENT CORP (Continued)**

**1011125749**

Violation Number: 6354953  
Mine Name: Cushenbury Plant  
Date Issued: 01/24/2005  
Address Type: MineLocation  
Address: 5808 State Hwy 18  
Operator: Mitsubishi Cement Corp  
Contractor ID: Not reported  
Controller Name: Mitsubishi Corp  
Mined Material: Cement  
Ownership Date: 03/31/1988  
Mine Type: Facility  
Mine Status: Active  
Status Date: 08/09/1988  
Action Type: 104(a)  
Date Abated: 01/24/2005  
Citation/Order: Citation  
Sig and Sub Designation: N  
Proposed Penalty: 60.00  
Paid Penalty: 60.00  
Assessment Status code: Closed  
Assess. Case Status code: Proposed  
Assessment Amount: 60.00  
Year: 2005  
Lucerne Valley, CA 92356  
County Name: San Bernardino  
P.O. Box: Not reported

Violation Number: 6354954  
Mine Name: Cushenbury Plant  
Date Issued: 01/25/2005  
Address Type: MineLocation  
Address: 5808 State Hwy 18  
Operator: Mitsubishi Cement Corp  
Contractor ID: Not reported  
Controller Name: Mitsubishi Corp  
Mined Material: Cement  
Ownership Date: 03/31/1988  
Mine Type: Facility  
Mine Status: Active  
Status Date: 08/09/1988  
Action Type: 104(a)  
Date Abated: 01/25/2005  
Citation/Order: Citation  
Sig and Sub Designation: N  
Proposed Penalty: 60.00  
Paid Penalty: 60.00  
Assessment Status code: Closed  
Assess. Case Status code: Proposed  
Assessment Amount: 60.00  
Year: 2005  
Lucerne Valley, CA 92356  
County Name: San Bernardino  
P.O. Box: Not reported

Violation Number: 6354955  
Mine Name: Cushenbury Plant  
Date Issued: 01/25/2005

Map ID  
Direction  
Distance  
Elevation

MAP FINDINGS

Site

Database(s)

EDR ID Number  
EPA ID Number

**MITSUBISHI CEMENT CORP (Continued)**

**1011125749**

Address Type: MineLocation  
Address: 5808 State Hwy 18  
Operator: Mitsubishi Cement Corp  
Contractor ID: 7FN  
Controller Name: Mitsubishi Corp  
Mined Material: Cement  
Ownership Date: 03/31/1988  
Mine Type: Facility  
Mine Status: Active  
Status Date: 08/09/1988  
Action Type: 104(a)  
Date Abated: 01/25/2005  
Citation/Order: Citation  
Sig and Sub Designation: N  
Proposed Penalty: 60.00  
Paid Penalty: 60.00  
Assessment Status code: Closed  
Assess. Case Status code: Proposed  
Assessment Amount: 60.00  
Year: 2005  
Lucerne Valley, CA 92356  
County Name: San Bernardino  
P.O. Box: Not reported

Violation Number: 6354956  
Mine Name: Cushenbury Plant  
Date Issued: 01/25/2005  
Address Type: MineLocation  
Address: 5808 State Hwy 18  
Operator: Mitsubishi Cement Corp  
Contractor ID: 7FN  
Controller Name: Mitsubishi Corp  
Mined Material: Cement  
Ownership Date: 03/31/1988  
Mine Type: Facility  
Mine Status: Active  
Status Date: 08/09/1988  
Action Type: 104(a)  
Date Abated: 01/25/2005  
Citation/Order: Citation  
Sig and Sub Designation: N  
Proposed Penalty: 60.00  
Paid Penalty: 60.00  
Assessment Status code: Closed  
Assess. Case Status code: Proposed  
Assessment Amount: 60.00  
Year: 2005  
Lucerne Valley, CA 92356  
County Name: San Bernardino  
P.O. Box: Not reported

Violation Number: 6354957  
Mine Name: Cushenbury Plant  
Date Issued: 01/25/2005  
Address Type: MineLocation  
Address: 5808 State Hwy 18  
Operator: Mitsubishi Cement Corp

Map ID  
Direction  
Distance  
Elevation

MAP FINDINGS

Site

Database(s)

EDR ID Number  
EPA ID Number

**MITSUBISHI CEMENT CORP (Continued)**

**1011125749**

Contractor ID: 7FN  
Controller Name: Mitsubishi Corp  
Mined Material: Cement  
Ownership Date: 03/31/1988  
Mine Type: Facility  
Mine Status: Active  
Status Date: 08/09/1988  
Action Type: 104(a)  
Date Abated: 01/25/2005  
Citation/Order: Citation  
Sig and Sub Designation: N  
Proposed Penalty: 60.00  
Paid Penalty: 60.00  
Assessment Status code: Closed  
Assess. Case Status code: Proposed  
Assessment Amount: 60.00  
Year: 2005  
Lucerne Valley, CA 92356  
County Name: San Bernardino  
P.O. Box: Not reported

Violation Number: 6354958  
Mine Name: Cushenbury Plant  
Date Issued: 01/25/2005  
Address Type: MineLocation  
Address: 5808 State Hwy 18  
Operator: Mitsubishi Cement Corp  
Contractor ID: 7FN  
Controller Name: Mitsubishi Corp  
Mined Material: Cement  
Ownership Date: 03/31/1988  
Mine Type: Facility  
Mine Status: Active  
Status Date: 08/09/1988  
Action Type: 104(a)  
Date Abated: 01/25/2005  
Citation/Order: Citation  
Sig and Sub Designation: N  
Proposed Penalty: 60.00  
Paid Penalty: 60.00  
Assessment Status code: Closed  
Assess. Case Status code: Proposed  
Assessment Amount: 60.00  
Year: 2005  
Lucerne Valley, CA 92356  
County Name: San Bernardino  
P.O. Box: Not reported

Violation Number: 6354959  
Mine Name: Cushenbury Plant  
Date Issued: 01/25/2005  
Address Type: MineLocation  
Address: 5808 State Hwy 18  
Operator: Mitsubishi Cement Corp  
Contractor ID: WAD  
Controller Name: Mitsubishi Corp  
Mined Material: Cement

Map ID  
Direction  
Distance  
Elevation

MAP FINDINGS

Site

Database(s)

EDR ID Number  
EPA ID Number

**MITSUBISHI CEMENT CORP (Continued)**

**1011125749**

Ownership Date: 03/31/1988  
Mine Type: Facility  
Mine Status: Active  
Status Date: 08/09/1988  
Action Type: 104(a)  
Date Abated: 01/25/2005  
Citation/Order: Citation  
Sig and Sub Designation: Y  
Proposed Penalty: 91.00  
Paid Penalty: 91.00  
Assessment Status code: Closed  
Assess. Case Status code: Proposed  
Assessment Amount: 91.00  
Year: 2005  
Lucerne Valley, CA 92356  
County Name: San Bernardino  
P.O. Box: Not reported

Violation Number: 6354960  
Mine Name: Cushenbury Plant  
Date Issued: 01/25/2005  
Address Type: MineLocation  
Address: 5808 State Hwy 18  
Operator: Mitsubishi Cement Corp  
Contractor ID: WAD  
Controller Name: Mitsubishi Corp  
Mined Material: Cement  
Ownership Date: 03/31/1988  
Mine Type: Facility  
Mine Status: Active  
Status Date: 08/09/1988  
Action Type: 104(a)  
Date Abated: 01/25/2005  
Citation/Order: Citation  
Sig and Sub Designation: N  
Proposed Penalty: 60.00  
Paid Penalty: 60.00  
Assessment Status code: Closed  
Assess. Case Status code: Proposed  
Assessment Amount: 60.00  
Year: 2005  
Lucerne Valley, CA 92356  
County Name: San Bernardino  
P.O. Box: Not reported

Violation Number: 6354961  
Mine Name: Cushenbury Plant  
Date Issued: 01/25/2005  
Address Type: MineLocation  
Address: 5808 State Hwy 18  
Operator: Mitsubishi Cement Corp  
Contractor ID: WAD  
Controller Name: Mitsubishi Corp  
Mined Material: Cement  
Ownership Date: 03/31/1988  
Mine Type: Facility  
Mine Status: Active

Map ID  
Direction  
Distance  
Elevation

MAP FINDINGS

Site

Database(s)

EDR ID Number  
EPA ID Number

**MITSUBISHI CEMENT CORP (Continued)**

**1011125749**

Status Date: 08/09/1988  
Action Type: 104(a)  
Date Abated: 01/25/2005  
Citation/Order: Citation  
Sig and Sub Designation: Y  
Proposed Penalty: 91.00  
Paid Penalty: 91.00  
Assessment Status code: Closed  
Assess. Case Status code: Proposed  
Assessment Amount: 91.00  
Year: 2005  
Lucerne Valley, CA 92356  
County Name: San Bernardino  
P.O. Box: Not reported

Violation Number: 6354962  
Mine Name: Cushenbury Plant  
Date Issued: 01/26/2005  
Address Type: MineLocation  
Address: 5808 State Hwy 18  
Operator: Mitsubishi Cement Corp  
Contractor ID: Not reported  
Controller Name: Mitsubishi Corp  
Mined Material: Cement  
Ownership Date: 03/31/1988  
Mine Type: Facility  
Mine Status: Active  
Status Date: 08/09/1988  
Action Type: 104(a)  
Date Abated: 01/26/2005  
Citation/Order: Citation  
Sig and Sub Designation: N  
Proposed Penalty: 60.00  
Paid Penalty: 60.00  
Assessment Status code: Closed  
Assess. Case Status code: Proposed  
Assessment Amount: 60.00  
Year: 2005  
Lucerne Valley, CA 92356  
County Name: San Bernardino  
P.O. Box: Not reported

Violation Number: 6354963  
Mine Name: Cushenbury Plant  
Date Issued: 01/26/2005  
Address Type: MineLocation  
Address: 5808 State Hwy 18  
Operator: Mitsubishi Cement Corp  
Contractor ID: Not reported  
Controller Name: Mitsubishi Corp  
Mined Material: Cement  
Ownership Date: 03/31/1988  
Mine Type: Facility  
Mine Status: Active  
Status Date: 08/09/1988  
Action Type: 104(a)  
Date Abated: 01/26/2005

Map ID  
Direction  
Distance  
Elevation

MAP FINDINGS

Site

Database(s)

EDR ID Number  
EPA ID Number

**MITSUBISHI CEMENT CORP (Continued)**

**1011125749**

Citation/Order: Citation  
Sig and Sub Designation: N  
Proposed Penalty: 60.00  
Paid Penalty: 60.00  
Assessment Status code: Closed  
Assess. Case Status code: Proposed  
Assessment Amount: 60.00  
Year: 2005  
Lucerne Valley, CA 92356  
County Name: San Bernardino  
P.O. Box: Not reported

Violation Number: 6354964  
Mine Name: Cushenbury Plant  
Date Issued: 01/26/2005  
Address Type: MineLocation  
Address: 5808 State Hwy 18  
Operator: Mitsubishi Cement Corp  
Contractor ID: Not reported  
Controller Name: Mitsubishi Corp  
Mined Material: Cement  
Ownership Date: 03/31/1988  
Mine Type: Facility  
Mine Status: Active  
Status Date: 08/09/1988  
Action Type: 104(a)  
Date Abated: 01/31/2005  
Citation/Order: Citation  
Sig and Sub Designation: N  
Proposed Penalty: 60.00  
Paid Penalty: 60.00  
Assessment Status code: Closed  
Assess. Case Status code: Proposed  
Assessment Amount: 60.00  
Year: 2005  
Lucerne Valley, CA 92356  
County Name: San Bernardino  
P.O. Box: Not reported

Violation Number: 6354965  
Mine Name: Cushenbury Plant  
Date Issued: 01/27/2005  
Address Type: MineLocation  
Address: 5808 State Hwy 18  
Operator: Mitsubishi Cement Corp  
Contractor ID: Not reported  
Controller Name: Mitsubishi Corp  
Mined Material: Cement  
Ownership Date: 03/31/1988  
Mine Type: Facility  
Mine Status: Active  
Status Date: 08/09/1988  
Action Type: 104(a)  
Date Abated: 01/27/2005  
Citation/Order: Citation  
Sig and Sub Designation: N  
Proposed Penalty: 60.00

Map ID  
Direction  
Distance  
Elevation

MAP FINDINGS

Site

Database(s)

EDR ID Number  
EPA ID Number

**MITSUBISHI CEMENT CORP (Continued)**

**1011125749**

Paid Penalty: 60.00  
Assessment Status code: Closed  
Assess. Case Status code: Proposed  
Assessment Amount: 60.00  
Year: 2005  
Lucerne Valley, CA 92356  
County Name: San Bernardino  
P.O. Box: Not reported

Violation Number: 6354966  
Mine Name: Cushenbury Plant  
Date Issued: 02/01/2005  
Address Type: MineLocation  
Address: 5808 State Hwy 18  
Operator: Mitsubishi Cement Corp  
Contractor ID: Not reported  
Controller Name: Mitsubishi Corp  
Mined Material: Cement  
Ownership Date: 03/31/1988  
Mine Type: Facility  
Mine Status: Active  
Status Date: 08/09/1988  
Action Type: 104(a)  
Date Abated: 02/01/2005  
Citation/Order: Citation  
Sig and Sub Designation: N  
Proposed Penalty: 60.00  
Paid Penalty: 60.00  
Assessment Status code: Closed  
Assess. Case Status code: Proposed  
Assessment Amount: 60.00  
Year: 2005  
Lucerne Valley, CA 92356  
County Name: San Bernardino  
P.O. Box: Not reported

Violation Number: 6354967  
Mine Name: Cushenbury Plant  
Date Issued: 02/01/2005  
Address Type: MineLocation  
Address: 5808 State Hwy 18  
Operator: Mitsubishi Cement Corp  
Contractor ID: Not reported  
Controller Name: Mitsubishi Corp  
Mined Material: Cement  
Ownership Date: 03/31/1988  
Mine Type: Facility  
Mine Status: Active  
Status Date: 08/09/1988  
Action Type: 104(a)  
Date Abated: 02/01/2005  
Citation/Order: Citation  
Sig and Sub Designation: N  
Proposed Penalty: 60.00  
Paid Penalty: 60.00  
Assessment Status code: Closed  
Assess. Case Status code: Proposed

Map ID  
Direction  
Distance  
Elevation

MAP FINDINGS

Site

Database(s)

EDR ID Number  
EPA ID Number

**MITSUBISHI CEMENT CORP (Continued)**

**1011125749**

Assessment Amount: 60.00  
Year: 2005  
Lucerne Valley, CA 92356  
County Name: San Bernardino  
P.O. Box: Not reported

Violation Number: 6354968  
Mine Name: Cushenbury Plant  
Date Issued: 02/01/2005  
Address Type: MineLocation  
Address: 5808 State Hwy 18  
Operator: Mitsubishi Cement Corp  
Contractor ID: Not reported  
Controller Name: Mitsubishi Corp  
Mined Material: Cement  
Ownership Date: 03/31/1988  
Mine Type: Facility  
Mine Status: Active  
Status Date: 08/09/1988  
Action Type: 104(a)  
Date Abated: 02/01/2005  
Citation/Order: Citation  
Sig and Sub Designation: N  
Proposed Penalty: 60.00  
Paid Penalty: 60.00  
Assessment Status code: Closed  
Assess. Case Status code: Proposed  
Assessment Amount: 60.00  
Year: 2005  
Lucerne Valley, CA 92356  
County Name: San Bernardino  
P.O. Box: Not reported

Violation Number: 6354969  
Mine Name: Cushenbury Plant  
Date Issued: 02/01/2005  
Address Type: MineLocation  
Address: 5808 State Hwy 18  
Operator: Mitsubishi Cement Corp  
Contractor ID: Not reported  
Controller Name: Mitsubishi Corp  
Mined Material: Cement  
Ownership Date: 03/31/1988  
Mine Type: Facility  
Mine Status: Active  
Status Date: 08/09/1988  
Action Type: 104(a)  
Date Abated: 02/02/2005  
Citation/Order: Citation  
Sig and Sub Designation: N  
Proposed Penalty: 60.00  
Paid Penalty: 60.00  
Assessment Status code: Closed  
Assess. Case Status code: Proposed  
Assessment Amount: 60.00  
Year: 2005  
Lucerne Valley, CA 92356

Map ID  
Direction  
Distance  
Elevation

MAP FINDINGS

Site

Database(s)

EDR ID Number  
EPA ID Number

**MITSUBISHI CEMENT CORP (Continued)**

**1011125749**

County Name: San Bernardino  
P.O. Box: Not reported

Violation Number: 6341665  
Mine Name: Cushenbury Plant  
Date Issued: 09/16/2002  
Address Type: MineLocation  
Address: 5808 State Hwy 18  
Operator: Mitsubishi Cement Corp  
Contractor ID: Not reported  
Controller Name: Mitsubishi Corp  
Mined Material: Cement  
Ownership Date: 03/31/1988  
Mine Type: Facility  
Mine Status: Active  
Status Date: 08/09/1988  
Action Type: 104(a)  
Date Abated: 09/17/2002  
Citation/Order: Citation  
Sig and Sub Designation: N  
Proposed Penalty: 55.00  
Paid Penalty: 55.00  
Assessment Status code: Closed  
Assess. Case Status code: Proposed  
Assessment Amount: 55.00  
Year: 2002  
Lucerne Valley, CA 92356

County Name: San Bernardino  
P.O. Box: Not reported

Violation Number: 6341666  
Mine Name: Cushenbury Plant  
Date Issued: 09/16/2002  
Address Type: MineLocation  
Address: 5808 State Hwy 18  
Operator: Mitsubishi Cement Corp  
Contractor ID: Not reported  
Controller Name: Mitsubishi Corp  
Mined Material: Cement  
Ownership Date: 03/31/1988  
Mine Type: Facility  
Mine Status: Active  
Status Date: 08/09/1988  
Action Type: 104(a)  
Date Abated: 09/16/2002  
Citation/Order: Citation  
Sig and Sub Designation: N  
Proposed Penalty: 55.00  
Paid Penalty: 55.00  
Assessment Status code: Closed  
Assess. Case Status code: Proposed  
Assessment Amount: 55.00  
Year: 2002  
Lucerne Valley, CA 92356

County Name: San Bernardino  
P.O. Box: Not reported

Map ID  
Direction  
Distance  
Elevation

MAP FINDINGS

Site

Database(s)

EDR ID Number  
EPA ID Number

**MITSUBISHI CEMENT CORP (Continued)**

**1011125749**

Violation Number: 6341667  
Mine Name: Cushenbury Plant  
Date Issued: 09/16/2002  
Address Type: MineLocation  
Address: 5808 State Hwy 18  
Operator: Mitsubishi Cement Corp  
Contractor ID: Not reported  
Controller Name: Mitsubishi Corp  
Mined Material: Cement  
Ownership Date: 03/31/1988  
Mine Type: Facility  
Mine Status: Active  
Status Date: 08/09/1988  
Action Type: 104(a)  
Date Abated: 09/16/2002  
Citation/Order: Citation  
Sig and Sub Designation: N  
Proposed Penalty: 55.00  
Paid Penalty: 55.00  
Assessment Status code: Closed  
Assess. Case Status code: Proposed  
Assessment Amount: 55.00  
Year: 2002  
Lucerne Valley, CA 92356  
County Name: San Bernardino  
P.O. Box: Not reported

Violation Number: 6341668  
Mine Name: Cushenbury Plant  
Date Issued: 09/16/2002  
Address Type: MineLocation  
Address: 5808 State Hwy 18  
Operator: Mitsubishi Cement Corp  
Contractor ID: Not reported  
Controller Name: Mitsubishi Corp  
Mined Material: Cement  
Ownership Date: 03/31/1988  
Mine Type: Facility  
Mine Status: Active  
Status Date: 08/09/1988  
Action Type: 104(a)  
Date Abated: 09/17/2002  
Citation/Order: Citation  
Sig and Sub Designation: Y  
Proposed Penalty: 655.00  
Paid Penalty: 655.00  
Assessment Status code: Closed  
Assess. Case Status code: Proposed  
Assessment Amount: 655.00  
Year: 2002  
Lucerne Valley, CA 92356  
County Name: San Bernardino  
P.O. Box: Not reported

Violation Number: 6341669  
Mine Name: Cushenbury Plant  
Date Issued: 09/17/2002

Map ID  
Direction  
Distance  
Elevation

MAP FINDINGS

Site

Database(s)

EDR ID Number  
EPA ID Number

**MITSUBISHI CEMENT CORP (Continued)**

**1011125749**

Address Type: MineLocation  
Address: 5808 State Hwy 18  
Operator: Mitsubishi Cement Corp  
Contractor ID: Not reported  
Controller Name: Mitsubishi Corp  
Mined Material: Cement  
Ownership Date: 03/31/1988  
Mine Type: Facility  
Mine Status: Active  
Status Date: 08/09/1988  
Action Type: 104(a)  
Date Abated: 09/18/2002  
Citation/Order: Citation  
Sig and Sub Designation: N  
Proposed Penalty: 55.00  
Paid Penalty: 55.00  
Assessment Status code: Closed  
Assess. Case Status code: Proposed  
Assessment Amount: 55.00  
Year: 2002  
Lucerne Valley, CA 92356  
County Name: San Bernardino  
P.O. Box: Not reported

Violation Number: 6341670  
Mine Name: Cushenbury Plant  
Date Issued: 09/17/2002  
Address Type: MineLocation  
Address: 5808 State Hwy 18  
Operator: Mitsubishi Cement Corp  
Contractor ID: Not reported  
Controller Name: Mitsubishi Corp  
Mined Material: Cement  
Ownership Date: 03/31/1988  
Mine Type: Facility  
Mine Status: Active  
Status Date: 08/09/1988  
Action Type: 104(a)  
Date Abated: 09/18/2002  
Citation/Order: Citation  
Sig and Sub Designation: N  
Proposed Penalty: 55.00  
Paid Penalty: 55.00  
Assessment Status code: Closed  
Assess. Case Status code: Proposed  
Assessment Amount: 55.00  
Year: 2002  
Lucerne Valley, CA 92356  
County Name: San Bernardino  
P.O. Box: Not reported

Violation Number: 6341671  
Mine Name: Cushenbury Plant  
Date Issued: 09/17/2002  
Address Type: MineLocation  
Address: 5808 State Hwy 18  
Operator: Mitsubishi Cement Corp

Map ID  
Direction  
Distance  
Elevation

MAP FINDINGS

Site

Database(s)

EDR ID Number  
EPA ID Number

**MITSUBISHI CEMENT CORP (Continued)**

**1011125749**

Contractor ID: Not reported  
Controller Name: Mitsubishi Corp  
Mined Material: Cement  
Ownership Date: 03/31/1988  
Mine Type: Facility  
Mine Status: Active  
Status Date: 08/09/1988  
Action Type: 104(a)  
Date Abated: 09/17/2002  
Citation/Order: Citation  
Sig and Sub Designation: N  
Proposed Penalty: 55.00  
Paid Penalty: 55.00  
Assessment Status code: Closed  
Assess. Case Status code: Proposed  
Assessment Amount: 55.00  
Year: 2002  
Lucerne Valley, CA 92356  
County Name: San Bernardino  
P.O. Box: Not reported

Violation Number: 6341672  
Mine Name: Cushenbury Plant  
Date Issued: 09/17/2002  
Address Type: MineLocation  
Address: 5808 State Hwy 18  
Operator: Mitsubishi Cement Corp  
Contractor ID: R2W  
Controller Name: Mitsubishi Corp  
Mined Material: Cement  
Ownership Date: 03/31/1988  
Mine Type: Facility  
Mine Status: Active  
Status Date: 08/09/1988  
Action Type: 104(a)  
Date Abated: 09/17/2002  
Citation/Order: Citation  
Sig and Sub Designation: Y  
Proposed Penalty: 122.00  
Paid Penalty: 122.00  
Assessment Status code: Closed  
Assess. Case Status code: Proposed  
Assessment Amount: 122.00  
Year: 2002  
Lucerne Valley, CA 92356  
County Name: San Bernardino  
P.O. Box: Not reported

Violation Number: 6341673  
Mine Name: Cushenbury Plant  
Date Issued: 09/17/2002  
Address Type: MineLocation  
Address: 5808 State Hwy 18  
Operator: Mitsubishi Cement Corp  
Contractor ID: Not reported  
Controller Name: Mitsubishi Corp  
Mined Material: Cement

Map ID  
Direction  
Distance  
Elevation

MAP FINDINGS

Site

Database(s)

EDR ID Number  
EPA ID Number

**MITSUBISHI CEMENT CORP (Continued)**

**1011125749**

Ownership Date: 03/31/1988  
Mine Type: Facility  
Mine Status: Active  
Status Date: 08/09/1988  
Action Type: 104(a)  
Date Abated: 09/18/2002  
Citation/Order: Citation  
Sig and Sub Designation: N  
Proposed Penalty: 55.00  
Paid Penalty: 55.00  
Assessment Status code: Closed  
Assess. Case Status code: Proposed  
Assessment Amount: 55.00  
Year: 2002  
Lucerne Valley, CA 92356  
County Name: San Bernardino  
P.O. Box: Not reported

Violation Number: 6341674  
Mine Name: Cushenbury Plant  
Date Issued: 09/17/2002  
Address Type: MineLocation  
Address: 5808 State Hwy 18  
Operator: Mitsubishi Cement Corp  
Contractor ID: Not reported  
Controller Name: Mitsubishi Corp  
Mined Material: Cement  
Ownership Date: 03/31/1988  
Mine Type: Facility  
Mine Status: Active  
Status Date: 08/09/1988  
Action Type: 104(a)  
Date Abated: 09/18/2002  
Citation/Order: Citation  
Sig and Sub Designation: Y  
Proposed Penalty: 993.00  
Paid Penalty: 993.00  
Assessment Status code: Closed  
Assess. Case Status code: Proposed  
Assessment Amount: 993.00  
Year: 2002  
Lucerne Valley, CA 92356  
County Name: San Bernardino  
P.O. Box: Not reported

Violation Number: 6341675  
Mine Name: Cushenbury Plant  
Date Issued: 09/17/2002  
Address Type: MineLocation  
Address: 5808 State Hwy 18  
Operator: Mitsubishi Cement Corp  
Contractor ID: Not reported  
Controller Name: Mitsubishi Corp  
Mined Material: Cement  
Ownership Date: 03/31/1988  
Mine Type: Facility  
Mine Status: Active

Map ID  
Direction  
Distance  
Elevation

MAP FINDINGS

Site

Database(s)

EDR ID Number  
EPA ID Number

**MITSUBISHI CEMENT CORP (Continued)**

**1011125749**

Status Date: 08/09/1988  
Action Type: 104(a)  
Date Abated: 09/18/2002  
Citation/Order: Citation  
Sig and Sub Designation: N  
Proposed Penalty: 55.00  
Paid Penalty: 55.00  
Assessment Status code: Closed  
Assess. Case Status code: Proposed  
Assessment Amount: 55.00  
Year: 2002  
Lucerne Valley, CA 92356  
County Name: San Bernardino  
P.O. Box: Not reported

Violation Number: 6341676  
Mine Name: Cushenbury Plant  
Date Issued: 09/17/2002  
Address Type: MineLocation  
Address: 5808 State Hwy 18  
Operator: Mitsubishi Cement Corp  
Contractor ID: Not reported  
Controller Name: Mitsubishi Corp  
Mined Material: Cement  
Ownership Date: 03/31/1988  
Mine Type: Facility  
Mine Status: Active  
Status Date: 08/09/1988  
Action Type: 104(a)  
Date Abated: 09/18/2002  
Citation/Order: Citation  
Sig and Sub Designation: N  
Proposed Penalty: 55.00  
Paid Penalty: 55.00  
Assessment Status code: Closed  
Assess. Case Status code: Proposed  
Assessment Amount: 55.00  
Year: 2002  
Lucerne Valley, CA 92356  
County Name: San Bernardino  
P.O. Box: Not reported

Violation Number: 6341677  
Mine Name: Cushenbury Plant  
Date Issued: 09/17/2002  
Address Type: MineLocation  
Address: 5808 State Hwy 18  
Operator: Mitsubishi Cement Corp  
Contractor ID: Not reported  
Controller Name: Mitsubishi Corp  
Mined Material: Cement  
Ownership Date: 03/31/1988  
Mine Type: Facility  
Mine Status: Active  
Status Date: 08/09/1988  
Action Type: 104(a)  
Date Abated: 09/18/2002

Map ID  
Direction  
Distance  
Elevation

MAP FINDINGS

Site

Database(s)

EDR ID Number  
EPA ID Number

**MITSUBISHI CEMENT CORP (Continued)**

**1011125749**

Citation/Order: Citation  
Sig and Sub Designation: N  
Proposed Penalty: 55.00  
Paid Penalty: 55.00  
Assessment Status code: Closed  
Assess. Case Status code: Proposed  
Assessment Amount: 55.00  
Year: 2002  
Lucerne Valley, CA 92356  
County Name: San Bernardino  
P.O. Box: Not reported

Violation Number: 6341678  
Mine Name: Cushenbury Plant  
Date Issued: 09/18/2002  
Address Type: MineLocation  
Address: 5808 State Hwy 18  
Operator: Mitsubishi Cement Corp  
Contractor ID: Not reported  
Controller Name: Mitsubishi Corp  
Mined Material: Cement  
Ownership Date: 03/31/1988  
Mine Type: Facility  
Mine Status: Active  
Status Date: 08/09/1988  
Action Type: 104(a)  
Date Abated: 11/06/2002  
Citation/Order: Citation  
Sig and Sub Designation: N  
Proposed Penalty: 55.00  
Paid Penalty: 55.00  
Assessment Status code: Closed  
Assess. Case Status code: Proposed  
Assessment Amount: 55.00  
Year: 2002  
Lucerne Valley, CA 92356  
County Name: San Bernardino  
P.O. Box: Not reported

Violation Number: 6341679  
Mine Name: Cushenbury Plant  
Date Issued: 09/18/2002  
Address Type: MineLocation  
Address: 5808 State Hwy 18  
Operator: Mitsubishi Cement Corp  
Contractor ID: Not reported  
Controller Name: Mitsubishi Corp  
Mined Material: Cement  
Ownership Date: 03/31/1988  
Mine Type: Facility  
Mine Status: Active  
Status Date: 08/09/1988  
Action Type: 104(a)  
Date Abated: 09/18/2002  
Citation/Order: Citation  
Sig and Sub Designation: N  
Proposed Penalty: 55.00

Map ID  
Direction  
Distance  
Elevation

MAP FINDINGS

Site

Database(s)

EDR ID Number  
EPA ID Number

**MITSUBISHI CEMENT CORP (Continued)**

**1011125749**

Paid Penalty: 55.00  
Assessment Status code: Closed  
Assess. Case Status code: Proposed  
Assessment Amount: 55.00  
Year: 2002  
Lucerne Valley, CA 92356  
County Name: San Bernardino  
P.O. Box: Not reported

Violation Number: 6341680  
Mine Name: Cushenbury Plant  
Date Issued: 09/18/2002  
Address Type: MineLocation  
Address: 5808 State Hwy 18  
Operator: Mitsubishi Cement Corp  
Contractor ID: Not reported  
Controller Name: Mitsubishi Corp  
Mined Material: Cement  
Ownership Date: 03/31/1988  
Mine Type: Facility  
Mine Status: Active  
Status Date: 08/09/1988  
Action Type: 104(a)  
Date Abated: 09/18/2002  
Citation/Order: Citation  
Sig and Sub Designation: Y  
Proposed Penalty: 993.00  
Paid Penalty: 993.00  
Assessment Status code: Closed  
Assess. Case Status code: Proposed  
Assessment Amount: 993.00  
Year: 2002  
Lucerne Valley, CA 92356  
County Name: San Bernardino  
P.O. Box: Not reported

Violation Number: 6485492  
Mine Name: Cushenbury Plant  
Date Issued: 05/24/2010  
Address Type: MineLocation  
Address: 5808 State Hwy 18  
Operator: Mitsubishi Cement Corp  
Contractor ID: Not reported  
Controller Name: Mitsubishi Corp  
Mined Material: Cement  
Ownership Date: 03/31/1988  
Mine Type: Facility  
Mine Status: Active  
Status Date: 08/09/1988  
Action Type: 104(a)  
Date Abated: 05/24/2010  
Citation/Order: Citation  
Sig and Sub Designation: Y  
Proposed Penalty: 1,111.00  
Paid Penalty: 0.00  
Assessment Status code: Received  
Assess. Case Status code: InContest

Map ID  
Direction  
Distance  
Elevation

MAP FINDINGS

Site

Database(s)

EDR ID Number  
EPA ID Number

**MITSUBISHI CEMENT CORP (Continued)**

**1011125749**

Assessment Amount: 1,111.00  
Year: 2010  
Lucerne Valley, CA 92356  
County Name: San Bernardino  
P.O. Box: Not reported

Violation Number: 6485493  
Mine Name: Cushenbury Plant  
Date Issued: 05/24/2010  
Address Type: MineLocation  
Address: 5808 State Hwy 18  
Operator: Mitsubishi Cement Corp  
Contractor ID: Not reported  
Controller Name: Mitsubishi Corp  
Mined Material: Cement  
Ownership Date: 03/31/1988  
Mine Type: Facility  
Mine Status: Active  
Status Date: 08/09/1988  
Action Type: 104(a)  
Date Abated: 05/24/2010  
Citation/Order: Citation  
Sig and Sub Designation: N  
Proposed Penalty: 100.00  
Paid Penalty: 100.00  
Assessment Status code: Received  
Assess. Case Status code: Proposed  
Assessment Amount: 100.00  
Year: 2010  
Lucerne Valley, CA 92356  
County Name: San Bernardino  
P.O. Box: Not reported

Violation Number: 6485494  
Mine Name: Cushenbury Plant  
Date Issued: 05/25/2010  
Address Type: MineLocation  
Address: 5808 State Hwy 18  
Operator: Mitsubishi Cement Corp  
Contractor ID: Not reported  
Controller Name: Mitsubishi Corp  
Mined Material: Cement  
Ownership Date: 03/31/1988  
Mine Type: Facility  
Mine Status: Active  
Status Date: 08/09/1988  
Action Type: 104(a)  
Date Abated: 05/25/2010  
Citation/Order: Citation  
Sig and Sub Designation: N  
Proposed Penalty: 176.00  
Paid Penalty: 0.00  
Assessment Status code: Received  
Assess. Case Status code: InContest  
Assessment Amount: 176.00  
Year: 2010  
Lucerne Valley, CA 92356

Map ID  
Direction  
Distance  
Elevation

MAP FINDINGS

Site

Database(s)

EDR ID Number  
EPA ID Number

**MITSUBISHI CEMENT CORP (Continued)**

**1011125749**

County Name: San Bernardino  
P.O. Box: Not reported

Violation Number: 6485495  
Mine Name: Cushenbury Plant  
Date Issued: 05/25/2010  
Address Type: MineLocation  
Address: 5808 State Hwy 18  
Operator: Mitsubishi Cement Corp  
Contractor ID: Not reported  
Controller Name: Mitsubishi Corp  
Mined Material: Cement  
Ownership Date: 03/31/1988  
Mine Type: Facility  
Mine Status: Active  
Status Date: 08/09/1988  
Action Type: 104(a)  
Date Abated: 05/26/2010  
Citation/Order: Citation  
Sig and Sub Designation: Y  
Proposed Penalty: 263.00  
Paid Penalty: 0.00  
Assessment Status code: Received  
Assess. Case Status code: InContest  
Assessment Amount: 263.00  
Year: 2010  
Lucerne Valley, CA 92356

County Name: San Bernardino  
P.O. Box: Not reported

Violation Number: 6485496  
Mine Name: Cushenbury Plant  
Date Issued: 05/25/2010  
Address Type: MineLocation  
Address: 5808 State Hwy 18  
Operator: Mitsubishi Cement Corp  
Contractor ID: Not reported  
Controller Name: Mitsubishi Corp  
Mined Material: Cement  
Ownership Date: 03/31/1988  
Mine Type: Facility  
Mine Status: Active  
Status Date: 08/09/1988  
Action Type: 104(a)  
Date Abated: 05/25/2010  
Citation/Order: Citation  
Sig and Sub Designation: N  
Proposed Penalty: 263.00  
Paid Penalty: 263.00  
Assessment Status code: Received  
Assess. Case Status code: Proposed  
Assessment Amount: 263.00  
Year: 2010  
Lucerne Valley, CA 92356

County Name: San Bernardino  
P.O. Box: Not reported

Map ID  
Direction  
Distance  
Elevation

MAP FINDINGS

Site

Database(s)

EDR ID Number  
EPA ID Number

**MITSUBISHI CEMENT CORP (Continued)**

**1011125749**

Violation Number: 6485497  
Mine Name: Cushenbury Plant  
Date Issued: 05/26/2010  
Address Type: MineLocation  
Address: 5808 State Hwy 18  
Operator: Mitsubishi Cement Corp  
Contractor ID: Not reported  
Controller Name: Mitsubishi Corp  
Mined Material: Cement  
Ownership Date: 03/31/1988  
Mine Type: Facility  
Mine Status: Active  
Status Date: 08/09/1988  
Action Type: 104(a)  
Date Abated: 05/26/2010  
Citation/Order: Citation  
Sig and Sub Designation: N  
Proposed Penalty: Not reported  
Paid Penalty: Not reported  
Assessment Status code: Not reported  
Assess. Case Status code: Not reported  
Assessment Amount: Not reported  
Year: 2010  
Lucerne Valley, CA 92356  
County Name: San Bernardino  
P.O. Box: Not reported

Violation Number: 6485498  
Mine Name: Cushenbury Plant  
Date Issued: 05/26/2010  
Address Type: MineLocation  
Address: 5808 State Hwy 18  
Operator: Mitsubishi Cement Corp  
Contractor ID: Not reported  
Controller Name: Mitsubishi Corp  
Mined Material: Cement  
Ownership Date: 03/31/1988  
Mine Type: Facility  
Mine Status: Active  
Status Date: 08/09/1988  
Action Type: 104(a)  
Date Abated: 06/07/2010  
Citation/Order: Citation  
Sig and Sub Designation: Y  
Proposed Penalty: 1,304.00  
Paid Penalty: 1,304.00  
Assessment Status code: Received  
Assess. Case Status code: Proposed  
Assessment Amount: 1,304.00  
Year: 2010  
Lucerne Valley, CA 92356  
County Name: San Bernardino  
P.O. Box: Not reported

Violation Number: 6485499  
Mine Name: Cushenbury Plant  
Date Issued: 05/26/2010

Map ID  
Direction  
Distance  
Elevation

MAP FINDINGS

Site

Database(s)

EDR ID Number  
EPA ID Number

**MITSUBISHI CEMENT CORP (Continued)**

**1011125749**

Address Type: MineLocation  
Address: 5808 State Hwy 18  
Operator: Mitsubishi Cement Corp  
Contractor ID: Not reported  
Controller Name: Mitsubishi Corp  
Mined Material: Cement  
Ownership Date: 03/31/1988  
Mine Type: Facility  
Mine Status: Active  
Status Date: 08/09/1988  
Action Type: 104(a)  
Date Abated: 06/07/2010  
Citation/Order: Citation  
Sig and Sub Designation: Y  
Proposed Penalty: 1,304.00  
Paid Penalty: 1,304.00  
Assessment Status code: Received  
Assess. Case Status code: Proposed  
Assessment Amount: 1,304.00  
Year: 2010  
Lucerne Valley, CA 92356  
County Name: San Bernardino  
P.O. Box: Not reported

Violation Number: 6485500  
Mine Name: Cushenbury Plant  
Date Issued: 05/27/2010  
Address Type: MineLocation  
Address: 5808 State Hwy 18  
Operator: Mitsubishi Cement Corp  
Contractor ID: Not reported  
Controller Name: Mitsubishi Corp  
Mined Material: Cement  
Ownership Date: 03/31/1988  
Mine Type: Facility  
Mine Status: Active  
Status Date: 08/09/1988  
Action Type: 104(a)  
Date Abated: 05/27/2010  
Citation/Order: Citation  
Sig and Sub Designation: N  
Proposed Penalty: 100.00  
Paid Penalty: 100.00  
Assessment Status code: Received  
Assess. Case Status code: Proposed  
Assessment Amount: 100.00  
Year: 2010  
Lucerne Valley, CA 92356  
County Name: San Bernardino  
P.O. Box: Not reported

Violation Number: 6485501  
Mine Name: Cushenbury Plant  
Date Issued: 05/27/2010  
Address Type: MineLocation  
Address: 5808 State Hwy 18  
Operator: Mitsubishi Cement Corp

Map ID  
Direction  
Distance  
Elevation

MAP FINDINGS

Site

Database(s)

EDR ID Number  
EPA ID Number

**MITSUBISHI CEMENT CORP (Continued)**

**1011125749**

Contractor ID: Not reported  
Controller Name: Mitsubishi Corp  
Mined Material: Cement  
Ownership Date: 03/31/1988  
Mine Type: Facility  
Mine Status: Active  
Status Date: 08/09/1988  
Action Type: 104(a)  
Date Abated: 05/27/2010  
Citation/Order: Citation  
Sig and Sub Designation: N  
Proposed Penalty: 100.00  
Paid Penalty: 100.00  
Assessment Status code: Received  
Assess. Case Status code: Proposed  
Assessment Amount: 100.00  
Year: 2010  
Lucerne Valley, CA 92356  
County Name: San Bernardino  
P.O. Box: Not reported

Violation Number: 6485506  
Mine Name: Cushenbury Plant  
Date Issued: 06/07/2010  
Address Type: MineLocation  
Address: 5808 State Hwy 18  
Operator: Mitsubishi Cement Corp  
Contractor ID: Not reported  
Controller Name: Mitsubishi Corp  
Mined Material: Cement  
Ownership Date: 03/31/1988  
Mine Type: Facility  
Mine Status: Active  
Status Date: 08/09/1988  
Action Type: 104(a)  
Date Abated: 06/07/2010  
Citation/Order: Citation  
Sig and Sub Designation: N  
Proposed Penalty: 100.00  
Paid Penalty: 100.00  
Assessment Status code: Closed  
Assess. Case Status code: Proposed  
Assessment Amount: 100.00  
Year: 2010  
Lucerne Valley, CA 92356  
County Name: San Bernardino  
P.O. Box: Not reported

Violation Number: 6485507  
Mine Name: Cushenbury Plant  
Date Issued: 06/07/2010  
Address Type: MineLocation  
Address: 5808 State Hwy 18  
Operator: Mitsubishi Cement Corp  
Contractor ID: Not reported  
Controller Name: Mitsubishi Corp  
Mined Material: Cement

Map ID  
Direction  
Distance  
Elevation

MAP FINDINGS

Site

Database(s)

EDR ID Number  
EPA ID Number

**MITSUBISHI CEMENT CORP (Continued)**

**1011125749**

Ownership Date: 03/31/1988  
Mine Type: Facility  
Mine Status: Active  
Status Date: 08/09/1988  
Action Type: 104(a)  
Date Abated: 06/07/2010  
Citation/Order: Citation  
Sig and Sub Designation: N  
Proposed Penalty: 176.00  
Paid Penalty: 176.00  
Assessment Status code: Closed  
Assess. Case Status code: Proposed  
Assessment Amount: 176.00  
Year: 2010  
Lucerne Valley, CA 92356  
County Name: San Bernardino  
P.O. Box: Not reported

Violation Number: 6485508  
Mine Name: Cushenbury Plant  
Date Issued: 06/07/2010  
Address Type: MineLocation  
Address: 5808 State Hwy 18  
Operator: Mitsubishi Cement Corp  
Contractor ID: Not reported  
Controller Name: Mitsubishi Corp  
Mined Material: Cement  
Ownership Date: 03/31/1988  
Mine Type: Facility  
Mine Status: Active  
Status Date: 08/09/1988  
Action Type: 104(a)  
Date Abated: 06/07/2010  
Citation/Order: Citation  
Sig and Sub Designation: Y  
Proposed Penalty: 1,304.00  
Paid Penalty: 1,304.00  
Assessment Status code: Closed  
Assess. Case Status code: Proposed  
Assessment Amount: 1,304.00  
Year: 2010  
Lucerne Valley, CA 92356  
County Name: San Bernardino  
P.O. Box: Not reported

Violation Number: 6485509  
Mine Name: Cushenbury Plant  
Date Issued: 06/08/2010  
Address Type: MineLocation  
Address: 5808 State Hwy 18  
Operator: Mitsubishi Cement Corp  
Contractor ID: Not reported  
Controller Name: Mitsubishi Corp  
Mined Material: Cement  
Ownership Date: 03/31/1988  
Mine Type: Facility  
Mine Status: Active

Map ID  
Direction  
Distance  
Elevation

MAP FINDINGS

Site

Database(s)

EDR ID Number  
EPA ID Number

**MITSUBISHI CEMENT CORP (Continued)**

**1011125749**

Status Date: 08/09/1988  
Action Type: 104(a)  
Date Abated: 06/09/2010  
Citation/Order: Citation  
Sig and Sub Designation: Y  
Proposed Penalty: 1,304.00  
Paid Penalty: 1,304.00  
Assessment Status code: Closed  
Assess. Case Status code: Proposed  
Assessment Amount: 1,304.00  
Year: 2010  
Lucerne Valley, CA 92356  
County Name: San Bernardino  
P.O. Box: Not reported

Violation Number: 6485510  
Mine Name: Cushenbury Plant  
Date Issued: 06/08/2010  
Address Type: MineLocation  
Address: 5808 State Hwy 18  
Operator: Mitsubishi Cement Corp  
Contractor ID: QXY  
Controller Name: Mitsubishi Corp  
Mined Material: Cement  
Ownership Date: 03/31/1988  
Mine Type: Facility  
Mine Status: Active  
Status Date: 08/09/1988  
Action Type: 104(a)  
Date Abated: 06/08/2010  
Citation/Order: Citation  
Sig and Sub Designation: N  
Proposed Penalty: 100.00  
Paid Penalty: 0.00  
Assessment Status code: Received  
Assess. Case Status code: Proposed  
Assessment Amount: 100.00  
Year: 2010  
Lucerne Valley, CA 92356  
County Name: San Bernardino  
P.O. Box: Not reported

Violation Number: 6373607  
Mine Name: Cushenbury Plant  
Date Issued: 09/18/2006  
Address Type: MineLocation  
Address: 5808 State Hwy 18  
Operator: Mitsubishi Cement Corp  
Contractor ID: ZAL  
Controller Name: Mitsubishi Corp  
Mined Material: Cement  
Ownership Date: 03/31/1988  
Mine Type: Facility  
Mine Status: Active  
Status Date: 08/09/1988  
Action Type: 104(a)  
Date Abated: 09/18/2006

Map ID  
Direction  
Distance  
Elevation

MAP FINDINGS

Site

Database(s)

EDR ID Number  
EPA ID Number

**MITSUBISHI CEMENT CORP (Continued)**

**1011125749**

Citation/Order: Citation  
Sig and Sub Designation: Y  
Proposed Penalty: 17,500.00  
Paid Penalty: 17,500.00  
Assessment Status code: Closed  
Assess. Case Status code: Proposed  
Assessment Amount: 17,500.00  
Year: 2006  
Lucerne Valley, CA 92356  
County Name: San Bernardino  
P.O. Box: Not reported

Violation Number: 6373608  
Mine Name: Cushenbury Plant  
Date Issued: 09/13/2006  
Address Type: MineLocation  
Address: 5808 State Hwy 18  
Operator: Mitsubishi Cement Corp  
Contractor ID: Not reported  
Controller Name: Mitsubishi Corp  
Mined Material: Cement  
Ownership Date: 03/31/1988  
Mine Type: Facility  
Mine Status: Active  
Status Date: 08/09/1988  
Action Type: 104(a)  
Date Abated: 09/13/2006  
Citation/Order: Citation  
Sig and Sub Designation: Y  
Proposed Penalty: 42,000.00  
Paid Penalty: 30,000.00  
Assessment Status code: Closed  
Assess. Case Status code: Proposed  
Assessment Amount: 30,000.00  
Year: 2006  
Lucerne Valley, CA 92356  
County Name: San Bernardino  
P.O. Box: Not reported

Violation Number: 6373609  
Mine Name: Cushenbury Plant  
Date Issued: 11/29/2006  
Address Type: MineLocation  
Address: 5808 State Hwy 18  
Operator: Mitsubishi Cement Corp  
Contractor ID: ZAL  
Controller Name: Mitsubishi Corp  
Mined Material: Cement  
Ownership Date: 03/31/1988  
Mine Type: Facility  
Mine Status: Active  
Status Date: 08/09/1988  
Action Type: 104(a)  
Date Abated: 11/29/2006  
Citation/Order: Citation  
Sig and Sub Designation: N  
Proposed Penalty: 60.00

Map ID  
Direction  
Distance  
Elevation

MAP FINDINGS

Site

Database(s)

EDR ID Number  
EPA ID Number

**MITSUBISHI CEMENT CORP (Continued)**

**1011125749**

Paid Penalty: 60.00  
Assessment Status code: Closed  
Assess. Case Status code: Proposed  
Assessment Amount: 60.00  
Year: 2006  
Lucerne Valley, CA 92356  
County Name: San Bernardino  
P.O. Box: Not reported

Violation Number: 6376712  
Mine Name: Cushenbury Plant  
Date Issued: 07/19/2005  
Address Type: MineLocation  
Address: 5808 State Hwy 18  
Operator: Mitsubishi Cement Corp  
Contractor ID: Not reported  
Controller Name: Mitsubishi Corp  
Mined Material: Cement  
Ownership Date: 03/31/1988  
Mine Type: Facility  
Mine Status: Active  
Status Date: 08/09/1988  
Action Type: 104(a)  
Date Abated: 07/20/2005  
Citation/Order: Citation  
Sig and Sub Designation: N  
Proposed Penalty: 60.00  
Paid Penalty: 60.00  
Assessment Status code: Closed  
Assess. Case Status code: Proposed  
Assessment Amount: 60.00  
Year: 2005  
Lucerne Valley, CA 92356  
County Name: San Bernardino  
P.O. Box: Not reported

Violation Number: 6376713  
Mine Name: Cushenbury Plant  
Date Issued: 07/20/2005  
Address Type: MineLocation  
Address: 5808 State Hwy 18  
Operator: Mitsubishi Cement Corp  
Contractor ID: 7FN  
Controller Name: Mitsubishi Corp  
Mined Material: Cement  
Ownership Date: 03/31/1988  
Mine Type: Facility  
Mine Status: Active  
Status Date: 08/09/1988  
Action Type: 104(a)  
Date Abated: 07/20/2005  
Citation/Order: Citation  
Sig and Sub Designation: Y  
Proposed Penalty: 76.00  
Paid Penalty: 76.00  
Assessment Status code: Closed  
Assess. Case Status code: Proposed

Map ID  
Direction  
Distance  
Elevation

MAP FINDINGS

Site

Database(s)

EDR ID Number  
EPA ID Number

**MITSUBISHI CEMENT CORP (Continued)**

**1011125749**

Assessment Amount: 76.00  
Year: 2005  
Lucerne Valley, CA 92356  
County Name: San Bernardino  
P.O. Box: Not reported

Violation Number: 6376714  
Mine Name: Cushenbury Plant  
Date Issued: 07/20/2005  
Address Type: MineLocation  
Address: 5808 State Hwy 18  
Operator: Mitsubishi Cement Corp  
Contractor ID: WAD  
Controller Name: Mitsubishi Corp  
Mined Material: Cement  
Ownership Date: 03/31/1988  
Mine Type: Facility  
Mine Status: Active  
Status Date: 08/09/1988  
Action Type: 104(a)  
Date Abated: 07/21/2005  
Citation/Order: Citation  
Sig and Sub Designation: N  
Proposed Penalty: 60.00  
Paid Penalty: 60.00  
Assessment Status code: Closed  
Assess. Case Status code: Proposed  
Assessment Amount: 60.00  
Year: 2005  
Lucerne Valley, CA 92356  
County Name: San Bernardino  
P.O. Box: Not reported

Violation Number: 6376715  
Mine Name: Cushenbury Plant  
Date Issued: 07/20/2005  
Address Type: MineLocation  
Address: 5808 State Hwy 18  
Operator: Mitsubishi Cement Corp  
Contractor ID: WAD  
Controller Name: Mitsubishi Corp  
Mined Material: Cement  
Ownership Date: 03/31/1988  
Mine Type: Facility  
Mine Status: Active  
Status Date: 08/09/1988  
Action Type: 104(a)  
Date Abated: 07/21/2005  
Citation/Order: Citation  
Sig and Sub Designation: N  
Proposed Penalty: 60.00  
Paid Penalty: 60.00  
Assessment Status code: Closed  
Assess. Case Status code: Proposed  
Assessment Amount: 60.00  
Year: 2005  
Lucerne Valley, CA 92356

Map ID  
Direction  
Distance  
Elevation

MAP FINDINGS

Site

Database(s)

EDR ID Number  
EPA ID Number

**MITSUBISHI CEMENT CORP (Continued)**

**1011125749**

County Name: San Bernardino  
P.O. Box: Not reported

Violation Number: 6376716  
Mine Name: Cushenbury Plant  
Date Issued: 07/21/2005  
Address Type: MineLocation  
Address: 5808 State Hwy 18  
Operator: Mitsubishi Cement Corp  
Contractor ID: Not reported  
Controller Name: Mitsubishi Corp  
Mined Material: Cement  
Ownership Date: 03/31/1988  
Mine Type: Facility  
Mine Status: Active  
Status Date: 08/09/1988  
Action Type: 104(a)  
Date Abated: 07/21/2005  
Citation/Order: Citation  
Sig and Sub Designation: N  
Proposed Penalty: 60.00  
Paid Penalty: 60.00  
Assessment Status code: Closed  
Assess. Case Status code: Proposed  
Assessment Amount: 60.00  
Year: 2005  
Lucerne Valley, CA 92356

County Name: San Bernardino  
P.O. Box: Not reported

Violation Number: 6376717  
Mine Name: Cushenbury Plant  
Date Issued: 07/21/2005  
Address Type: MineLocation  
Address: 5808 State Hwy 18  
Operator: Mitsubishi Cement Corp  
Contractor ID: Not reported  
Controller Name: Mitsubishi Corp  
Mined Material: Cement  
Ownership Date: 03/31/1988  
Mine Type: Facility  
Mine Status: Active  
Status Date: 08/09/1988  
Action Type: 104(a)  
Date Abated: 07/21/2005  
Citation/Order: Citation  
Sig and Sub Designation: N  
Proposed Penalty: 60.00  
Paid Penalty: 60.00  
Assessment Status code: Closed  
Assess. Case Status code: Proposed  
Assessment Amount: 60.00  
Year: 2005  
Lucerne Valley, CA 92356

County Name: San Bernardino  
P.O. Box: Not reported

Map ID  
Direction  
Distance  
Elevation

MAP FINDINGS

Site

Database(s)

EDR ID Number  
EPA ID Number

**MITSUBISHI CEMENT CORP (Continued)**

**1011125749**

Violation Number: 6376718  
Mine Name: Cushenbury Plant  
Date Issued: 07/21/2005  
Address Type: MineLocation  
Address: 5808 State Hwy 18  
Operator: Mitsubishi Cement Corp  
Contractor ID: Not reported  
Controller Name: Mitsubishi Corp  
Mined Material: Cement  
Ownership Date: 03/31/1988  
Mine Type: Facility  
Mine Status: Active  
Status Date: 08/09/1988  
Action Type: 104(a)  
Date Abated: 07/21/2005  
Citation/Order: Citation  
Sig and Sub Designation: Y  
Proposed Penalty: 286.00  
Paid Penalty: 286.00  
Assessment Status code: Closed  
Assess. Case Status code: Proposed  
Assessment Amount: 286.00  
Year: 2005  
Lucerne Valley, CA 92356  
County Name: San Bernardino  
P.O. Box: Not reported

Violation Number: 6376719  
Mine Name: Cushenbury Plant  
Date Issued: 07/21/2005  
Address Type: MineLocation  
Address: 5808 State Hwy 18  
Operator: Mitsubishi Cement Corp  
Contractor ID: Not reported  
Controller Name: Mitsubishi Corp  
Mined Material: Cement  
Ownership Date: 03/31/1988  
Mine Type: Facility  
Mine Status: Active  
Status Date: 08/09/1988  
Action Type: 104(a)  
Date Abated: 07/26/2005  
Citation/Order: Citation  
Sig and Sub Designation: Y  
Proposed Penalty: 217.00  
Paid Penalty: 217.00  
Assessment Status code: Closed  
Assess. Case Status code: Proposed  
Assessment Amount: 217.00  
Year: 2005  
Lucerne Valley, CA 92356  
County Name: San Bernardino  
P.O. Box: Not reported

Violation Number: 6376720  
Mine Name: Cushenbury Plant  
Date Issued: 07/26/2005

Map ID  
Direction  
Distance  
Elevation

MAP FINDINGS

Site

Database(s)

EDR ID Number  
EPA ID Number

**MITSUBISHI CEMENT CORP (Continued)**

**1011125749**

Address Type: MineLocation  
Address: 5808 State Hwy 18  
Operator: Mitsubishi Cement Corp  
Contractor ID: Not reported  
Controller Name: Mitsubishi Corp  
Mined Material: Cement  
Ownership Date: 03/31/1988  
Mine Type: Facility  
Mine Status: Active  
Status Date: 08/09/1988  
Action Type: 104(a)  
Date Abated: 07/26/2005  
Citation/Order: Citation  
Sig and Sub Designation: N  
Proposed Penalty: 60.00  
Paid Penalty: 60.00  
Assessment Status code: Closed  
Assess. Case Status code: Proposed  
Assessment Amount: 60.00  
Year: 2005  
Lucerne Valley, CA 92356  
County Name: San Bernardino  
P.O. Box: Not reported

Violation Number: 6376721  
Mine Name: Cushenbury Plant  
Date Issued: 07/27/2005  
Address Type: MineLocation  
Address: 5808 State Hwy 18  
Operator: Mitsubishi Cement Corp  
Contractor ID: Not reported  
Controller Name: Mitsubishi Corp  
Mined Material: Cement  
Ownership Date: 03/31/1988  
Mine Type: Facility  
Mine Status: Active  
Status Date: 08/09/1988  
Action Type: 104(a)  
Date Abated: 07/27/2005  
Citation/Order: Citation  
Sig and Sub Designation: N  
Proposed Penalty: 60.00  
Paid Penalty: 60.00  
Assessment Status code: Closed  
Assess. Case Status code: Proposed  
Assessment Amount: 60.00  
Year: 2005  
Lucerne Valley, CA 92356  
County Name: San Bernardino  
P.O. Box: Not reported

Violation Number: 6376722  
Mine Name: Cushenbury Plant  
Date Issued: 07/27/2005  
Address Type: MineLocation  
Address: 5808 State Hwy 18  
Operator: Mitsubishi Cement Corp

Map ID  
Direction  
Distance  
Elevation

MAP FINDINGS

Site

Database(s)

EDR ID Number  
EPA ID Number

**MITSUBISHI CEMENT CORP (Continued)**

**1011125749**

Contractor ID: Not reported  
Controller Name: Mitsubishi Corp  
Mined Material: Cement  
Ownership Date: 03/31/1988  
Mine Type: Facility  
Mine Status: Active  
Status Date: 08/09/1988  
Action Type: 104(a)  
Date Abated: 07/27/2005  
Citation/Order: Citation  
Sig and Sub Designation: N  
Proposed Penalty: 60.00  
Paid Penalty: 60.00  
Assessment Status code: Closed  
Assess. Case Status code: Proposed  
Assessment Amount: 60.00  
Year: 2005  
Lucerne Valley, CA 92356  
County Name: San Bernardino  
P.O. Box: Not reported

Violation Number: 6376723  
Mine Name: Cushenbury Plant  
Date Issued: 07/27/2005  
Address Type: MineLocation  
Address: 5808 State Hwy 18  
Operator: Mitsubishi Cement Corp  
Contractor ID: K48  
Controller Name: Mitsubishi Corp  
Mined Material: Cement  
Ownership Date: 03/31/1988  
Mine Type: Facility  
Mine Status: Active  
Status Date: 08/09/1988  
Action Type: 104(a)  
Date Abated: 07/27/2005  
Citation/Order: Citation  
Sig and Sub Designation: N  
Proposed Penalty: 60.00  
Paid Penalty: 60.00  
Assessment Status code: Closed  
Assess. Case Status code: Proposed  
Assessment Amount: 60.00  
Year: 2005  
Lucerne Valley, CA 92356  
County Name: San Bernardino  
P.O. Box: Not reported

Violation Number: 6390001  
Mine Name: Cushenbury Plant  
Date Issued: 03/22/2006  
Address Type: MineLocation  
Address: 5808 State Hwy 18  
Operator: Mitsubishi Cement Corp  
Contractor ID: WAD  
Controller Name: Mitsubishi Corp  
Mined Material: Cement

Map ID  
Direction  
Distance  
Elevation

MAP FINDINGS

Site

Database(s)

EDR ID Number  
EPA ID Number

**MITSUBISHI CEMENT CORP (Continued)**

**1011125749**

Ownership Date: 03/31/1988  
Mine Type: Facility  
Mine Status: Active  
Status Date: 08/09/1988  
Action Type: 104(a)  
Date Abated: 03/23/2006  
Citation/Order: Citation  
Sig and Sub Designation: N  
Proposed Penalty: 60.00  
Paid Penalty: 60.00  
Assessment Status code: Closed  
Assess. Case Status code: Proposed  
Assessment Amount: 60.00  
Year: 2006  
Lucerne Valley, CA 92356  
County Name: San Bernardino  
P.O. Box: Not reported

Violation Number: 6390002  
Mine Name: Cushenbury Plant  
Date Issued: 03/23/2006  
Address Type: MineLocation  
Address: 5808 State Hwy 18  
Operator: Mitsubishi Cement Corp  
Contractor ID: R2W  
Controller Name: Mitsubishi Corp  
Mined Material: Cement  
Ownership Date: 03/31/1988  
Mine Type: Facility  
Mine Status: Active  
Status Date: 08/09/1988  
Action Type: 104(a)  
Date Abated: 03/23/2006  
Citation/Order: Citation  
Sig and Sub Designation: N  
Proposed Penalty: 60.00  
Paid Penalty: 60.00  
Assessment Status code: Closed  
Assess. Case Status code: Proposed  
Assessment Amount: 60.00  
Year: 2006  
Lucerne Valley, CA 92356  
County Name: San Bernardino  
P.O. Box: Not reported

Violation Number: 6390003  
Mine Name: Cushenbury Plant  
Date Issued: 03/23/2006  
Address Type: MineLocation  
Address: 5808 State Hwy 18  
Operator: Mitsubishi Cement Corp  
Contractor ID: R2W  
Controller Name: Mitsubishi Corp  
Mined Material: Cement  
Ownership Date: 03/31/1988  
Mine Type: Facility  
Mine Status: Active

Map ID  
Direction  
Distance  
Elevation

MAP FINDINGS

Site

Database(s)

EDR ID Number  
EPA ID Number

**MITSUBISHI CEMENT CORP (Continued)**

**1011125749**

Status Date: 08/09/1988  
Action Type: 104(a)  
Date Abated: 03/28/2006  
Citation/Order: Citation  
Sig and Sub Designation: N  
Proposed Penalty: 60.00  
Paid Penalty: 60.00  
Assessment Status code: Closed  
Assess. Case Status code: Proposed  
Assessment Amount: 60.00  
Year: 2006  
Lucerne Valley, CA 92356  
County Name: San Bernardino  
P.O. Box: Not reported

Violation Number: 6390004  
Mine Name: Cushenbury Plant  
Date Issued: 03/23/2006  
Address Type: MineLocation  
Address: 5808 State Hwy 18  
Operator: Mitsubishi Cement Corp  
Contractor ID: R2W  
Controller Name: Mitsubishi Corp  
Mined Material: Cement  
Ownership Date: 03/31/1988  
Mine Type: Facility  
Mine Status: Active  
Status Date: 08/09/1988  
Action Type: 104(a)  
Date Abated: 03/23/2006  
Citation/Order: Citation  
Sig and Sub Designation: N  
Proposed Penalty: 60.00  
Paid Penalty: 60.00  
Assessment Status code: Closed  
Assess. Case Status code: Proposed  
Assessment Amount: 60.00  
Year: 2006  
Lucerne Valley, CA 92356  
County Name: San Bernardino  
P.O. Box: Not reported

Violation Number: 6390005  
Mine Name: Cushenbury Plant  
Date Issued: 03/23/2006  
Address Type: MineLocation  
Address: 5808 State Hwy 18  
Operator: Mitsubishi Cement Corp  
Contractor ID: R2W  
Controller Name: Mitsubishi Corp  
Mined Material: Cement  
Ownership Date: 03/31/1988  
Mine Type: Facility  
Mine Status: Active  
Status Date: 08/09/1988  
Action Type: 104(a)  
Date Abated: 03/23/2006

Map ID  
Direction  
Distance  
Elevation

MAP FINDINGS

Site

Database(s)

EDR ID Number  
EPA ID Number

**MITSUBISHI CEMENT CORP (Continued)**

**1011125749**

Citation/Order: Citation  
Sig and Sub Designation: N  
Proposed Penalty: 60.00  
Paid Penalty: 60.00  
Assessment Status code: Closed  
Assess. Case Status code: Proposed  
Assessment Amount: 60.00  
Year: 2006  
Lucerne Valley, CA 92356  
County Name: San Bernardino  
P.O. Box: Not reported

Violation Number: 6390006  
Mine Name: Cushenbury Plant  
Date Issued: 03/23/2006  
Address Type: MineLocation  
Address: 5808 State Hwy 18  
Operator: Mitsubishi Cement Corp  
Contractor ID: R2W  
Controller Name: Mitsubishi Corp  
Mined Material: Cement  
Ownership Date: 03/31/1988  
Mine Type: Facility  
Mine Status: Active  
Status Date: 08/09/1988  
Action Type: 104(a)  
Date Abated: 03/23/2006  
Citation/Order: Citation  
Sig and Sub Designation: Y  
Proposed Penalty: 144.00  
Paid Penalty: 144.00  
Assessment Status code: Closed  
Assess. Case Status code: Proposed  
Assessment Amount: 144.00  
Year: 2006  
Lucerne Valley, CA 92356  
County Name: San Bernardino  
P.O. Box: Not reported

Violation Number: 6390376  
Mine Name: Cushenbury Plant  
Date Issued: 01/30/2007  
Address Type: MineLocation  
Address: 5808 State Hwy 18  
Operator: Mitsubishi Cement Corp  
Contractor ID: Not reported  
Controller Name: Mitsubishi Corp  
Mined Material: Cement  
Ownership Date: 03/31/1988  
Mine Type: Facility  
Mine Status: Active  
Status Date: 08/09/1988  
Action Type: 104(a)  
Date Abated: 01/30/2007  
Citation/Order: Citation  
Sig and Sub Designation: N  
Proposed Penalty: 60.00

Map ID  
Direction  
Distance  
Elevation

MAP FINDINGS

Site

Database(s)

EDR ID Number  
EPA ID Number

**MITSUBISHI CEMENT CORP (Continued)**

**1011125749**

Paid Penalty: 60.00  
Assessment Status code: Closed  
Assess. Case Status code: Proposed  
Assessment Amount: 60.00  
Year: 2007  
Lucerne Valley, CA 92356  
County Name: San Bernardino  
P.O. Box: Not reported

Violation Number: 6390377  
Mine Name: Cushenbury Plant  
Date Issued: 01/30/2007  
Address Type: MineLocation  
Address: 5808 State Hwy 18  
Operator: Mitsubishi Cement Corp  
Contractor ID: Not reported  
Controller Name: Mitsubishi Corp  
Mined Material: Cement  
Ownership Date: 03/31/1988  
Mine Type: Facility  
Mine Status: Active  
Status Date: 08/09/1988  
Action Type: 104(a)  
Date Abated: 01/30/2007  
Citation/Order: Citation  
Sig and Sub Designation: N  
Proposed Penalty: 60.00  
Paid Penalty: 60.00  
Assessment Status code: Closed  
Assess. Case Status code: Proposed  
Assessment Amount: 60.00  
Year: 2007  
Lucerne Valley, CA 92356  
County Name: San Bernardino  
P.O. Box: Not reported

Violation Number: 6390378  
Mine Name: Cushenbury Plant  
Date Issued: 01/31/2007  
Address Type: MineLocation  
Address: 5808 State Hwy 18  
Operator: Mitsubishi Cement Corp  
Contractor ID: Not reported  
Controller Name: Mitsubishi Corp  
Mined Material: Cement  
Ownership Date: 03/31/1988  
Mine Type: Facility  
Mine Status: Active  
Status Date: 08/09/1988  
Action Type: 104(a)  
Date Abated: 01/31/2007  
Citation/Order: Citation  
Sig and Sub Designation: N  
Proposed Penalty: 60.00  
Paid Penalty: 60.00  
Assessment Status code: Closed  
Assess. Case Status code: Proposed

Map ID  
Direction  
Distance  
Elevation

MAP FINDINGS

Site

Database(s)

EDR ID Number  
EPA ID Number

**MITSUBISHI CEMENT CORP (Continued)**

**1011125749**

Assessment Amount: 60.00  
Year: 2007  
Lucerne Valley, CA 92356  
County Name: San Bernardino  
P.O. Box: Not reported

Violation Number: 6390379  
Mine Name: Cushenbury Plant  
Date Issued: 01/31/2007  
Address Type: MineLocation  
Address: 5808 State Hwy 18  
Operator: Mitsubishi Cement Corp  
Contractor ID: Not reported  
Controller Name: Mitsubishi Corp  
Mined Material: Cement  
Ownership Date: 03/31/1988  
Mine Type: Facility  
Mine Status: Active  
Status Date: 08/09/1988  
Action Type: 104(a)  
Date Abated: 02/01/2007  
Citation/Order: Citation  
Sig and Sub Designation: Y  
Proposed Penalty: 524.00  
Paid Penalty: 524.00  
Assessment Status code: Closed  
Assess. Case Status code: Proposed  
Assessment Amount: 524.00  
Year: 2007  
Lucerne Valley, CA 92356  
County Name: San Bernardino  
P.O. Box: Not reported

Violation Number: 6390380  
Mine Name: Cushenbury Plant  
Date Issued: 02/01/2007  
Address Type: MineLocation  
Address: 5808 State Hwy 18  
Operator: Mitsubishi Cement Corp  
Contractor ID: WAD  
Controller Name: Mitsubishi Corp  
Mined Material: Cement  
Ownership Date: 03/31/1988  
Mine Type: Facility  
Mine Status: Active  
Status Date: 08/09/1988  
Action Type: 104(a)  
Date Abated: 02/01/2007  
Citation/Order: Citation  
Sig and Sub Designation: N  
Proposed Penalty: 60.00  
Paid Penalty: 60.00  
Assessment Status code: Closed  
Assess. Case Status code: Proposed  
Assessment Amount: 60.00  
Year: 2007  
Lucerne Valley, CA 92356

Map ID  
Direction  
Distance  
Elevation

MAP FINDINGS

Site

Database(s)

EDR ID Number  
EPA ID Number

**MITSUBISHI CEMENT CORP (Continued)**

**1011125749**

County Name: San Bernardino  
P.O. Box: Not reported

Violation Number: 6390381  
Mine Name: Cushenbury Plant  
Date Issued: 02/06/2007  
Address Type: MineLocation  
Address: 5808 State Hwy 18  
Operator: Mitsubishi Cement Corp  
Contractor ID: Not reported  
Controller Name: Mitsubishi Corp  
Mined Material: Cement  
Ownership Date: 03/31/1988  
Mine Type: Facility  
Mine Status: Active  
Status Date: 08/09/1988  
Action Type: 104(a)  
Date Abated: 02/06/2007  
Citation/Order: Citation  
Sig and Sub Designation: N  
Proposed Penalty: 60.00  
Paid Penalty: 60.00  
Assessment Status code: Closed  
Assess. Case Status code: Proposed  
Assessment Amount: 60.00  
Year: 2007  
Lucerne Valley, CA 92356

County Name: San Bernardino  
P.O. Box: Not reported

Violation Number: 6390382  
Mine Name: Cushenbury Plant  
Date Issued: 02/06/2007  
Address Type: MineLocation  
Address: 5808 State Hwy 18  
Operator: Mitsubishi Cement Corp  
Contractor ID: Not reported  
Controller Name: Mitsubishi Corp  
Mined Material: Cement  
Ownership Date: 03/31/1988  
Mine Type: Facility  
Mine Status: Active  
Status Date: 08/09/1988  
Action Type: 104(a)  
Date Abated: 02/06/2007  
Citation/Order: Citation  
Sig and Sub Designation: N  
Proposed Penalty: 60.00  
Paid Penalty: 60.00  
Assessment Status code: Closed  
Assess. Case Status code: Proposed  
Assessment Amount: 60.00  
Year: 2007  
Lucerne Valley, CA 92356

County Name: San Bernardino  
P.O. Box: Not reported

Map ID  
Direction  
Distance  
Elevation

MAP FINDINGS

Site

Database(s)

EDR ID Number  
EPA ID Number

**MITSUBISHI CEMENT CORP (Continued)**

**1011125749**

Violation Number: 6390383  
Mine Name: Cushenbury Plant  
Date Issued: 02/06/2007  
Address Type: MineLocation  
Address: 5808 State Hwy 18  
Operator: Mitsubishi Cement Corp  
Contractor ID: Not reported  
Controller Name: Mitsubishi Corp  
Mined Material: Cement  
Ownership Date: 03/31/1988  
Mine Type: Facility  
Mine Status: Active  
Status Date: 08/09/1988  
Action Type: 104(a)  
Date Abated: 02/06/2007  
Citation/Order: Citation  
Sig and Sub Designation: N  
Proposed Penalty: 60.00  
Paid Penalty: 60.00  
Assessment Status code: Closed  
Assess. Case Status code: Proposed  
Assessment Amount: 60.00  
Year: 2007  
Lucerne Valley, CA 92356  
County Name: San Bernardino  
P.O. Box: Not reported

Violation Number: 6390384  
Mine Name: Cushenbury Plant  
Date Issued: 02/07/2007  
Address Type: MineLocation  
Address: 5808 State Hwy 18  
Operator: Mitsubishi Cement Corp  
Contractor ID: Not reported  
Controller Name: Mitsubishi Corp  
Mined Material: Cement  
Ownership Date: 03/31/1988  
Mine Type: Facility  
Mine Status: Active  
Status Date: 08/09/1988  
Action Type: 104(a)  
Date Abated: 02/07/2007  
Citation/Order: Citation  
Sig and Sub Designation: N  
Proposed Penalty: 60.00  
Paid Penalty: 60.00  
Assessment Status code: Closed  
Assess. Case Status code: Proposed  
Assessment Amount: 60.00  
Year: 2007  
Lucerne Valley, CA 92356  
County Name: San Bernardino  
P.O. Box: Not reported

Violation Number: 6390385  
Mine Name: Cushenbury Plant  
Date Issued: 02/07/2007

Map ID  
Direction  
Distance  
Elevation

MAP FINDINGS

Site

Database(s)

EDR ID Number  
EPA ID Number

**MITSUBISHI CEMENT CORP (Continued)**

**1011125749**

Address Type: MineLocation  
Address: 5808 State Hwy 18  
Operator: Mitsubishi Cement Corp  
Contractor ID: Not reported  
Controller Name: Mitsubishi Corp  
Mined Material: Cement  
Ownership Date: 03/31/1988  
Mine Type: Facility  
Mine Status: Active  
Status Date: 08/09/1988  
Action Type: 104(a)  
Date Abated: 02/07/2007  
Citation/Order: Citation  
Sig and Sub Designation: N  
Proposed Penalty: 60.00  
Paid Penalty: 60.00  
Assessment Status code: Closed  
Assess. Case Status code: Proposed  
Assessment Amount: 60.00  
Year: 2007  
Lucerne Valley, CA 92356  
County Name: San Bernardino  
P.O. Box: Not reported

Violation Number: 6390487  
Mine Name: Cushenbury Plant  
Date Issued: 08/11/2006  
Address Type: MineLocation  
Address: 5808 State Hwy 18  
Operator: Mitsubishi Cement Corp  
Contractor ID: 5WR  
Controller Name: Mitsubishi Corp  
Mined Material: Cement  
Ownership Date: 03/31/1988  
Mine Type: Facility  
Mine Status: Active  
Status Date: 08/09/1988  
Action Type: 104(a)  
Date Abated: 08/22/2006  
Citation/Order: Citation  
Sig and Sub Designation: Y  
Proposed Penalty: 247.00  
Paid Penalty: 247.00  
Assessment Status code: Closed  
Assess. Case Status code: Proposed  
Assessment Amount: 247.00  
Year: 2006  
Lucerne Valley, CA 92356  
County Name: San Bernardino  
P.O. Box: Not reported

Violation Number: 6381871  
Mine Name: Cushenbury Plant  
Date Issued: 08/17/2006  
Address Type: MineLocation  
Address: 5808 State Hwy 18  
Operator: Mitsubishi Cement Corp

Map ID  
Direction  
Distance  
Elevation

MAP FINDINGS

Site

Database(s)

EDR ID Number  
EPA ID Number

**MITSUBISHI CEMENT CORP (Continued)**

**1011125749**

Contractor ID: Not reported  
Controller Name: Mitsubishi Corp  
Mined Material: Cement  
Ownership Date: 03/31/1988  
Mine Type: Facility  
Mine Status: Active  
Status Date: 08/09/1988  
Action Type: 103(k)  
Date Abated: 08/19/2006  
Citation/Order: Order  
Sig and Sub Designation: Not reported  
Proposed Penalty: Not reported  
Paid Penalty: Not reported  
Assessment Status code: Not reported  
Assess. Case Status code: Not reported  
Assessment Amount: Not reported  
Year: 2006  
Lucerne Valley, CA 92356  
County Name: San Bernardino  
P.O. Box: Not reported

Violation Number: 6381624  
Mine Name: Cushenbury Plant  
Date Issued: 03/21/2006  
Address Type: MineLocation  
Address: 5808 State Hwy 18  
Operator: Mitsubishi Cement Corp  
Contractor ID: Not reported  
Controller Name: Mitsubishi Corp  
Mined Material: Cement  
Ownership Date: 03/31/1988  
Mine Type: Facility  
Mine Status: Active  
Status Date: 08/09/1988  
Action Type: 104(a)  
Date Abated: 03/23/2006  
Citation/Order: Citation  
Sig and Sub Designation: N  
Proposed Penalty: 60.00  
Paid Penalty: 60.00  
Assessment Status code: Closed  
Assess. Case Status code: Proposed  
Assessment Amount: 60.00  
Year: 2006  
Lucerne Valley, CA 92356  
County Name: San Bernardino  
P.O. Box: Not reported

Violation Number: 6381625  
Mine Name: Cushenbury Plant  
Date Issued: 03/21/2006  
Address Type: MineLocation  
Address: 5808 State Hwy 18  
Operator: Mitsubishi Cement Corp  
Contractor ID: Not reported  
Controller Name: Mitsubishi Corp  
Mined Material: Cement

Map ID  
Direction  
Distance  
Elevation

MAP FINDINGS

Site

Database(s)

EDR ID Number  
EPA ID Number

**MITSUBISHI CEMENT CORP (Continued)**

**1011125749**

Ownership Date: 03/31/1988  
Mine Type: Facility  
Mine Status: Active  
Status Date: 08/09/1988  
Action Type: 104(a)  
Date Abated: 03/23/2006  
Citation/Order: Citation  
Sig and Sub Designation: N  
Proposed Penalty: 60.00  
Paid Penalty: 60.00  
Assessment Status code: Closed  
Assess. Case Status code: Proposed  
Assessment Amount: 60.00  
Year: 2006  
Lucerne Valley, CA 92356  
County Name: San Bernardino  
P.O. Box: Not reported

Violation Number: 6381626  
Mine Name: Cushenbury Plant  
Date Issued: 03/21/2006  
Address Type: MineLocation  
Address: 5808 State Hwy 18  
Operator: Mitsubishi Cement Corp  
Contractor ID: Not reported  
Controller Name: Mitsubishi Corp  
Mined Material: Cement  
Ownership Date: 03/31/1988  
Mine Type: Facility  
Mine Status: Active  
Status Date: 08/09/1988  
Action Type: 104(a)  
Date Abated: 03/21/2006  
Citation/Order: Citation  
Sig and Sub Designation: N  
Proposed Penalty: 60.00  
Paid Penalty: 60.00  
Assessment Status code: Closed  
Assess. Case Status code: Proposed  
Assessment Amount: 60.00  
Year: 2006  
Lucerne Valley, CA 92356  
County Name: San Bernardino  
P.O. Box: Not reported

Violation Number: 6381627  
Mine Name: Cushenbury Plant  
Date Issued: 03/21/2006  
Address Type: MineLocation  
Address: 5808 State Hwy 18  
Operator: Mitsubishi Cement Corp  
Contractor ID: Not reported  
Controller Name: Mitsubishi Corp  
Mined Material: Cement  
Ownership Date: 03/31/1988  
Mine Type: Facility  
Mine Status: Active

Map ID  
Direction  
Distance  
Elevation

MAP FINDINGS

Site

Database(s)

EDR ID Number  
EPA ID Number

**MITSUBISHI CEMENT CORP (Continued)**

**1011125749**

Status Date: 08/09/1988  
Action Type: 104(a)  
Date Abated: 03/23/2006  
Citation/Order: Citation  
Sig and Sub Designation: N  
Proposed Penalty: 60.00  
Paid Penalty: 60.00  
Assessment Status code: Closed  
Assess. Case Status code: Proposed  
Assessment Amount: 60.00  
Year: 2006  
Lucerne Valley, CA 92356  
County Name: San Bernardino  
P.O. Box: Not reported

Violation Number: 6381628  
Mine Name: Cushenbury Plant  
Date Issued: 03/21/2006  
Address Type: MineLocation  
Address: 5808 State Hwy 18  
Operator: Mitsubishi Cement Corp  
Contractor ID: Not reported  
Controller Name: Mitsubishi Corp  
Mined Material: Cement  
Ownership Date: 03/31/1988  
Mine Type: Facility  
Mine Status: Active  
Status Date: 08/09/1988  
Action Type: 104(a)  
Date Abated: 03/23/2006  
Citation/Order: Citation  
Sig and Sub Designation: N  
Proposed Penalty: 60.00  
Paid Penalty: 60.00  
Assessment Status code: Closed  
Assess. Case Status code: Proposed  
Assessment Amount: 60.00  
Year: 2006  
Lucerne Valley, CA 92356  
County Name: San Bernardino  
P.O. Box: Not reported

Violation Number: 6381629  
Mine Name: Cushenbury Plant  
Date Issued: 03/21/2006  
Address Type: MineLocation  
Address: 5808 State Hwy 18  
Operator: Mitsubishi Cement Corp  
Contractor ID: Not reported  
Controller Name: Mitsubishi Corp  
Mined Material: Cement  
Ownership Date: 03/31/1988  
Mine Type: Facility  
Mine Status: Active  
Status Date: 08/09/1988  
Action Type: 104(a)  
Date Abated: 03/23/2006

Map ID  
Direction  
Distance  
Elevation

MAP FINDINGS

Site

Database(s)

EDR ID Number  
EPA ID Number

**MITSUBISHI CEMENT CORP (Continued)**

**1011125749**

Citation/Order: Citation  
Sig and Sub Designation: Y  
Proposed Penalty: 723.00  
Paid Penalty: 723.00  
Assessment Status code: Closed  
Assess. Case Status code: Proposed  
Assessment Amount: 723.00  
Year: 2006  
Lucerne Valley, CA 92356  
County Name: San Bernardino  
P.O. Box: Not reported

Violation Number: 6381630  
Mine Name: Cushenbury Plant  
Date Issued: 03/21/2006  
Address Type: MineLocation  
Address: 5808 State Hwy 18  
Operator: Mitsubishi Cement Corp  
Contractor ID: Not reported  
Controller Name: Mitsubishi Corp  
Mined Material: Cement  
Ownership Date: 03/31/1988  
Mine Type: Facility  
Mine Status: Active  
Status Date: 08/09/1988  
Action Type: 104(a)  
Date Abated: 04/12/2006  
Citation/Order: Citation  
Sig and Sub Designation: N  
Proposed Penalty: 60.00  
Paid Penalty: 60.00  
Assessment Status code: Closed  
Assess. Case Status code: Proposed  
Assessment Amount: 60.00  
Year: 2006  
Lucerne Valley, CA 92356  
County Name: San Bernardino  
P.O. Box: Not reported

Violation Number: 6381631  
Mine Name: Cushenbury Plant  
Date Issued: 03/21/2006  
Address Type: MineLocation  
Address: 5808 State Hwy 18  
Operator: Mitsubishi Cement Corp  
Contractor ID: Not reported  
Controller Name: Mitsubishi Corp  
Mined Material: Cement  
Ownership Date: 03/31/1988  
Mine Type: Facility  
Mine Status: Active  
Status Date: 08/09/1988  
Action Type: 104(a)  
Date Abated: 03/22/2006  
Citation/Order: Citation  
Sig and Sub Designation: N  
Proposed Penalty: 60.00

Map ID  
Direction  
Distance  
Elevation

MAP FINDINGS

Site

Database(s)

EDR ID Number  
EPA ID Number

**MITSUBISHI CEMENT CORP (Continued)**

**1011125749**

Paid Penalty: 60.00  
Assessment Status code: Closed  
Assess. Case Status code: Proposed  
Assessment Amount: 60.00  
Year: 2006  
Lucerne Valley, CA 92356  
County Name: San Bernardino  
P.O. Box: Not reported

Violation Number: 6381632  
Mine Name: Cushenbury Plant  
Date Issued: 03/22/2006  
Address Type: MineLocation  
Address: 5808 State Hwy 18  
Operator: Mitsubishi Cement Corp  
Contractor ID: Not reported  
Controller Name: Mitsubishi Corp  
Mined Material: Cement  
Ownership Date: 03/31/1988  
Mine Type: Facility  
Mine Status: Active  
Status Date: 08/09/1988  
Action Type: 104(a)  
Date Abated: 03/22/2006  
Citation/Order: Citation  
Sig and Sub Designation: N  
Proposed Penalty: 60.00  
Paid Penalty: 60.00  
Assessment Status code: Closed  
Assess. Case Status code: Proposed  
Assessment Amount: 60.00  
Year: 2006  
Lucerne Valley, CA 92356  
County Name: San Bernardino  
P.O. Box: Not reported

Violation Number: 6381633  
Mine Name: Cushenbury Plant  
Date Issued: 03/22/2006  
Address Type: MineLocation  
Address: 5808 State Hwy 18  
Operator: Mitsubishi Cement Corp  
Contractor ID: Not reported  
Controller Name: Mitsubishi Corp  
Mined Material: Cement  
Ownership Date: 03/31/1988  
Mine Type: Facility  
Mine Status: Active  
Status Date: 08/09/1988  
Action Type: 104(a)  
Date Abated: 03/23/2006  
Citation/Order: Citation  
Sig and Sub Designation: N  
Proposed Penalty: 60.00  
Paid Penalty: 60.00  
Assessment Status code: Closed  
Assess. Case Status code: Proposed

Map ID  
Direction  
Distance  
Elevation

MAP FINDINGS

Site

Database(s)

EDR ID Number  
EPA ID Number

**MITSUBISHI CEMENT CORP (Continued)**

**1011125749**

Assessment Amount: 60.00  
Year: 2006  
Lucerne Valley, CA 92356  
County Name: San Bernardino  
P.O. Box: Not reported

Violation Number: 6381634  
Mine Name: Cushenbury Plant  
Date Issued: 03/22/2006  
Address Type: MineLocation  
Address: 5808 State Hwy 18  
Operator: Mitsubishi Cement Corp  
Contractor ID: Not reported  
Controller Name: Mitsubishi Corp  
Mined Material: Cement  
Ownership Date: 03/31/1988  
Mine Type: Facility  
Mine Status: Active  
Status Date: 08/09/1988  
Action Type: 104(a)  
Date Abated: 03/28/2006  
Citation/Order: Citation  
Sig and Sub Designation: N  
Proposed Penalty: 60.00  
Paid Penalty: 60.00  
Assessment Status code: Closed  
Assess. Case Status code: Proposed  
Assessment Amount: 60.00  
Year: 2006  
Lucerne Valley, CA 92356  
County Name: San Bernardino  
P.O. Box: Not reported

Violation Number: 6381635  
Mine Name: Cushenbury Plant  
Date Issued: 03/22/2006  
Address Type: MineLocation  
Address: 5808 State Hwy 18  
Operator: Mitsubishi Cement Corp  
Contractor ID: Not reported  
Controller Name: Mitsubishi Corp  
Mined Material: Cement  
Ownership Date: 03/31/1988  
Mine Type: Facility  
Mine Status: Active  
Status Date: 08/09/1988  
Action Type: 104(a)  
Date Abated: 03/23/2006  
Citation/Order: Citation  
Sig and Sub Designation: N  
Proposed Penalty: 60.00  
Paid Penalty: 60.00  
Assessment Status code: Closed  
Assess. Case Status code: Proposed  
Assessment Amount: 60.00  
Year: 2006  
Lucerne Valley, CA 92356

Map ID  
Direction  
Distance  
Elevation

MAP FINDINGS

Site

Database(s)

EDR ID Number  
EPA ID Number

**MITSUBISHI CEMENT CORP (Continued)**

**1011125749**

County Name: San Bernardino  
P.O. Box: Not reported

Violation Number: 6381636  
Mine Name: Cushenbury Plant  
Date Issued: 03/22/2006  
Address Type: MineLocation  
Address: 5808 State Hwy 18  
Operator: Mitsubishi Cement Corp  
Contractor ID: Not reported  
Controller Name: Mitsubishi Corp  
Mined Material: Cement  
Ownership Date: 03/31/1988  
Mine Type: Facility  
Mine Status: Active  
Status Date: 08/09/1988  
Action Type: 104(a)  
Date Abated: 03/23/2006  
Citation/Order: Citation  
Sig and Sub Designation: N  
Proposed Penalty: 60.00  
Paid Penalty: 60.00  
Assessment Status code: Closed  
Assess. Case Status code: Proposed  
Assessment Amount: 60.00  
Year: 2006  
Lucerne Valley, CA 92356

County Name: San Bernardino  
P.O. Box: Not reported

Violation Number: 6381637  
Mine Name: Cushenbury Plant  
Date Issued: 03/22/2006  
Address Type: MineLocation  
Address: 5808 State Hwy 18  
Operator: Mitsubishi Cement Corp  
Contractor ID: Not reported  
Controller Name: Mitsubishi Corp  
Mined Material: Cement  
Ownership Date: 03/31/1988  
Mine Type: Facility  
Mine Status: Active  
Status Date: 08/09/1988  
Action Type: 104(a)  
Date Abated: 03/22/2006  
Citation/Order: Citation  
Sig and Sub Designation: N  
Proposed Penalty: 60.00  
Paid Penalty: 60.00  
Assessment Status code: Closed  
Assess. Case Status code: Proposed  
Assessment Amount: 60.00  
Year: 2006  
Lucerne Valley, CA 92356

County Name: San Bernardino  
P.O. Box: Not reported

Map ID  
Direction  
Distance  
Elevation

MAP FINDINGS

Site

Database(s)

EDR ID Number  
EPA ID Number

**MITSUBISHI CEMENT CORP (Continued)**

**1011125749**

Violation Number: 6381638  
Mine Name: Cushenbury Plant  
Date Issued: 03/23/2006  
Address Type: MineLocation  
Address: 5808 State Hwy 18  
Operator: Mitsubishi Cement Corp  
Contractor ID: Not reported  
Controller Name: Mitsubishi Corp  
Mined Material: Cement  
Ownership Date: 03/31/1988  
Mine Type: Facility  
Mine Status: Active  
Status Date: 08/09/1988  
Action Type: 104(a)  
Date Abated: 03/28/2006  
Citation/Order: Citation  
Sig and Sub Designation: N  
Proposed Penalty: 60.00  
Paid Penalty: 60.00  
Assessment Status code: Closed  
Assess. Case Status code: Proposed  
Assessment Amount: 60.00  
Year: 2006  
Lucerne Valley, CA 92356  
County Name: San Bernardino  
P.O. Box: Not reported

Violation Number: 6380903  
Mine Name: Cushenbury Plant  
Date Issued: 03/14/2006  
Address Type: MineLocation  
Address: 5808 State Hwy 18  
Operator: Mitsubishi Cement Corp  
Contractor ID: Not reported  
Controller Name: Mitsubishi Corp  
Mined Material: Cement  
Ownership Date: 03/31/1988  
Mine Type: Facility  
Mine Status: Active  
Status Date: 08/09/1988  
Action Type: 104(a)  
Date Abated: 03/15/2006  
Citation/Order: Citation  
Sig and Sub Designation: N  
Proposed Penalty: 60.00  
Paid Penalty: 60.00  
Assessment Status code: Closed  
Assess. Case Status code: Proposed  
Assessment Amount: 60.00  
Year: 2006  
Lucerne Valley, CA 92356  
County Name: San Bernardino  
P.O. Box: Not reported

Violation Number: 6380904  
Mine Name: Cushenbury Plant  
Date Issued: 03/14/2006

Map ID  
Direction  
Distance  
Elevation

MAP FINDINGS

Site

Database(s)

EDR ID Number  
EPA ID Number

**MITSUBISHI CEMENT CORP (Continued)**

**1011125749**

Address Type: MineLocation  
Address: 5808 State Hwy 18  
Operator: Mitsubishi Cement Corp  
Contractor ID: Not reported  
Controller Name: Mitsubishi Corp  
Mined Material: Cement  
Ownership Date: 03/31/1988  
Mine Type: Facility  
Mine Status: Active  
Status Date: 08/09/1988  
Action Type: 104(a)  
Date Abated: 03/21/2006  
Citation/Order: Citation  
Sig and Sub Designation: N  
Proposed Penalty: 60.00  
Paid Penalty: 60.00  
Assessment Status code: Closed  
Assess. Case Status code: Proposed  
Assessment Amount: 60.00  
Year: 2006  
Lucerne Valley, CA 92356  
County Name: San Bernardino  
P.O. Box: Not reported

Violation Number: 6380905  
Mine Name: Cushenbury Plant  
Date Issued: 03/14/2006  
Address Type: MineLocation  
Address: 5808 State Hwy 18  
Operator: Mitsubishi Cement Corp  
Contractor ID: Not reported  
Controller Name: Mitsubishi Corp  
Mined Material: Cement  
Ownership Date: 03/31/1988  
Mine Type: Facility  
Mine Status: Active  
Status Date: 08/09/1988  
Action Type: 104(a)  
Date Abated: 03/21/2006  
Citation/Order: Citation  
Sig and Sub Designation: N  
Proposed Penalty: 60.00  
Paid Penalty: 60.00  
Assessment Status code: Closed  
Assess. Case Status code: Proposed  
Assessment Amount: 60.00  
Year: 2006  
Lucerne Valley, CA 92356  
County Name: San Bernardino  
P.O. Box: Not reported

Violation Number: 6380906  
Mine Name: Cushenbury Plant  
Date Issued: 03/14/2006  
Address Type: MineLocation  
Address: 5808 State Hwy 18  
Operator: Mitsubishi Cement Corp

Map ID  
Direction  
Distance  
Elevation

MAP FINDINGS

Site

Database(s)

EDR ID Number  
EPA ID Number

**MITSUBISHI CEMENT CORP (Continued)**

**1011125749**

Contractor ID: Not reported  
Controller Name: Mitsubishi Corp  
Mined Material: Cement  
Ownership Date: 03/31/1988  
Mine Type: Facility  
Mine Status: Active  
Status Date: 08/09/1988  
Action Type: 104(a)  
Date Abated: 03/14/2006  
Citation/Order: Citation  
Sig and Sub Designation: N  
Proposed Penalty: 60.00  
Paid Penalty: 60.00  
Assessment Status code: Closed  
Assess. Case Status code: Proposed  
Assessment Amount: 60.00  
Year: 2006  
Lucerne Valley, CA 92356  
County Name: San Bernardino  
P.O. Box: Not reported

Violation Number: 6380907  
Mine Name: Cushenbury Plant  
Date Issued: 03/15/2006  
Address Type: MineLocation  
Address: 5808 State Hwy 18  
Operator: Mitsubishi Cement Corp  
Contractor ID: Not reported  
Controller Name: Mitsubishi Corp  
Mined Material: Cement  
Ownership Date: 03/31/1988  
Mine Type: Facility  
Mine Status: Active  
Status Date: 08/09/1988  
Action Type: 104(a)  
Date Abated: 03/21/2006  
Citation/Order: Citation  
Sig and Sub Designation: N  
Proposed Penalty: 60.00  
Paid Penalty: 60.00  
Assessment Status code: Closed  
Assess. Case Status code: Proposed  
Assessment Amount: 60.00  
Year: 2006  
Lucerne Valley, CA 92356  
County Name: San Bernardino  
P.O. Box: Not reported

Violation Number: 6380908  
Mine Name: Cushenbury Plant  
Date Issued: 03/15/2006  
Address Type: MineLocation  
Address: 5808 State Hwy 18  
Operator: Mitsubishi Cement Corp  
Contractor ID: Not reported  
Controller Name: Mitsubishi Corp  
Mined Material: Cement

Map ID  
Direction  
Distance  
Elevation

MAP FINDINGS

Site

Database(s)

EDR ID Number  
EPA ID Number

**MITSUBISHI CEMENT CORP (Continued)**

**1011125749**

Ownership Date: 03/31/1988  
Mine Type: Facility  
Mine Status: Active  
Status Date: 08/09/1988  
Action Type: 104(a)  
Date Abated: 03/21/2006  
Citation/Order: Citation  
Sig and Sub Designation: N  
Proposed Penalty: 60.00  
Paid Penalty: 60.00  
Assessment Status code: Closed  
Assess. Case Status code: Proposed  
Assessment Amount: 60.00  
Year: 2006  
Lucerne Valley, CA 92356  
County Name: San Bernardino  
P.O. Box: Not reported

Violation Number: 6380909  
Mine Name: Cushenbury Plant  
Date Issued: 03/15/2006  
Address Type: MineLocation  
Address: 5808 State Hwy 18  
Operator: Mitsubishi Cement Corp  
Contractor ID: Not reported  
Controller Name: Mitsubishi Corp  
Mined Material: Cement  
Ownership Date: 03/31/1988  
Mine Type: Facility  
Mine Status: Active  
Status Date: 08/09/1988  
Action Type: 104(a)  
Date Abated: 03/22/2006  
Citation/Order: Citation  
Sig and Sub Designation: N  
Proposed Penalty: 60.00  
Paid Penalty: 60.00  
Assessment Status code: Closed  
Assess. Case Status code: Proposed  
Assessment Amount: 60.00  
Year: 2006  
Lucerne Valley, CA 92356  
County Name: San Bernardino  
P.O. Box: Not reported

Violation Number: 6380910  
Mine Name: Cushenbury Plant  
Date Issued: 03/15/2006  
Address Type: MineLocation  
Address: 5808 State Hwy 18  
Operator: Mitsubishi Cement Corp  
Contractor ID: Not reported  
Controller Name: Mitsubishi Corp  
Mined Material: Cement  
Ownership Date: 03/31/1988  
Mine Type: Facility  
Mine Status: Active

Map ID  
Direction  
Distance  
Elevation

MAP FINDINGS

Site

Database(s)

EDR ID Number  
EPA ID Number

**MITSUBISHI CEMENT CORP (Continued)**

**1011125749**

Status Date: 08/09/1988  
Action Type: 104(a)  
Date Abated: 03/22/2006  
Citation/Order: Citation  
Sig and Sub Designation: N  
Proposed Penalty: 60.00  
Paid Penalty: 60.00  
Assessment Status code: Closed  
Assess. Case Status code: Proposed  
Assessment Amount: 60.00  
Year: 2006  
Lucerne Valley, CA 92356  
County Name: San Bernardino  
P.O. Box: Not reported

Violation Number: 6380911  
Mine Name: Cushenbury Plant  
Date Issued: 03/15/2006  
Address Type: MineLocation  
Address: 5808 State Hwy 18  
Operator: Mitsubishi Cement Corp  
Contractor ID: Not reported  
Controller Name: Mitsubishi Corp  
Mined Material: Cement  
Ownership Date: 03/31/1988  
Mine Type: Facility  
Mine Status: Active  
Status Date: 08/09/1988  
Action Type: 104(a)  
Date Abated: 03/22/2006  
Citation/Order: Citation  
Sig and Sub Designation: N  
Proposed Penalty: 60.00  
Paid Penalty: 60.00  
Assessment Status code: Closed  
Assess. Case Status code: Proposed  
Assessment Amount: 60.00  
Year: 2006  
Lucerne Valley, CA 92356  
County Name: San Bernardino  
P.O. Box: Not reported

Violation Number: 6380912  
Mine Name: Cushenbury Plant  
Date Issued: 03/27/2006  
Address Type: MineLocation  
Address: 5808 State Hwy 18  
Operator: Mitsubishi Cement Corp  
Contractor ID: WAD  
Controller Name: Mitsubishi Corp  
Mined Material: Cement  
Ownership Date: 03/31/1988  
Mine Type: Facility  
Mine Status: Active  
Status Date: 08/09/1988  
Action Type: 104(a)  
Date Abated: 03/27/2006

Map ID  
Direction  
Distance  
Elevation

MAP FINDINGS

Site

Database(s)

EDR ID Number  
EPA ID Number

**MITSUBISHI CEMENT CORP (Continued)**

**1011125749**

Citation/Order: Citation  
Sig and Sub Designation: N  
Proposed Penalty: 60.00  
Paid Penalty: 60.00  
Assessment Status code: Closed  
Assess. Case Status code: Proposed  
Assessment Amount: 60.00  
Year: 2006  
Lucerne Valley, CA 92356  
County Name: San Bernardino  
P.O. Box: Not reported

Violation Number: 6380913  
Mine Name: Cushenbury Plant  
Date Issued: 03/27/2006  
Address Type: MineLocation  
Address: 5808 State Hwy 18  
Operator: Mitsubishi Cement Corp  
Contractor ID: WAD  
Controller Name: Mitsubishi Corp  
Mined Material: Cement  
Ownership Date: 03/31/1988  
Mine Type: Facility  
Mine Status: Active  
Status Date: 08/09/1988  
Action Type: 104(a)  
Date Abated: 03/27/2006  
Citation/Order: Citation  
Sig and Sub Designation: N  
Proposed Penalty: 60.00  
Paid Penalty: 60.00  
Assessment Status code: Closed  
Assess. Case Status code: Proposed  
Assessment Amount: 60.00  
Year: 2006  
Lucerne Valley, CA 92356  
County Name: San Bernardino  
P.O. Box: Not reported

Violation Number: 6380914  
Mine Name: Cushenbury Plant  
Date Issued: 03/27/2006  
Address Type: MineLocation  
Address: 5808 State Hwy 18  
Operator: Mitsubishi Cement Corp  
Contractor ID: Not reported  
Controller Name: Mitsubishi Corp  
Mined Material: Cement  
Ownership Date: 03/31/1988  
Mine Type: Facility  
Mine Status: Active  
Status Date: 08/09/1988  
Action Type: 104(a)  
Date Abated: 03/27/2006  
Citation/Order: Citation  
Sig and Sub Designation: N  
Proposed Penalty: 60.00

Map ID  
Direction  
Distance  
Elevation

MAP FINDINGS

Site

Database(s)

EDR ID Number  
EPA ID Number

**MITSUBISHI CEMENT CORP (Continued)**

**1011125749**

Paid Penalty: 60.00  
Assessment Status code: Closed  
Assess. Case Status code: Proposed  
Assessment Amount: 60.00  
Year: 2006  
Lucerne Valley, CA 92356  
County Name: San Bernardino  
P.O. Box: Not reported

Violation Number: 6380915  
Mine Name: Cushenbury Plant  
Date Issued: 03/27/2006  
Address Type: MineLocation  
Address: 5808 State Hwy 18  
Operator: Mitsubishi Cement Corp  
Contractor ID: WAD  
Controller Name: Mitsubishi Corp  
Mined Material: Cement  
Ownership Date: 03/31/1988  
Mine Type: Facility  
Mine Status: Active  
Status Date: 08/09/1988  
Action Type: 104(a)  
Date Abated: 03/28/2006  
Citation/Order: Citation  
Sig and Sub Designation: N  
Proposed Penalty: 60.00  
Paid Penalty: 60.00  
Assessment Status code: Closed  
Assess. Case Status code: Proposed  
Assessment Amount: 60.00  
Year: 2006  
Lucerne Valley, CA 92356  
County Name: San Bernardino  
P.O. Box: Not reported

Violation Number: 6381639  
Mine Name: Cushenbury Plant  
Date Issued: 03/23/2006  
Address Type: MineLocation  
Address: 5808 State Hwy 18  
Operator: Mitsubishi Cement Corp  
Contractor ID: Not reported  
Controller Name: Mitsubishi Corp  
Mined Material: Cement  
Ownership Date: 03/31/1988  
Mine Type: Facility  
Mine Status: Active  
Status Date: 08/09/1988  
Action Type: 104(a)  
Date Abated: 03/28/2006  
Citation/Order: Citation  
Sig and Sub Designation: N  
Proposed Penalty: 60.00  
Paid Penalty: 60.00  
Assessment Status code: Closed  
Assess. Case Status code: Proposed

Map ID  
Direction  
Distance  
Elevation

MAP FINDINGS

Site

Database(s)

EDR ID Number  
EPA ID Number

**MITSUBISHI CEMENT CORP (Continued)**

**1011125749**

Assessment Amount: 60.00  
Year: 2006  
Lucerne Valley, CA 92356  
County Name: San Bernardino  
P.O. Box: Not reported

Violation Number: 6381640  
Mine Name: Cushenbury Plant  
Date Issued: 03/27/2006  
Address Type: MineLocation  
Address: 5808 State Hwy 18  
Operator: Mitsubishi Cement Corp  
Contractor ID: Not reported  
Controller Name: Mitsubishi Corp  
Mined Material: Cement  
Ownership Date: 03/31/1988  
Mine Type: Facility  
Mine Status: Active  
Status Date: 08/09/1988  
Action Type: 104(a)  
Date Abated: 03/29/2006  
Citation/Order: Citation  
Sig and Sub Designation: N  
Proposed Penalty: 60.00  
Paid Penalty: 60.00  
Assessment Status code: Closed  
Assess. Case Status code: Proposed  
Assessment Amount: 60.00  
Year: 2006  
Lucerne Valley, CA 92356  
County Name: San Bernardino  
P.O. Box: Not reported

Violation Number: 6381641  
Mine Name: Cushenbury Plant  
Date Issued: 03/27/2006  
Address Type: MineLocation  
Address: 5808 State Hwy 18  
Operator: Mitsubishi Cement Corp  
Contractor ID: Not reported  
Controller Name: Mitsubishi Corp  
Mined Material: Cement  
Ownership Date: 03/31/1988  
Mine Type: Facility  
Mine Status: Active  
Status Date: 08/09/1988  
Action Type: 104(a)  
Date Abated: 03/28/2006  
Citation/Order: Citation  
Sig and Sub Designation: N  
Proposed Penalty: 60.00  
Paid Penalty: 60.00  
Assessment Status code: Closed  
Assess. Case Status code: Proposed  
Assessment Amount: 60.00  
Year: 2006  
Lucerne Valley, CA 92356

Map ID  
Direction  
Distance  
Elevation

MAP FINDINGS

Site

Database(s)

EDR ID Number  
EPA ID Number

**MITSUBISHI CEMENT CORP (Continued)**

**1011125749**

County Name: San Bernardino  
P.O. Box: Not reported

Violation Number: 6381642  
Mine Name: Cushenbury Plant  
Date Issued: 03/27/2006  
Address Type: MineLocation  
Address: 5808 State Hwy 18  
Operator: Mitsubishi Cement Corp  
Contractor ID: Not reported  
Controller Name: Mitsubishi Corp  
Mined Material: Cement  
Ownership Date: 03/31/1988  
Mine Type: Facility  
Mine Status: Active  
Status Date: 08/09/1988  
Action Type: 104(a)  
Date Abated: 03/29/2006  
Citation/Order: Citation  
Sig and Sub Designation: N  
Proposed Penalty: 60.00  
Paid Penalty: 60.00  
Assessment Status code: Closed  
Assess. Case Status code: Proposed  
Assessment Amount: 60.00  
Year: 2006  
Lucerne Valley, CA 92356

County Name: San Bernardino  
P.O. Box: Not reported

Violation Number: 6381643  
Mine Name: Cushenbury Plant  
Date Issued: 03/27/2006  
Address Type: MineLocation  
Address: 5808 State Hwy 18  
Operator: Mitsubishi Cement Corp  
Contractor ID: Not reported  
Controller Name: Mitsubishi Corp  
Mined Material: Cement  
Ownership Date: 03/31/1988  
Mine Type: Facility  
Mine Status: Active  
Status Date: 08/09/1988  
Action Type: 104(a)  
Date Abated: 03/28/2006  
Citation/Order: Citation  
Sig and Sub Designation: N  
Proposed Penalty: 60.00  
Paid Penalty: 60.00  
Assessment Status code: Closed  
Assess. Case Status code: Proposed  
Assessment Amount: 60.00  
Year: 2006  
Lucerne Valley, CA 92356

County Name: San Bernardino  
P.O. Box: Not reported

Map ID  
Direction  
Distance  
Elevation

MAP FINDINGS

Site

Database(s)

EDR ID Number  
EPA ID Number

**MITSUBISHI CEMENT CORP (Continued)**

**1011125749**

Violation Number: 6381644  
Mine Name: Cushenbury Plant  
Date Issued: 03/28/2006  
Address Type: MineLocation  
Address: 5808 State Hwy 18  
Operator: Mitsubishi Cement Corp  
Contractor ID: Not reported  
Controller Name: Mitsubishi Corp  
Mined Material: Cement  
Ownership Date: 03/31/1988  
Mine Type: Facility  
Mine Status: Active  
Status Date: 08/09/1988  
Action Type: 104(a)  
Date Abated: 03/30/2006  
Citation/Order: Citation  
Sig and Sub Designation: N  
Proposed Penalty: 60.00  
Paid Penalty: 60.00  
Assessment Status code: Closed  
Assess. Case Status code: Proposed  
Assessment Amount: 60.00  
Year: 2006  
Lucerne Valley, CA 92356  
County Name: San Bernardino  
P.O. Box: Not reported

Violation Number: 6381645  
Mine Name: Cushenbury Plant  
Date Issued: 03/28/2006  
Address Type: MineLocation  
Address: 5808 State Hwy 18  
Operator: Mitsubishi Cement Corp  
Contractor ID: Not reported  
Controller Name: Mitsubishi Corp  
Mined Material: Cement  
Ownership Date: 03/31/1988  
Mine Type: Facility  
Mine Status: Active  
Status Date: 08/09/1988  
Action Type: 104(a)  
Date Abated: 03/29/2006  
Citation/Order: Citation  
Sig and Sub Designation: N  
Proposed Penalty: 60.00  
Paid Penalty: 60.00  
Assessment Status code: Closed  
Assess. Case Status code: Proposed  
Assessment Amount: 60.00  
Year: 2006  
Lucerne Valley, CA 92356  
County Name: San Bernardino  
P.O. Box: Not reported

Violation Number: 6381646  
Mine Name: Cushenbury Plant  
Date Issued: 03/29/2006

Map ID  
Direction  
Distance  
Elevation

MAP FINDINGS

Site

Database(s)

EDR ID Number  
EPA ID Number

**MITSUBISHI CEMENT CORP (Continued)**

**1011125749**

Address Type: MineLocation  
Address: 5808 State Hwy 18  
Operator: Mitsubishi Cement Corp  
Contractor ID: R2W  
Controller Name: Mitsubishi Corp  
Mined Material: Cement  
Ownership Date: 03/31/1988  
Mine Type: Facility  
Mine Status: Active  
Status Date: 08/09/1988  
Action Type: 104(a)  
Date Abated: 03/30/2006  
Citation/Order: Citation  
Sig and Sub Designation: N  
Proposed Penalty: 60.00  
Paid Penalty: 60.00  
Assessment Status code: Closed  
Assess. Case Status code: Proposed  
Assessment Amount: 60.00  
Year: 2006  
Lucerne Valley, CA 92356  
County Name: San Bernardino  
P.O. Box: Not reported

Violation Number: 6381647  
Mine Name: Cushenbury Plant  
Date Issued: 03/29/2006  
Address Type: MineLocation  
Address: 5808 State Hwy 18  
Operator: Mitsubishi Cement Corp  
Contractor ID: R2W  
Controller Name: Mitsubishi Corp  
Mined Material: Cement  
Ownership Date: 03/31/1988  
Mine Type: Facility  
Mine Status: Active  
Status Date: 08/09/1988  
Action Type: 104(a)  
Date Abated: 03/30/2006  
Citation/Order: Citation  
Sig and Sub Designation: N  
Proposed Penalty: 60.00  
Paid Penalty: 60.00  
Assessment Status code: Closed  
Assess. Case Status code: Proposed  
Assessment Amount: 60.00  
Year: 2006  
Lucerne Valley, CA 92356  
County Name: San Bernardino  
P.O. Box: Not reported

Violation Number: 6381648  
Mine Name: Cushenbury Plant  
Date Issued: 03/29/2006  
Address Type: MineLocation  
Address: 5808 State Hwy 18  
Operator: Mitsubishi Cement Corp

Map ID  
Direction  
Distance  
Elevation

MAP FINDINGS

Site

Database(s)

EDR ID Number  
EPA ID Number

**MITSUBISHI CEMENT CORP (Continued)**

**1011125749**

Contractor ID: Not reported  
Controller Name: Mitsubishi Corp  
Mined Material: Cement  
Ownership Date: 03/31/1988  
Mine Type: Facility  
Mine Status: Active  
Status Date: 08/09/1988  
Action Type: 104(a)  
Date Abated: 04/12/2006  
Citation/Order: Citation  
Sig and Sub Designation: N  
Proposed Penalty: 60.00  
Paid Penalty: 60.00  
Assessment Status code: Closed  
Assess. Case Status code: Proposed  
Assessment Amount: 60.00  
Year: 2006  
Lucerne Valley, CA 92356  
County Name: San Bernardino  
P.O. Box: Not reported

Violation Number: 6380916  
Mine Name: Cushenbury Plant  
Date Issued: 03/28/2006  
Address Type: MineLocation  
Address: 5808 State Hwy 18  
Operator: Mitsubishi Cement Corp  
Contractor ID: Not reported  
Controller Name: Mitsubishi Corp  
Mined Material: Cement  
Ownership Date: 03/31/1988  
Mine Type: Facility  
Mine Status: Active  
Status Date: 08/09/1988  
Action Type: 104(a)  
Date Abated: 03/28/2006  
Citation/Order: Citation  
Sig and Sub Designation: N  
Proposed Penalty: 60.00  
Paid Penalty: 60.00  
Assessment Status code: Closed  
Assess. Case Status code: Proposed  
Assessment Amount: 60.00  
Year: 2006  
Lucerne Valley, CA 92356  
County Name: San Bernardino  
P.O. Box: Not reported

Violation Number: 6380917  
Mine Name: Cushenbury Plant  
Date Issued: 03/28/2006  
Address Type: MineLocation  
Address: 5808 State Hwy 18  
Operator: Mitsubishi Cement Corp  
Contractor ID: Not reported  
Controller Name: Mitsubishi Corp  
Mined Material: Cement

Map ID  
Direction  
Distance  
Elevation

MAP FINDINGS

Site

Database(s)

EDR ID Number  
EPA ID Number

**MITSUBISHI CEMENT CORP (Continued)**

**1011125749**

Ownership Date: 03/31/1988  
Mine Type: Facility  
Mine Status: Active  
Status Date: 08/09/1988  
Action Type: 104(a)  
Date Abated: 03/29/2006  
Citation/Order: Citation  
Sig and Sub Designation: N  
Proposed Penalty: 60.00  
Paid Penalty: 60.00  
Assessment Status code: Closed  
Assess. Case Status code: Proposed  
Assessment Amount: 60.00  
Year: 2006  
Lucerne Valley, CA 92356  
County Name: San Bernardino  
P.O. Box: Not reported

Violation Number: 6380918  
Mine Name: Cushenbury Plant  
Date Issued: 03/28/2006  
Address Type: MineLocation  
Address: 5808 State Hwy 18  
Operator: Mitsubishi Cement Corp  
Contractor ID: R2W  
Controller Name: Mitsubishi Corp  
Mined Material: Cement  
Ownership Date: 03/31/1988  
Mine Type: Facility  
Mine Status: Active  
Status Date: 08/09/1988  
Action Type: 104(a)  
Date Abated: 03/28/2006  
Citation/Order: Citation  
Sig and Sub Designation: Y  
Proposed Penalty: 99.00  
Paid Penalty: 99.00  
Assessment Status code: Closed  
Assess. Case Status code: Proposed  
Assessment Amount: 99.00  
Year: 2006  
Lucerne Valley, CA 92356  
County Name: San Bernardino  
P.O. Box: Not reported

Violation Number: 6380919  
Mine Name: Cushenbury Plant  
Date Issued: 03/28/2006  
Address Type: MineLocation  
Address: 5808 State Hwy 18  
Operator: Mitsubishi Cement Corp  
Contractor ID: Not reported  
Controller Name: Mitsubishi Corp  
Mined Material: Cement  
Ownership Date: 03/31/1988  
Mine Type: Facility  
Mine Status: Active

Map ID  
Direction  
Distance  
Elevation

MAP FINDINGS

Site

Database(s)

EDR ID Number  
EPA ID Number

**MITSUBISHI CEMENT CORP (Continued)**

**1011125749**

Status Date: 08/09/1988  
Action Type: 104(a)  
Date Abated: 03/29/2006  
Citation/Order: Citation  
Sig and Sub Designation: N  
Proposed Penalty: 60.00  
Paid Penalty: 60.00  
Assessment Status code: Closed  
Assess. Case Status code: Proposed  
Assessment Amount: 60.00  
Year: 2006  
Lucerne Valley, CA 92356  
County Name: San Bernardino  
P.O. Box: Not reported

Violation Number: 6380920  
Mine Name: Cushenbury Plant  
Date Issued: 03/28/2006  
Address Type: MineLocation  
Address: 5808 State Hwy 18  
Operator: Mitsubishi Cement Corp  
Contractor ID: Not reported  
Controller Name: Mitsubishi Corp  
Mined Material: Cement  
Ownership Date: 03/31/1988  
Mine Type: Facility  
Mine Status: Active  
Status Date: 08/09/1988  
Action Type: 104(a)  
Date Abated: 03/28/2006  
Citation/Order: Citation  
Sig and Sub Designation: N  
Proposed Penalty: 60.00  
Paid Penalty: 60.00  
Assessment Status code: Closed  
Assess. Case Status code: Proposed  
Assessment Amount: 60.00  
Year: 2006  
Lucerne Valley, CA 92356  
County Name: San Bernardino  
P.O. Box: Not reported

Violation Number: 6380921  
Mine Name: Cushenbury Plant  
Date Issued: 03/28/2006  
Address Type: MineLocation  
Address: 5808 State Hwy 18  
Operator: Mitsubishi Cement Corp  
Contractor ID: Not reported  
Controller Name: Mitsubishi Corp  
Mined Material: Cement  
Ownership Date: 03/31/1988  
Mine Type: Facility  
Mine Status: Active  
Status Date: 08/09/1988  
Action Type: 104(a)  
Date Abated: 03/29/2006

Map ID  
Direction  
Distance  
Elevation

MAP FINDINGS

Site

Database(s)

EDR ID Number  
EPA ID Number

**MITSUBISHI CEMENT CORP (Continued)**

**1011125749**

Citation/Order: Citation  
Sig and Sub Designation: N  
Proposed Penalty: 60.00  
Paid Penalty: 60.00  
Assessment Status code: Closed  
Assess. Case Status code: Proposed  
Assessment Amount: 60.00  
Year: 2006  
Lucerne Valley, CA 92356  
County Name: San Bernardino  
P.O. Box: Not reported

Violation Number: 6380922  
Mine Name: Cushenbury Plant  
Date Issued: 03/28/2006  
Address Type: MineLocation  
Address: 5808 State Hwy 18  
Operator: Mitsubishi Cement Corp  
Contractor ID: Not reported  
Controller Name: Mitsubishi Corp  
Mined Material: Cement  
Ownership Date: 03/31/1988  
Mine Type: Facility  
Mine Status: Active  
Status Date: 08/09/1988  
Action Type: 104(a)  
Date Abated: 03/28/2006  
Citation/Order: Citation  
Sig and Sub Designation: N  
Proposed Penalty: 60.00  
Paid Penalty: 60.00  
Assessment Status code: Closed  
Assess. Case Status code: Proposed  
Assessment Amount: 60.00  
Year: 2006  
Lucerne Valley, CA 92356  
County Name: San Bernardino  
P.O. Box: Not reported

Violation Number: 6380923  
Mine Name: Cushenbury Plant  
Date Issued: 03/28/2006  
Address Type: MineLocation  
Address: 5808 State Hwy 18  
Operator: Mitsubishi Cement Corp  
Contractor ID: Not reported  
Controller Name: Mitsubishi Corp  
Mined Material: Cement  
Ownership Date: 03/31/1988  
Mine Type: Facility  
Mine Status: Active  
Status Date: 08/09/1988  
Action Type: 104(a)  
Date Abated: 03/29/2006  
Citation/Order: Citation  
Sig and Sub Designation: N  
Proposed Penalty: 60.00

Map ID  
Direction  
Distance  
Elevation

MAP FINDINGS

Site

Database(s)

EDR ID Number  
EPA ID Number

**MITSUBISHI CEMENT CORP (Continued)**

**1011125749**

Paid Penalty: 60.00  
Assessment Status code: Closed  
Assess. Case Status code: Proposed  
Assessment Amount: 60.00  
Year: 2006  
Lucerne Valley, CA 92356  
County Name: San Bernardino  
P.O. Box: Not reported

Violation Number: 6380924  
Mine Name: Cushenbury Plant  
Date Issued: 03/28/2006  
Address Type: MineLocation  
Address: 5808 State Hwy 18  
Operator: Mitsubishi Cement Corp  
Contractor ID: Not reported  
Controller Name: Mitsubishi Corp  
Mined Material: Cement  
Ownership Date: 03/31/1988  
Mine Type: Facility  
Mine Status: Active  
Status Date: 08/09/1988  
Action Type: 104(a)  
Date Abated: 03/29/2006  
Citation/Order: Citation  
Sig and Sub Designation: N  
Proposed Penalty: 60.00  
Paid Penalty: 60.00  
Assessment Status code: Closed  
Assess. Case Status code: Proposed  
Assessment Amount: 60.00  
Year: 2006  
Lucerne Valley, CA 92356  
County Name: San Bernardino  
P.O. Box: Not reported

Violation Number: 6380925  
Mine Name: Cushenbury Plant  
Date Issued: 03/29/2006  
Address Type: MineLocation  
Address: 5808 State Hwy 18  
Operator: Mitsubishi Cement Corp  
Contractor ID: Not reported  
Controller Name: Mitsubishi Corp  
Mined Material: Cement  
Ownership Date: 03/31/1988  
Mine Type: Facility  
Mine Status: Active  
Status Date: 08/09/1988  
Action Type: 104(a)  
Date Abated: 03/29/2006  
Citation/Order: Citation  
Sig and Sub Designation: N  
Proposed Penalty: 60.00  
Paid Penalty: 60.00  
Assessment Status code: Closed  
Assess. Case Status code: Proposed

Map ID  
Direction  
Distance  
Elevation

MAP FINDINGS

Site

Database(s)

EDR ID Number  
EPA ID Number

**MITSUBISHI CEMENT CORP (Continued)**

**1011125749**

Assessment Amount: 60.00  
Year: 2006  
Lucerne Valley, CA 92356  
County Name: San Bernardino  
P.O. Box: Not reported

Violation Number: 6380926  
Mine Name: Cushenbury Plant  
Date Issued: 03/29/2006  
Address Type: MineLocation  
Address: 5808 State Hwy 18  
Operator: Mitsubishi Cement Corp  
Contractor ID: Not reported  
Controller Name: Mitsubishi Corp  
Mined Material: Cement  
Ownership Date: 03/31/1988  
Mine Type: Facility  
Mine Status: Active  
Status Date: 08/09/1988  
Action Type: 104(a)  
Date Abated: 04/17/2006  
Citation/Order: Citation  
Sig and Sub Designation: N  
Proposed Penalty: 60.00  
Paid Penalty: 60.00  
Assessment Status code: Closed  
Assess. Case Status code: Proposed  
Assessment Amount: 60.00  
Year: 2006  
Lucerne Valley, CA 92356  
County Name: San Bernardino  
P.O. Box: Not reported

Violation Number: 6380586  
Mine Name: Cushenbury Plant  
Date Issued: 03/14/2006  
Address Type: MineLocation  
Address: 5808 State Hwy 18  
Operator: Mitsubishi Cement Corp  
Contractor ID: Not reported  
Controller Name: Mitsubishi Corp  
Mined Material: Cement  
Ownership Date: 03/31/1988  
Mine Type: Facility  
Mine Status: Active  
Status Date: 08/09/1988  
Action Type: 104(a)  
Date Abated: 03/23/2006  
Citation/Order: Citation  
Sig and Sub Designation: N  
Proposed Penalty: 60.00  
Paid Penalty: 60.00  
Assessment Status code: Closed  
Assess. Case Status code: Proposed  
Assessment Amount: 60.00  
Year: 2006  
Lucerne Valley, CA 92356

Map ID  
Direction  
Distance  
Elevation

MAP FINDINGS

Site

Database(s)

EDR ID Number  
EPA ID Number

**MITSUBISHI CEMENT CORP (Continued)**

**1011125749**

County Name: San Bernardino  
P.O. Box: Not reported

Violation Number: 6380587  
Mine Name: Cushenbury Plant  
Date Issued: 03/14/2006  
Address Type: MineLocation  
Address: 5808 State Hwy 18  
Operator: Mitsubishi Cement Corp  
Contractor ID: Not reported  
Controller Name: Mitsubishi Corp  
Mined Material: Cement  
Ownership Date: 03/31/1988  
Mine Type: Facility  
Mine Status: Active  
Status Date: 08/09/1988  
Action Type: 104(a)  
Date Abated: 03/14/2006  
Citation/Order: Citation  
Sig and Sub Designation: Y  
Proposed Penalty: 217.00  
Paid Penalty: 217.00  
Assessment Status code: Closed  
Assess. Case Status code: Proposed  
Assessment Amount: 217.00  
Year: 2006  
Lucerne Valley, CA 92356

County Name: San Bernardino  
P.O. Box: Not reported

Violation Number: 6380588  
Mine Name: Cushenbury Plant  
Date Issued: 03/14/2006  
Address Type: MineLocation  
Address: 5808 State Hwy 18  
Operator: Mitsubishi Cement Corp  
Contractor ID: Not reported  
Controller Name: Mitsubishi Corp  
Mined Material: Cement  
Ownership Date: 03/31/1988  
Mine Type: Facility  
Mine Status: Active  
Status Date: 08/09/1988  
Action Type: 104(a)  
Date Abated: 03/15/2006  
Citation/Order: Citation  
Sig and Sub Designation: N  
Proposed Penalty: 60.00  
Paid Penalty: 60.00  
Assessment Status code: Closed  
Assess. Case Status code: Proposed  
Assessment Amount: 60.00  
Year: 2006  
Lucerne Valley, CA 92356

County Name: San Bernardino  
P.O. Box: Not reported

Map ID  
Direction  
Distance  
Elevation

MAP FINDINGS

Site

Database(s)

EDR ID Number  
EPA ID Number

**MITSUBISHI CEMENT CORP (Continued)**

**1011125749**

Violation Number: 6380589  
Mine Name: Cushenbury Plant  
Date Issued: 03/14/2006  
Address Type: MineLocation  
Address: 5808 State Hwy 18  
Operator: Mitsubishi Cement Corp  
Contractor ID: Not reported  
Controller Name: Mitsubishi Corp  
Mined Material: Cement  
Ownership Date: 03/31/1988  
Mine Type: Facility  
Mine Status: Active  
Status Date: 08/09/1988  
Action Type: 104(a)  
Date Abated: 03/14/2006  
Citation/Order: Citation  
Sig and Sub Designation: Y  
Proposed Penalty: 350.00  
Paid Penalty: 350.00  
Assessment Status code: Closed  
Assess. Case Status code: Proposed  
Assessment Amount: 350.00  
Year: 2006  
Lucerne Valley, CA 92356  
County Name: San Bernardino  
P.O. Box: Not reported

Violation Number: 6380590  
Mine Name: Cushenbury Plant  
Date Issued: 03/15/2006  
Address Type: MineLocation  
Address: 5808 State Hwy 18  
Operator: Mitsubishi Cement Corp  
Contractor ID: Not reported  
Controller Name: Mitsubishi Corp  
Mined Material: Cement  
Ownership Date: 03/31/1988  
Mine Type: Facility  
Mine Status: Active  
Status Date: 08/09/1988  
Action Type: 104(a)  
Date Abated: 03/15/2006  
Citation/Order: Citation  
Sig and Sub Designation: N  
Proposed Penalty: 60.00  
Paid Penalty: 60.00  
Assessment Status code: Closed  
Assess. Case Status code: Proposed  
Assessment Amount: 60.00  
Year: 2006  
Lucerne Valley, CA 92356  
County Name: San Bernardino  
P.O. Box: Not reported

Violation Number: 6380591  
Mine Name: Cushenbury Plant  
Date Issued: 03/15/2006

Map ID  
Direction  
Distance  
Elevation

MAP FINDINGS

Site

Database(s)

EDR ID Number  
EPA ID Number

**MITSUBISHI CEMENT CORP (Continued)**

**1011125749**

Address Type: MineLocation  
Address: 5808 State Hwy 18  
Operator: Mitsubishi Cement Corp  
Contractor ID: Not reported  
Controller Name: Mitsubishi Corp  
Mined Material: Cement  
Ownership Date: 03/31/1988  
Mine Type: Facility  
Mine Status: Active  
Status Date: 08/09/1988  
Action Type: 104(a)  
Date Abated: 03/23/2006  
Citation/Order: Citation  
Sig and Sub Designation: N  
Proposed Penalty: 60.00  
Paid Penalty: 60.00  
Assessment Status code: Closed  
Assess. Case Status code: Proposed  
Assessment Amount: 60.00  
Year: 2006  
Lucerne Valley, CA 92356  
County Name: San Bernardino  
P.O. Box: Not reported

Violation Number: 6380592  
Mine Name: Cushenbury Plant  
Date Issued: 03/15/2006  
Address Type: MineLocation  
Address: 5808 State Hwy 18  
Operator: Mitsubishi Cement Corp  
Contractor ID: Not reported  
Controller Name: Mitsubishi Corp  
Mined Material: Cement  
Ownership Date: 03/31/1988  
Mine Type: Facility  
Mine Status: Active  
Status Date: 08/09/1988  
Action Type: 104(a)  
Date Abated: 03/15/2006  
Citation/Order: Citation  
Sig and Sub Designation: Y  
Proposed Penalty: 286.00  
Paid Penalty: 286.00  
Assessment Status code: Closed  
Assess. Case Status code: Proposed  
Assessment Amount: 286.00  
Year: 2006  
Lucerne Valley, CA 92356  
County Name: San Bernardino  
P.O. Box: Not reported

Violation Number: 6380593  
Mine Name: Cushenbury Plant  
Date Issued: 03/15/2006  
Address Type: MineLocation  
Address: 5808 State Hwy 18  
Operator: Mitsubishi Cement Corp

Map ID  
Direction  
Distance  
Elevation

MAP FINDINGS

Site

Database(s)

EDR ID Number  
EPA ID Number

**MITSUBISHI CEMENT CORP (Continued)**

**1011125749**

Contractor ID: Not reported  
Controller Name: Mitsubishi Corp  
Mined Material: Cement  
Ownership Date: 03/31/1988  
Mine Type: Facility  
Mine Status: Active  
Status Date: 08/09/1988  
Action Type: 104(a)  
Date Abated: 03/23/2006  
Citation/Order: Citation  
Sig and Sub Designation: N  
Proposed Penalty: 60.00  
Paid Penalty: 60.00  
Assessment Status code: Closed  
Assess. Case Status code: Proposed  
Assessment Amount: 60.00  
Year: 2006  
Lucerne Valley, CA 92356  
County Name: San Bernardino  
P.O. Box: Not reported

Violation Number: 6380594  
Mine Name: Cushenbury Plant  
Date Issued: 03/15/2006  
Address Type: MineLocation  
Address: 5808 State Hwy 18  
Operator: Mitsubishi Cement Corp  
Contractor ID: Not reported  
Controller Name: Mitsubishi Corp  
Mined Material: Cement  
Ownership Date: 03/31/1988  
Mine Type: Facility  
Mine Status: Active  
Status Date: 08/09/1988  
Action Type: 104(a)  
Date Abated: 03/23/2006  
Citation/Order: Citation  
Sig and Sub Designation: N  
Proposed Penalty: 60.00  
Paid Penalty: 60.00  
Assessment Status code: Closed  
Assess. Case Status code: Proposed  
Assessment Amount: 60.00  
Year: 2006  
Lucerne Valley, CA 92356  
County Name: San Bernardino  
P.O. Box: Not reported

Violation Number: 6380595  
Mine Name: Cushenbury Plant  
Date Issued: 03/22/2006  
Address Type: MineLocation  
Address: 5808 State Hwy 18  
Operator: Mitsubishi Cement Corp  
Contractor ID: 7FN  
Controller Name: Mitsubishi Corp  
Mined Material: Cement

Map ID  
Direction  
Distance  
Elevation

MAP FINDINGS

Site

Database(s)

EDR ID Number  
EPA ID Number

**MITSUBISHI CEMENT CORP (Continued)**

**1011125749**

Ownership Date: 03/31/1988  
Mine Type: Facility  
Mine Status: Active  
Status Date: 08/09/1988  
Action Type: 104(a)  
Date Abated: 03/23/2006  
Citation/Order: Citation  
Sig and Sub Designation: N  
Proposed Penalty: 60.00  
Paid Penalty: 60.00  
Assessment Status code: Closed  
Assess. Case Status code: Proposed  
Assessment Amount: 60.00  
Year: 2006  
Lucerne Valley, CA 92356  
County Name: San Bernardino  
P.O. Box: Not reported

Violation Number: 6380596  
Mine Name: Cushenbury Plant  
Date Issued: 03/22/2006  
Address Type: MineLocation  
Address: 5808 State Hwy 18  
Operator: Mitsubishi Cement Corp  
Contractor ID: 7FN  
Controller Name: Mitsubishi Corp  
Mined Material: Cement  
Ownership Date: 03/31/1988  
Mine Type: Facility  
Mine Status: Active  
Status Date: 08/09/1988  
Action Type: 104(a)  
Date Abated: 03/23/2006  
Citation/Order: Citation  
Sig and Sub Designation: N  
Proposed Penalty: 60.00  
Paid Penalty: 60.00  
Assessment Status code: Closed  
Assess. Case Status code: Proposed  
Assessment Amount: 60.00  
Year: 2006  
Lucerne Valley, CA 92356  
County Name: San Bernardino  
P.O. Box: Not reported

Violation Number: 6380597  
Mine Name: Cushenbury Plant  
Date Issued: 03/22/2006  
Address Type: MineLocation  
Address: 5808 State Hwy 18  
Operator: Mitsubishi Cement Corp  
Contractor ID: 7FN  
Controller Name: Mitsubishi Corp  
Mined Material: Cement  
Ownership Date: 03/31/1988  
Mine Type: Facility  
Mine Status: Active

Map ID  
Direction  
Distance  
Elevation

MAP FINDINGS

Site

Database(s)

EDR ID Number  
EPA ID Number

**MITSUBISHI CEMENT CORP (Continued)**

**1011125749**

Status Date: 08/09/1988  
Action Type: 104(a)  
Date Abated: 03/23/2006  
Citation/Order: Citation  
Sig and Sub Designation: N  
Proposed Penalty: 60.00  
Paid Penalty: 60.00  
Assessment Status code: Closed  
Assess. Case Status code: Proposed  
Assessment Amount: 60.00  
Year: 2006  
Lucerne Valley, CA 92356  
County Name: San Bernardino  
P.O. Box: Not reported

Violation Number: 6380598  
Mine Name: Cushenbury Plant  
Date Issued: 03/22/2006  
Address Type: MineLocation  
Address: 5808 State Hwy 18  
Operator: Mitsubishi Cement Corp  
Contractor ID: 7FN  
Controller Name: Mitsubishi Corp  
Mined Material: Cement  
Ownership Date: 03/31/1988  
Mine Type: Facility  
Mine Status: Active  
Status Date: 08/09/1988  
Action Type: 104(a)  
Date Abated: 03/23/2006  
Citation/Order: Citation  
Sig and Sub Designation: Y  
Proposed Penalty: 107.00  
Paid Penalty: 107.00  
Assessment Status code: Closed  
Assess. Case Status code: Proposed  
Assessment Amount: 107.00  
Year: 2006  
Lucerne Valley, CA 92356  
County Name: San Bernardino  
P.O. Box: Not reported

Violation Number: 6380599  
Mine Name: Cushenbury Plant  
Date Issued: 03/22/2006  
Address Type: MineLocation  
Address: 5808 State Hwy 18  
Operator: Mitsubishi Cement Corp  
Contractor ID: 7FN  
Controller Name: Mitsubishi Corp  
Mined Material: Cement  
Ownership Date: 03/31/1988  
Mine Type: Facility  
Mine Status: Active  
Status Date: 08/09/1988  
Action Type: 104(a)  
Date Abated: 03/23/2006

Map ID  
Direction  
Distance  
Elevation

MAP FINDINGS

Site

Database(s)

EDR ID Number  
EPA ID Number

**MITSUBISHI CEMENT CORP (Continued)**

**1011125749**

Citation/Order: Citation  
Sig and Sub Designation: N  
Proposed Penalty: 60.00  
Paid Penalty: 60.00  
Assessment Status code: Closed  
Assess. Case Status code: Proposed  
Assessment Amount: 60.00  
Year: 2006  
Lucerne Valley, CA 92356  
County Name: San Bernardino  
P.O. Box: Not reported

Violation Number: 6380600  
Mine Name: Cushenbury Plant  
Date Issued: 03/22/2006  
Address Type: MineLocation  
Address: 5808 State Hwy 18  
Operator: Mitsubishi Cement Corp  
Contractor ID: Not reported  
Controller Name: Mitsubishi Corp  
Mined Material: Cement  
Ownership Date: 03/31/1988  
Mine Type: Facility  
Mine Status: Active  
Status Date: 08/09/1988  
Action Type: 104(a)  
Date Abated: 03/23/2006  
Citation/Order: Citation  
Sig and Sub Designation: N  
Proposed Penalty: 60.00  
Paid Penalty: 60.00  
Assessment Status code: Closed  
Assess. Case Status code: Proposed  
Assessment Amount: 60.00  
Year: 2006  
Lucerne Valley, CA 92356  
County Name: San Bernardino  
P.O. Box: Not reported

Violation Number: 6369229  
Mine Name: Cushenbury Plant  
Date Issued: 01/24/2005  
Address Type: MineLocation  
Address: 5808 State Hwy 18  
Operator: Mitsubishi Cement Corp  
Contractor ID: Not reported  
Controller Name: Mitsubishi Corp  
Mined Material: Cement  
Ownership Date: 03/31/1988  
Mine Type: Facility  
Mine Status: Active  
Status Date: 08/09/1988  
Action Type: 104(a)  
Date Abated: 01/24/2005  
Citation/Order: Citation  
Sig and Sub Designation: N  
Proposed Penalty: 60.00

Map ID  
Direction  
Distance  
Elevation

MAP FINDINGS

Site

Database(s)

EDR ID Number  
EPA ID Number

**MITSUBISHI CEMENT CORP (Continued)**

**1011125749**

Paid Penalty: 60.00  
Assessment Status code: Closed  
Assess. Case Status code: Proposed  
Assessment Amount: 60.00  
Year: 2005  
Lucerne Valley, CA 92356  
County Name: San Bernardino  
P.O. Box: Not reported

Violation Number: 6369230  
Mine Name: Cushenbury Plant  
Date Issued: 01/25/2005  
Address Type: MineLocation  
Address: 5808 State Hwy 18  
Operator: Mitsubishi Cement Corp  
Contractor ID: Not reported  
Controller Name: Mitsubishi Corp  
Mined Material: Cement  
Ownership Date: 03/31/1988  
Mine Type: Facility  
Mine Status: Active  
Status Date: 08/09/1988  
Action Type: 104(a)  
Date Abated: 01/25/2005  
Citation/Order: Citation  
Sig and Sub Designation: Y  
Proposed Penalty: 154.00  
Paid Penalty: 154.00  
Assessment Status code: Closed  
Assess. Case Status code: Proposed  
Assessment Amount: 154.00  
Year: 2005  
Lucerne Valley, CA 92356  
County Name: San Bernardino  
P.O. Box: Not reported

Violation Number: 6369231  
Mine Name: Cushenbury Plant  
Date Issued: 01/26/2005  
Address Type: MineLocation  
Address: 5808 State Hwy 18  
Operator: Mitsubishi Cement Corp  
Contractor ID: Not reported  
Controller Name: Mitsubishi Corp  
Mined Material: Cement  
Ownership Date: 03/31/1988  
Mine Type: Facility  
Mine Status: Active  
Status Date: 08/09/1988  
Action Type: 104(a)  
Date Abated: 01/26/2005  
Citation/Order: Citation  
Sig and Sub Designation: N  
Proposed Penalty: 60.00  
Paid Penalty: 60.00  
Assessment Status code: Closed  
Assess. Case Status code: Proposed

Map ID  
Direction  
Distance  
Elevation

MAP FINDINGS

Site

Database(s)

EDR ID Number  
EPA ID Number

**MITSUBISHI CEMENT CORP (Continued)**

**1011125749**

Assessment Amount: 60.00  
Year: 2005  
Lucerne Valley, CA 92356  
County Name: San Bernardino  
P.O. Box: Not reported

Violation Number: 6369232  
Mine Name: Cushenbury Plant  
Date Issued: 01/26/2005  
Address Type: MineLocation  
Address: 5808 State Hwy 18  
Operator: Mitsubishi Cement Corp  
Contractor ID: Not reported  
Controller Name: Mitsubishi Corp  
Mined Material: Cement  
Ownership Date: 03/31/1988  
Mine Type: Facility  
Mine Status: Active  
Status Date: 08/09/1988  
Action Type: 104(a)  
Date Abated: 01/27/2005  
Citation/Order: Citation  
Sig and Sub Designation: N  
Proposed Penalty: 60.00  
Paid Penalty: 60.00  
Assessment Status code: Closed  
Assess. Case Status code: Proposed  
Assessment Amount: 60.00  
Year: 2005  
Lucerne Valley, CA 92356  
County Name: San Bernardino  
P.O. Box: Not reported

Violation Number: 6369233  
Mine Name: Cushenbury Plant  
Date Issued: 01/27/2005  
Address Type: MineLocation  
Address: 5808 State Hwy 18  
Operator: Mitsubishi Cement Corp  
Contractor ID: Not reported  
Controller Name: Mitsubishi Corp  
Mined Material: Cement  
Ownership Date: 03/31/1988  
Mine Type: Facility  
Mine Status: Active  
Status Date: 08/09/1988  
Action Type: 104(a)  
Date Abated: 01/31/2005  
Citation/Order: Citation  
Sig and Sub Designation: N  
Proposed Penalty: 60.00  
Paid Penalty: 60.00  
Assessment Status code: Closed  
Assess. Case Status code: Proposed  
Assessment Amount: 60.00  
Year: 2005  
Lucerne Valley, CA 92356

Map ID  
Direction  
Distance  
Elevation

MAP FINDINGS

Site

Database(s)

EDR ID Number  
EPA ID Number

**MITSUBISHI CEMENT CORP (Continued)**

**1011125749**

County Name: San Bernardino  
P.O. Box: Not reported

Violation Number: 6369234  
Mine Name: Cushenbury Plant  
Date Issued: 01/27/2005  
Address Type: MineLocation  
Address: 5808 State Hwy 18  
Operator: Mitsubishi Cement Corp  
Contractor ID: Not reported  
Controller Name: Mitsubishi Corp  
Mined Material: Cement  
Ownership Date: 03/31/1988  
Mine Type: Facility  
Mine Status: Active  
Status Date: 08/09/1988  
Action Type: 104(a)  
Date Abated: 01/31/2005  
Citation/Order: Citation  
Sig and Sub Designation: N  
Proposed Penalty: 60.00  
Paid Penalty: 60.00  
Assessment Status code: Closed  
Assess. Case Status code: Proposed  
Assessment Amount: 60.00  
Year: 2005  
Lucerne Valley, CA 92356

County Name: San Bernardino  
P.O. Box: Not reported

Violation Number: 6369235  
Mine Name: Cushenbury Plant  
Date Issued: 01/27/2005  
Address Type: MineLocation  
Address: 5808 State Hwy 18  
Operator: Mitsubishi Cement Corp  
Contractor ID: Not reported  
Controller Name: Mitsubishi Corp  
Mined Material: Cement  
Ownership Date: 03/31/1988  
Mine Type: Facility  
Mine Status: Active  
Status Date: 08/09/1988  
Action Type: 104(a)  
Date Abated: 01/31/2005  
Citation/Order: Citation  
Sig and Sub Designation: Y  
Proposed Penalty: 286.00  
Paid Penalty: 286.00  
Assessment Status code: Closed  
Assess. Case Status code: Proposed  
Assessment Amount: 286.00  
Year: 2005  
Lucerne Valley, CA 92356

County Name: San Bernardino  
P.O. Box: Not reported

Map ID  
Direction  
Distance  
Elevation

MAP FINDINGS

Site

Database(s)

EDR ID Number  
EPA ID Number

**MITSUBISHI CEMENT CORP (Continued)**

**1011125749**

Violation Number: 6369238  
Mine Name: Cushenbury Plant  
Date Issued: 01/31/2005  
Address Type: MineLocation  
Address: 5808 State Hwy 18  
Operator: Mitsubishi Cement Corp  
Contractor ID: Not reported  
Controller Name: Mitsubishi Corp  
Mined Material: Cement  
Ownership Date: 03/31/1988  
Mine Type: Facility  
Mine Status: Active  
Status Date: 08/09/1988  
Action Type: 104(a)  
Date Abated: 02/01/2005  
Citation/Order: Citation  
Sig and Sub Designation: Y  
Proposed Penalty: 154.00  
Paid Penalty: 154.00  
Assessment Status code: Closed  
Assess. Case Status code: Proposed  
Assessment Amount: 154.00  
Year: 2005  
Lucerne Valley, CA 92356  
County Name: San Bernardino  
P.O. Box: Not reported

Violation Number: 6369239  
Mine Name: Cushenbury Plant  
Date Issued: 02/01/2005  
Address Type: MineLocation  
Address: 5808 State Hwy 18  
Operator: Mitsubishi Cement Corp  
Contractor ID: Not reported  
Controller Name: Mitsubishi Corp  
Mined Material: Cement  
Ownership Date: 03/31/1988  
Mine Type: Facility  
Mine Status: Active  
Status Date: 08/09/1988  
Action Type: 104(a)  
Date Abated: 02/02/2005  
Citation/Order: Citation  
Sig and Sub Designation: N  
Proposed Penalty: 60.00  
Paid Penalty: 60.00  
Assessment Status code: Closed  
Assess. Case Status code: Proposed  
Assessment Amount: 60.00  
Year: 2005  
Lucerne Valley, CA 92356  
County Name: San Bernardino  
P.O. Box: Not reported

Violation Number: 6369277  
Mine Name: Cushenbury Plant  
Date Issued: 07/19/2005

Map ID  
Direction  
Distance  
Elevation

MAP FINDINGS

Site

Database(s)

EDR ID Number  
EPA ID Number

**MITSUBISHI CEMENT CORP (Continued)**

**1011125749**

Address Type: MineLocation  
Address: 5808 State Hwy 18  
Operator: Mitsubishi Cement Corp  
Contractor ID: Not reported  
Controller Name: Mitsubishi Corp  
Mined Material: Cement  
Ownership Date: 03/31/1988  
Mine Type: Facility  
Mine Status: Active  
Status Date: 08/09/1988  
Action Type: 104(a)  
Date Abated: 07/20/2005  
Citation/Order: Citation  
Sig and Sub Designation: N  
Proposed Penalty: 60.00  
Paid Penalty: 60.00  
Assessment Status code: Closed  
Assess. Case Status code: Proposed  
Assessment Amount: 60.00  
Year: 2005  
Lucerne Valley, CA 92356  
County Name: San Bernardino  
P.O. Box: Not reported

Violation Number: 6369278  
Mine Name: Cushenbury Plant  
Date Issued: 07/19/2005  
Address Type: MineLocation  
Address: 5808 State Hwy 18  
Operator: Mitsubishi Cement Corp  
Contractor ID: R2W  
Controller Name: Mitsubishi Corp  
Mined Material: Cement  
Ownership Date: 03/31/1988  
Mine Type: Facility  
Mine Status: Active  
Status Date: 08/09/1988  
Action Type: 104(a)  
Date Abated: 07/19/2005  
Citation/Order: Citation  
Sig and Sub Designation: Y  
Proposed Penalty: 107.00  
Paid Penalty: 107.00  
Assessment Status code: Closed  
Assess. Case Status code: Proposed  
Assessment Amount: 107.00  
Year: 2005  
Lucerne Valley, CA 92356  
County Name: San Bernardino  
P.O. Box: Not reported

Violation Number: 6369279  
Mine Name: Cushenbury Plant  
Date Issued: 07/20/2005  
Address Type: MineLocation  
Address: 5808 State Hwy 18  
Operator: Mitsubishi Cement Corp

Map ID  
Direction  
Distance  
Elevation

MAP FINDINGS

Site

Database(s)

EDR ID Number  
EPA ID Number

**MITSUBISHI CEMENT CORP (Continued)**

**1011125749**

Contractor ID: Not reported  
Controller Name: Mitsubishi Corp  
Mined Material: Cement  
Ownership Date: 03/31/1988  
Mine Type: Facility  
Mine Status: Active  
Status Date: 08/09/1988  
Action Type: 104(a)  
Date Abated: 07/21/2005  
Citation/Order: Citation  
Sig and Sub Designation: N  
Proposed Penalty: 60.00  
Paid Penalty: 60.00  
Assessment Status code: Closed  
Assess. Case Status code: Proposed  
Assessment Amount: 60.00  
Year: 2005  
Lucerne Valley, CA 92356  
County Name: San Bernardino  
P.O. Box: Not reported

Violation Number: 6369280  
Mine Name: Cushenbury Plant  
Date Issued: 07/21/2005  
Address Type: MineLocation  
Address: 5808 State Hwy 18  
Operator: Mitsubishi Cement Corp  
Contractor ID: Not reported  
Controller Name: Mitsubishi Corp  
Mined Material: Cement  
Ownership Date: 03/31/1988  
Mine Type: Facility  
Mine Status: Active  
Status Date: 08/09/1988  
Action Type: 104(a)  
Date Abated: 07/21/2005  
Citation/Order: Citation  
Sig and Sub Designation: N  
Proposed Penalty: 60.00  
Paid Penalty: 60.00  
Assessment Status code: Closed  
Assess. Case Status code: Proposed  
Assessment Amount: 60.00  
Year: 2005  
Lucerne Valley, CA 92356  
County Name: San Bernardino  
P.O. Box: Not reported

Violation Number: 6369281  
Mine Name: Cushenbury Plant  
Date Issued: 07/21/2005  
Address Type: MineLocation  
Address: 5808 State Hwy 18  
Operator: Mitsubishi Cement Corp  
Contractor ID: WAD  
Controller Name: Mitsubishi Corp  
Mined Material: Cement

Map ID  
Direction  
Distance  
Elevation

MAP FINDINGS

Site

Database(s)

EDR ID Number  
EPA ID Number

**MITSUBISHI CEMENT CORP (Continued)**

**1011125749**

Ownership Date: 03/31/1988  
Mine Type: Facility  
Mine Status: Active  
Status Date: 08/09/1988  
Action Type: 104(a)  
Date Abated: 07/26/2005  
Citation/Order: Citation  
Sig and Sub Designation: Y  
Proposed Penalty: 177.00  
Paid Penalty: 177.00  
Assessment Status code: Closed  
Assess. Case Status code: Proposed  
Assessment Amount: 177.00  
Year: 2005  
Lucerne Valley, CA 92356  
County Name: San Bernardino  
P.O. Box: Not reported

Violation Number: 6369282  
Mine Name: Cushenbury Plant  
Date Issued: 07/21/2005  
Address Type: MineLocation  
Address: 5808 State Hwy 18  
Operator: Mitsubishi Cement Corp  
Contractor ID: WAD  
Controller Name: Mitsubishi Corp  
Mined Material: Cement  
Ownership Date: 03/31/1988  
Mine Type: Facility  
Mine Status: Active  
Status Date: 08/09/1988  
Action Type: 104(a)  
Date Abated: 07/26/2005  
Citation/Order: Citation  
Sig and Sub Designation: N  
Proposed Penalty: 60.00  
Paid Penalty: 60.00  
Assessment Status code: Closed  
Assess. Case Status code: Proposed  
Assessment Amount: 60.00  
Year: 2005  
Lucerne Valley, CA 92356  
County Name: San Bernardino  
P.O. Box: Not reported

Violation Number: 6369283  
Mine Name: Cushenbury Plant  
Date Issued: 07/26/2005  
Address Type: MineLocation  
Address: 5808 State Hwy 18  
Operator: Mitsubishi Cement Corp  
Contractor ID: WAD  
Controller Name: Mitsubishi Corp  
Mined Material: Cement  
Ownership Date: 03/31/1988  
Mine Type: Facility  
Mine Status: Active

Map ID  
Direction  
Distance  
Elevation

MAP FINDINGS

Site

Database(s)

EDR ID Number  
EPA ID Number

**MITSUBISHI CEMENT CORP (Continued)**

**1011125749**

Status Date: 08/09/1988  
Action Type: 104(a)  
Date Abated: 07/28/2005  
Citation/Order: Citation  
Sig and Sub Designation: N  
Proposed Penalty: 60.00  
Paid Penalty: 60.00  
Assessment Status code: Closed  
Assess. Case Status code: Proposed  
Assessment Amount: 60.00  
Year: 2005  
Lucerne Valley, CA 92356  
County Name: San Bernardino  
P.O. Box: Not reported

Violation Number: 6369284  
Mine Name: Cushenbury Plant  
Date Issued: 07/26/2005  
Address Type: MineLocation  
Address: 5808 State Hwy 18  
Operator: Mitsubishi Cement Corp  
Contractor ID: Not reported  
Controller Name: Mitsubishi Corp  
Mined Material: Cement  
Ownership Date: 03/31/1988  
Mine Type: Facility  
Mine Status: Active  
Status Date: 08/09/1988  
Action Type: 104(a)  
Date Abated: 07/27/2005  
Citation/Order: Citation  
Sig and Sub Designation: N  
Proposed Penalty: 60.00  
Paid Penalty: 60.00  
Assessment Status code: Closed  
Assess. Case Status code: Proposed  
Assessment Amount: 60.00  
Year: 2005  
Lucerne Valley, CA 92356  
County Name: San Bernardino  
P.O. Box: Not reported

Violation Number: 6369285  
Mine Name: Cushenbury Plant  
Date Issued: 07/27/2005  
Address Type: MineLocation  
Address: 5808 State Hwy 18  
Operator: Mitsubishi Cement Corp  
Contractor ID: UVZ  
Controller Name: Mitsubishi Corp  
Mined Material: Cement  
Ownership Date: 03/31/1988  
Mine Type: Facility  
Mine Status: Active  
Status Date: 08/09/1988  
Action Type: 107(a)  
Date Abated: 07/27/2005

Map ID  
Direction  
Distance  
Elevation

MAP FINDINGS

Site

Database(s)

EDR ID Number  
EPA ID Number

**MITSUBISHI CEMENT CORP (Continued)**

**1011125749**

Citation/Order: Order  
Sig and Sub Designation: Not reported  
Proposed Penalty: Not reported  
Paid Penalty: Not reported  
Assessment Status code: Not reported  
Assess. Case Status code: Not reported  
Assessment Amount: Not reported  
Year: 2005  
Lucerne Valley, CA 92356  
County Name: San Bernardino  
P.O. Box: Not reported

Violation Number: 6369286  
Mine Name: Cushenbury Plant  
Date Issued: 07/27/2005  
Address Type: MineLocation  
Address: 5808 State Hwy 18  
Operator: Mitsubishi Cement Corp  
Contractor ID: UVZ  
Controller Name: Mitsubishi Corp  
Mined Material: Cement  
Ownership Date: 03/31/1988  
Mine Type: Facility  
Mine Status: Active  
Status Date: 08/09/1988  
Action Type: 104(a)  
Date Abated: 07/27/2005  
Citation/Order: Citation  
Sig and Sub Designation: Y  
Proposed Penalty: Not reported  
Paid Penalty: Not reported  
Assessment Status code: Not reported  
Assess. Case Status code: Not reported  
Assessment Amount: Not reported  
Year: 2005  
Lucerne Valley, CA 92356  
County Name: San Bernardino  
P.O. Box: Not reported

Violation Number: 7960549  
Mine Name: Cushenbury Plant  
Date Issued: 01/30/2002  
Address Type: MineLocation  
Address: 5808 State Hwy 18  
Operator: Mitsubishi Cement Corp  
Contractor ID: Not reported  
Controller Name: Mitsubishi Corp  
Mined Material: Cement  
Ownership Date: 03/31/1988  
Mine Type: Facility  
Mine Status: Active  
Status Date: 08/09/1988  
Action Type: 104(a)  
Date Abated: 01/30/2002  
Citation/Order: Citation  
Sig and Sub Designation: N  
Proposed Penalty: 97.00

Map ID  
Direction  
Distance  
Elevation

MAP FINDINGS

Site

Database(s)

EDR ID Number  
EPA ID Number

**MITSUBISHI CEMENT CORP (Continued)**

**1011125749**

Paid Penalty: 97.00  
Assessment Status code: Closed  
Assess. Case Status code: Proposed  
Assessment Amount: 97.00  
Year: 2002  
Lucerne Valley, CA 92356  
County Name: San Bernardino  
P.O. Box: Not reported

Violation Number: 7960550  
Mine Name: Cushenbury Plant  
Date Issued: 01/30/2002  
Address Type: MineLocation  
Address: 5808 State Hwy 18  
Operator: Mitsubishi Cement Corp  
Contractor ID: Not reported  
Controller Name: Mitsubishi Corp  
Mined Material: Cement  
Ownership Date: 03/31/1988  
Mine Type: Facility  
Mine Status: Active  
Status Date: 08/09/1988  
Action Type: 104(a)  
Date Abated: 01/31/2002  
Citation/Order: Citation  
Sig and Sub Designation: N  
Proposed Penalty: 993.00  
Paid Penalty: 993.00  
Assessment Status code: Closed  
Assess. Case Status code: Proposed  
Assessment Amount: 993.00  
Year: 2002  
Lucerne Valley, CA 92356  
County Name: San Bernardino  
P.O. Box: Not reported

Violation Number: 7960551  
Mine Name: Cushenbury Plant  
Date Issued: 01/30/2002  
Address Type: MineLocation  
Address: 5808 State Hwy 18  
Operator: Mitsubishi Cement Corp  
Contractor ID: Not reported  
Controller Name: Mitsubishi Corp  
Mined Material: Cement  
Ownership Date: 03/31/1988  
Mine Type: Facility  
Mine Status: Active  
Status Date: 08/09/1988  
Action Type: 104(a)  
Date Abated: 01/31/2002  
Citation/Order: Citation  
Sig and Sub Designation: N  
Proposed Penalty: 557.00  
Paid Penalty: 557.00  
Assessment Status code: Closed  
Assess. Case Status code: Proposed

Map ID  
Direction  
Distance  
Elevation

MAP FINDINGS

Site

Database(s)

EDR ID Number  
EPA ID Number

**MITSUBISHI CEMENT CORP (Continued)**

**1011125749**

Assessment Amount: 557.00  
Year: 2002  
Lucerne Valley, CA 92356  
County Name: San Bernardino  
P.O. Box: Not reported

Violation Number: 7960552  
Mine Name: Cushenbury Plant  
Date Issued: 01/30/2002  
Address Type: MineLocation  
Address: 5808 State Hwy 18  
Operator: Mitsubishi Cement Corp  
Contractor ID: Not reported  
Controller Name: Mitsubishi Corp  
Mined Material: Cement  
Ownership Date: 03/31/1988  
Mine Type: Facility  
Mine Status: Active  
Status Date: 08/09/1988  
Action Type: 104(a)  
Date Abated: 01/31/2002  
Citation/Order: Citation  
Sig and Sub Designation: N  
Proposed Penalty: 294.00  
Paid Penalty: 294.00  
Assessment Status code: Closed  
Assess. Case Status code: Proposed  
Assessment Amount: 294.00  
Year: 2002  
Lucerne Valley, CA 92356  
County Name: San Bernardino  
P.O. Box: Not reported

Violation Number: 7960553  
Mine Name: Cushenbury Plant  
Date Issued: 01/30/2002  
Address Type: MineLocation  
Address: 5808 State Hwy 18  
Operator: Mitsubishi Cement Corp  
Contractor ID: Not reported  
Controller Name: Mitsubishi Corp  
Mined Material: Cement  
Ownership Date: 03/31/1988  
Mine Type: Facility  
Mine Status: Active  
Status Date: 08/09/1988  
Action Type: 104(a)  
Date Abated: 01/30/2002  
Citation/Order: Citation  
Sig and Sub Designation: N  
Proposed Penalty: 294.00  
Paid Penalty: 294.00  
Assessment Status code: Closed  
Assess. Case Status code: Proposed  
Assessment Amount: 294.00  
Year: 2002  
Lucerne Valley, CA 92356

Map ID  
Direction  
Distance  
Elevation

MAP FINDINGS

Site

Database(s)

EDR ID Number  
EPA ID Number

**MITSUBISHI CEMENT CORP (Continued)**

**1011125749**

County Name: San Bernardino  
P.O. Box: Not reported

Violation Number: 7960554  
Mine Name: Cushenbury Plant  
Date Issued: 02/05/2002  
Address Type: MineLocation  
Address: 5808 State Hwy 18  
Operator: Mitsubishi Cement Corp  
Contractor ID: Not reported  
Controller Name: Mitsubishi Corp  
Mined Material: Cement  
Ownership Date: 03/31/1988  
Mine Type: Facility  
Mine Status: Active  
Status Date: 08/09/1988  
Action Type: 104(a)  
Date Abated: 02/07/2002  
Citation/Order: Citation  
Sig and Sub Designation: N  
Proposed Penalty: 294.00  
Paid Penalty: 294.00  
Assessment Status code: Closed  
Assess. Case Status code: Proposed  
Assessment Amount: 294.00  
Year: 2002  
Lucerne Valley, CA 92356

County Name: San Bernardino  
P.O. Box: Not reported

Violation Number: 7960555  
Mine Name: Cushenbury Plant  
Date Issued: 02/05/2002  
Address Type: MineLocation  
Address: 5808 State Hwy 18  
Operator: Mitsubishi Cement Corp  
Contractor ID: Not reported  
Controller Name: Mitsubishi Corp  
Mined Material: Cement  
Ownership Date: 03/31/1988  
Mine Type: Facility  
Mine Status: Active  
Status Date: 08/09/1988  
Action Type: 104(a)  
Date Abated: 02/07/2002  
Citation/Order: Citation  
Sig and Sub Designation: N  
Proposed Penalty: 294.00  
Paid Penalty: 294.00  
Assessment Status code: Closed  
Assess. Case Status code: Proposed  
Assessment Amount: 294.00  
Year: 2002  
Lucerne Valley, CA 92356

County Name: San Bernardino  
P.O. Box: Not reported

Map ID  
Direction  
Distance  
Elevation

MAP FINDINGS

Site

Database(s)

EDR ID Number  
EPA ID Number

**MITSUBISHI CEMENT CORP (Continued)**

**1011125749**

Violation Number: 7960556  
Mine Name: Cushenbury Plant  
Date Issued: 02/05/2002  
Address Type: MineLocation  
Address: 5808 State Hwy 18  
Operator: Mitsubishi Cement Corp  
Contractor ID: Not reported  
Controller Name: Mitsubishi Corp  
Mined Material: Cement  
Ownership Date: 03/31/1988  
Mine Type: Facility  
Mine Status: Active  
Status Date: 08/09/1988  
Action Type: 104(a)  
Date Abated: 02/07/2002  
Citation/Order: Citation  
Sig and Sub Designation: Y  
Proposed Penalty: 760.00  
Paid Penalty: 760.00  
Assessment Status code: Closed  
Assess. Case Status code: Proposed  
Assessment Amount: 760.00  
Year: 2002  
Lucerne Valley, CA 92356  
County Name: San Bernardino  
P.O. Box: Not reported

Violation Number: 7960557  
Mine Name: Cushenbury Plant  
Date Issued: 02/05/2002  
Address Type: MineLocation  
Address: 5808 State Hwy 18  
Operator: Mitsubishi Cement Corp  
Contractor ID: Not reported  
Controller Name: Mitsubishi Corp  
Mined Material: Cement  
Ownership Date: 03/31/1988  
Mine Type: Facility  
Mine Status: Active  
Status Date: 08/09/1988  
Action Type: 104(a)  
Date Abated: 02/07/2002  
Citation/Order: Citation  
Sig and Sub Designation: N  
Proposed Penalty: 294.00  
Paid Penalty: 294.00  
Assessment Status code: Closed  
Assess. Case Status code: Proposed  
Assessment Amount: 294.00  
Year: 2002  
Lucerne Valley, CA 92356  
County Name: San Bernardino  
P.O. Box: Not reported

Violation Number: 7960558  
Mine Name: Cushenbury Plant  
Date Issued: 02/05/2002

Map ID  
Direction  
Distance  
Elevation

MAP FINDINGS

Site

Database(s)

EDR ID Number  
EPA ID Number

**MITSUBISHI CEMENT CORP (Continued)**

**1011125749**

Address Type: MineLocation  
Address: 5808 State Hwy 18  
Operator: Mitsubishi Cement Corp  
Contractor ID: Not reported  
Controller Name: Mitsubishi Corp  
Mined Material: Cement  
Ownership Date: 03/31/1988  
Mine Type: Facility  
Mine Status: Active  
Status Date: 08/09/1988  
Action Type: 104(a)  
Date Abated: Not reported  
Citation/Order: Citation  
Sig and Sub Designation: Y  
Proposed Penalty: Not reported  
Paid Penalty: Not reported  
Assessment Status code: Not reported  
Assess. Case Status code: Not reported  
Assessment Amount: Not reported  
Year: 2002  
Lucerne Valley, CA 92356  
County Name: San Bernardino  
P.O. Box: Not reported

Violation Number: 7960559  
Mine Name: Cushenbury Plant  
Date Issued: 02/05/2002  
Address Type: MineLocation  
Address: 5808 State Hwy 18  
Operator: Mitsubishi Cement Corp  
Contractor ID: Not reported  
Controller Name: Mitsubishi Corp  
Mined Material: Cement  
Ownership Date: 03/31/1988  
Mine Type: Facility  
Mine Status: Active  
Status Date: 08/09/1988  
Action Type: 104(a)  
Date Abated: 02/12/2002  
Citation/Order: Citation  
Sig and Sub Designation: N  
Proposed Penalty: 993.00  
Paid Penalty: 993.00  
Assessment Status code: Closed  
Assess. Case Status code: Proposed  
Assessment Amount: 993.00  
Year: 2002  
Lucerne Valley, CA 92356  
County Name: San Bernardino  
P.O. Box: Not reported

Violation Number: 7960560  
Mine Name: Cushenbury Plant  
Date Issued: 02/06/2002  
Address Type: MineLocation  
Address: 5808 State Hwy 18  
Operator: Mitsubishi Cement Corp

Map ID  
Direction  
Distance  
Elevation

MAP FINDINGS

Site

Database(s)

EDR ID Number  
EPA ID Number

**MITSUBISHI CEMENT CORP (Continued)**

**1011125749**

Contractor ID: Not reported  
Controller Name: Mitsubishi Corp  
Mined Material: Cement  
Ownership Date: 03/31/1988  
Mine Type: Facility  
Mine Status: Active  
Status Date: 08/09/1988  
Action Type: 104(a)  
Date Abated: 02/12/2002  
Citation/Order: Citation  
Sig and Sub Designation: N  
Proposed Penalty: 993.00  
Paid Penalty: 993.00  
Assessment Status code: Closed  
Assess. Case Status code: Proposed  
Assessment Amount: 993.00  
Year: 2002  
Lucerne Valley, CA 92356  
County Name: San Bernardino  
P.O. Box: Not reported

Violation Number: 7960561  
Mine Name: Cushenbury Plant  
Date Issued: 02/06/2002  
Address Type: MineLocation  
Address: 5808 State Hwy 18  
Operator: Mitsubishi Cement Corp  
Contractor ID: Not reported  
Controller Name: Mitsubishi Corp  
Mined Material: Cement  
Ownership Date: 03/31/1988  
Mine Type: Facility  
Mine Status: Active  
Status Date: 08/09/1988  
Action Type: 104(a)  
Date Abated: 02/07/2002  
Citation/Order: Citation  
Sig and Sub Designation: N  
Proposed Penalty: 557.00  
Paid Penalty: 557.00  
Assessment Status code: Closed  
Assess. Case Status code: Proposed  
Assessment Amount: 557.00  
Year: 2002  
Lucerne Valley, CA 92356  
County Name: San Bernardino  
P.O. Box: Not reported

Violation Number: 7960562  
Mine Name: Cushenbury Plant  
Date Issued: 02/06/2002  
Address Type: MineLocation  
Address: 5808 State Hwy 18  
Operator: Mitsubishi Cement Corp  
Contractor ID: Not reported  
Controller Name: Mitsubishi Corp  
Mined Material: Cement

Map ID  
Direction  
Distance  
Elevation

MAP FINDINGS

Site

Database(s)

EDR ID Number  
EPA ID Number

**MITSUBISHI CEMENT CORP (Continued)**

**1011125749**

Ownership Date: 03/31/1988  
Mine Type: Facility  
Mine Status: Active  
Status Date: 08/09/1988  
Action Type: 104(a)  
Date Abated: 02/07/2002  
Citation/Order: Citation  
Sig and Sub Designation: N  
Proposed Penalty: 294.00  
Paid Penalty: 294.00  
Assessment Status code: Closed  
Assess. Case Status code: Proposed  
Assessment Amount: 294.00  
Year: 2002  
Lucerne Valley, CA 92356  
County Name: San Bernardino  
P.O. Box: Not reported

Violation Number: 7960563  
Mine Name: Cushenbury Plant  
Date Issued: 02/06/2002  
Address Type: MineLocation  
Address: 5808 State Hwy 18  
Operator: Mitsubishi Cement Corp  
Contractor ID: Not reported  
Controller Name: Mitsubishi Corp  
Mined Material: Cement  
Ownership Date: 03/31/1988  
Mine Type: Facility  
Mine Status: Active  
Status Date: 08/09/1988  
Action Type: 104(a)  
Date Abated: Not reported  
Citation/Order: Citation  
Sig and Sub Designation: N  
Proposed Penalty: Not reported  
Paid Penalty: Not reported  
Assessment Status code: Not reported  
Assess. Case Status code: Not reported  
Assessment Amount: Not reported  
Year: 2002  
Lucerne Valley, CA 92356  
County Name: San Bernardino  
P.O. Box: Not reported

Violation Number: 7960564  
Mine Name: Cushenbury Plant  
Date Issued: 02/06/2002  
Address Type: MineLocation  
Address: 5808 State Hwy 18  
Operator: Mitsubishi Cement Corp  
Contractor ID: Not reported  
Controller Name: Mitsubishi Corp  
Mined Material: Cement  
Ownership Date: 03/31/1988  
Mine Type: Facility  
Mine Status: Active

Map ID  
Direction  
Distance  
Elevation

MAP FINDINGS

Site

Database(s)

EDR ID Number  
EPA ID Number

**MITSUBISHI CEMENT CORP (Continued)**

**1011125749**

Status Date: 08/09/1988  
Action Type: 104(a)  
Date Abated: 02/07/2002  
Citation/Order: Citation  
Sig and Sub Designation: N  
Proposed Penalty: 294.00  
Paid Penalty: 294.00  
Assessment Status code: Closed  
Assess. Case Status code: Proposed  
Assessment Amount: 294.00  
Year: 2002  
Lucerne Valley, CA 92356  
County Name: San Bernardino  
P.O. Box: Not reported

Violation Number: 7960565  
Mine Name: Cushenbury Plant  
Date Issued: 02/06/2002  
Address Type: MineLocation  
Address: 5808 State Hwy 18  
Operator: Mitsubishi Cement Corp  
Contractor ID: Not reported  
Controller Name: Mitsubishi Corp  
Mined Material: Cement  
Ownership Date: 03/31/1988  
Mine Type: Facility  
Mine Status: Active  
Status Date: 08/09/1988  
Action Type: 104(a)  
Date Abated: 02/07/2002  
Citation/Order: Citation  
Sig and Sub Designation: N  
Proposed Penalty: 1,122.00  
Paid Penalty: 1,122.00  
Assessment Status code: Closed  
Assess. Case Status code: Proposed  
Assessment Amount: 1,122.00  
Year: 2002  
Lucerne Valley, CA 92356  
County Name: San Bernardino  
P.O. Box: Not reported

Violation Number: 7960566  
Mine Name: Cushenbury Plant  
Date Issued: 02/06/2002  
Address Type: MineLocation  
Address: 5808 State Hwy 18  
Operator: Mitsubishi Cement Corp  
Contractor ID: Not reported  
Controller Name: Mitsubishi Corp  
Mined Material: Cement  
Ownership Date: 03/31/1988  
Mine Type: Facility  
Mine Status: Active  
Status Date: 08/09/1988  
Action Type: 104(a)  
Date Abated: Not reported

Map ID  
Direction  
Distance  
Elevation

MAP FINDINGS

Site

Database(s)

EDR ID Number  
EPA ID Number

**MITSUBISHI CEMENT CORP (Continued)**

**1011125749**

Citation/Order: Citation  
Sig and Sub Designation: N  
Proposed Penalty: Not reported  
Paid Penalty: Not reported  
Assessment Status code: Not reported  
Assess. Case Status code: Not reported  
Assessment Amount: Not reported  
Year: 2002  
Lucerne Valley, CA 92356  
County Name: San Bernardino  
P.O. Box: Not reported

Violation Number: 7980246  
Mine Name: Cushenbury Plant  
Date Issued: 12/01/2008  
Address Type: MineLocation  
Address: 5808 State Hwy 18  
Operator: Mitsubishi Cement Corp  
Contractor ID: Not reported  
Controller Name: Mitsubishi Corp  
Mined Material: Cement  
Ownership Date: 03/31/1988  
Mine Type: Facility  
Mine Status: Active  
Status Date: 08/09/1988  
Action Type: 104(a)  
Date Abated: 12/01/2008  
Citation/Order: Citation  
Sig and Sub Designation: N  
Proposed Penalty: 100.00  
Paid Penalty: 100.00  
Assessment Status code: Closed  
Assess. Case Status code: Proposed  
Assessment Amount: 100.00  
Year: 2008  
Lucerne Valley, CA 92356  
County Name: San Bernardino  
P.O. Box: Not reported

Violation Number: 7980247  
Mine Name: Cushenbury Plant  
Date Issued: 12/02/2008  
Address Type: MineLocation  
Address: 5808 State Hwy 18  
Operator: Mitsubishi Cement Corp  
Contractor ID: Not reported  
Controller Name: Mitsubishi Corp  
Mined Material: Cement  
Ownership Date: 03/31/1988  
Mine Type: Facility  
Mine Status: Active  
Status Date: 08/09/1988  
Action Type: 104(a)  
Date Abated: 12/02/2008  
Citation/Order: Citation  
Sig and Sub Designation: N  
Proposed Penalty: 100.00

Map ID  
Direction  
Distance  
Elevation

MAP FINDINGS

Site

Database(s)

EDR ID Number  
EPA ID Number

**MITSUBISHI CEMENT CORP (Continued)**

**1011125749**

Paid Penalty: 0.00  
Assessment Status code: Closed  
Assess. Case Status code: Vacated  
Assessment Amount: 0.00  
Year: 2008  
Lucerne Valley, CA 92356  
County Name: San Bernardino  
P.O. Box: Not reported

Violation Number: 7980248  
Mine Name: Cushenbury Plant  
Date Issued: 12/02/2008  
Address Type: MineLocation  
Address: 5808 State Hwy 18  
Operator: Mitsubishi Cement Corp  
Contractor ID: Not reported  
Controller Name: Mitsubishi Corp  
Mined Material: Cement  
Ownership Date: 03/31/1988  
Mine Type: Facility  
Mine Status: Active  
Status Date: 08/09/1988  
Action Type: 104(a)  
Date Abated: 12/03/2008  
Citation/Order: Citation  
Sig and Sub Designation: N  
Proposed Penalty: 285.00  
Paid Penalty: 285.00  
Assessment Status code: Closed  
Assess. Case Status code: Proposed  
Assessment Amount: 285.00  
Year: 2008  
Lucerne Valley, CA 92356  
County Name: San Bernardino  
P.O. Box: Not reported

Violation Number: 7980249  
Mine Name: Cushenbury Plant  
Date Issued: 12/02/2008  
Address Type: MineLocation  
Address: 5808 State Hwy 18  
Operator: Mitsubishi Cement Corp  
Contractor ID: Not reported  
Controller Name: Mitsubishi Corp  
Mined Material: Cement  
Ownership Date: 03/31/1988  
Mine Type: Facility  
Mine Status: Active  
Status Date: 08/09/1988  
Action Type: 104(a)  
Date Abated: 12/02/2008  
Citation/Order: Citation  
Sig and Sub Designation: N  
Proposed Penalty: 100.00  
Paid Penalty: 100.00  
Assessment Status code: Closed  
Assess. Case Status code: Proposed

Map ID  
Direction  
Distance  
Elevation

MAP FINDINGS

Site

Database(s)

EDR ID Number  
EPA ID Number

**MITSUBISHI CEMENT CORP (Continued)**

**1011125749**

Assessment Amount: 100.00  
Year: 2008  
Lucerne Valley, CA 92356  
County Name: San Bernardino  
P.O. Box: Not reported

Violation Number: 7980250  
Mine Name: Cushenbury Plant  
Date Issued: 12/02/2008  
Address Type: MineLocation  
Address: 5808 State Hwy 18  
Operator: Mitsubishi Cement Corp  
Contractor ID: R2W  
Controller Name: Mitsubishi Corp  
Mined Material: Cement  
Ownership Date: 03/31/1988  
Mine Type: Facility  
Mine Status: Active  
Status Date: 08/09/1988  
Action Type: 104(a)  
Date Abated: 12/02/2008  
Citation/Order: Citation  
Sig and Sub Designation: N  
Proposed Penalty: 100.00  
Paid Penalty: 100.00  
Assessment Status code: Closed  
Assess. Case Status code: Proposed  
Assessment Amount: 100.00  
Year: 2008  
Lucerne Valley, CA 92356  
County Name: San Bernardino  
P.O. Box: Not reported

Violation Number: 7980251  
Mine Name: Cushenbury Plant  
Date Issued: 12/03/2008  
Address Type: MineLocation  
Address: 5808 State Hwy 18  
Operator: Mitsubishi Cement Corp  
Contractor ID: Not reported  
Controller Name: Mitsubishi Corp  
Mined Material: Cement  
Ownership Date: 03/31/1988  
Mine Type: Facility  
Mine Status: Active  
Status Date: 08/09/1988  
Action Type: 104(a)  
Date Abated: 12/04/2008  
Citation/Order: Citation  
Sig and Sub Designation: Y  
Proposed Penalty: 1,412.00  
Paid Penalty: 1,412.00  
Assessment Status code: Closed  
Assess. Case Status code: Proposed  
Assessment Amount: 1,412.00  
Year: 2008  
Lucerne Valley, CA 92356

Map ID  
Direction  
Distance  
Elevation

MAP FINDINGS

Site

Database(s)

EDR ID Number  
EPA ID Number

**MITSUBISHI CEMENT CORP (Continued)**

**1011125749**

County Name: San Bernardino  
P.O. Box: Not reported

Violation Number: 7980252  
Mine Name: Cushenbury Plant  
Date Issued: 12/03/2008  
Address Type: MineLocation  
Address: 5808 State Hwy 18  
Operator: Mitsubishi Cement Corp  
Contractor ID: Not reported  
Controller Name: Mitsubishi Corp  
Mined Material: Cement  
Ownership Date: 03/31/1988  
Mine Type: Facility  
Mine Status: Active  
Status Date: 08/09/1988  
Action Type: 104(a)  
Date Abated: 12/04/2008  
Citation/Order: Citation  
Sig and Sub Designation: N  
Proposed Penalty: 100.00  
Paid Penalty: 100.00  
Assessment Status code: Closed  
Assess. Case Status code: Proposed  
Assessment Amount: 100.00  
Year: 2008  
Lucerne Valley, CA 92356

County Name: San Bernardino  
P.O. Box: Not reported

Violation Number: 7980253  
Mine Name: Cushenbury Plant  
Date Issued: 12/03/2008  
Address Type: MineLocation  
Address: 5808 State Hwy 18  
Operator: Mitsubishi Cement Corp  
Contractor ID: Not reported  
Controller Name: Mitsubishi Corp  
Mined Material: Cement  
Ownership Date: 03/31/1988  
Mine Type: Facility  
Mine Status: Active  
Status Date: 08/09/1988  
Action Type: 104(a)  
Date Abated: 12/04/2008  
Citation/Order: Citation  
Sig and Sub Designation: N  
Proposed Penalty: 285.00  
Paid Penalty: 285.00  
Assessment Status code: Closed  
Assess. Case Status code: Proposed  
Assessment Amount: 285.00  
Year: 2008  
Lucerne Valley, CA 92356

County Name: San Bernardino  
P.O. Box: Not reported

Map ID  
Direction  
Distance  
Elevation

MAP FINDINGS

Site

Database(s)

EDR ID Number  
EPA ID Number

**MITSUBISHI CEMENT CORP (Continued)**

**1011125749**

Violation Number: 7980254  
Mine Name: Cushenbury Plant  
Date Issued: 12/03/2008  
Address Type: MineLocation  
Address: 5808 State Hwy 18  
Operator: Mitsubishi Cement Corp  
Contractor ID: Not reported  
Controller Name: Mitsubishi Corp  
Mined Material: Cement  
Ownership Date: 03/31/1988  
Mine Type: Facility  
Mine Status: Active  
Status Date: 08/09/1988  
Action Type: 104(a)  
Date Abated: 12/04/2008  
Citation/Order: Citation  
Sig and Sub Designation: N  
Proposed Penalty: 285.00  
Paid Penalty: 285.00  
Assessment Status code: Closed  
Assess. Case Status code: Proposed  
Assessment Amount: 285.00  
Year: 2008  
Lucerne Valley, CA 92356  
County Name: San Bernardino  
P.O. Box: Not reported

Violation Number: 7980255  
Mine Name: Cushenbury Plant  
Date Issued: 12/03/2008  
Address Type: MineLocation  
Address: 5808 State Hwy 18  
Operator: Mitsubishi Cement Corp  
Contractor ID: Not reported  
Controller Name: Mitsubishi Corp  
Mined Material: Cement  
Ownership Date: 03/31/1988  
Mine Type: Facility  
Mine Status: Active  
Status Date: 08/09/1988  
Action Type: 104(a)  
Date Abated: 12/03/2008  
Citation/Order: Citation  
Sig and Sub Designation: N  
Proposed Penalty: 117.00  
Paid Penalty: 117.00  
Assessment Status code: Closed  
Assess. Case Status code: Proposed  
Assessment Amount: 117.00  
Year: 2008  
Lucerne Valley, CA 92356  
County Name: San Bernardino  
P.O. Box: Not reported

Violation Number: 7980256  
Mine Name: Cushenbury Plant  
Date Issued: 12/03/2008

Map ID  
Direction  
Distance  
Elevation

MAP FINDINGS

Site

Database(s)

EDR ID Number  
EPA ID Number

**MITSUBISHI CEMENT CORP (Continued)**

**1011125749**

Address Type: MineLocation  
Address: 5808 State Hwy 18  
Operator: Mitsubishi Cement Corp  
Contractor ID: Not reported  
Controller Name: Mitsubishi Corp  
Mined Material: Cement  
Ownership Date: 03/31/1988  
Mine Type: Facility  
Mine Status: Active  
Status Date: 08/09/1988  
Action Type: 104(a)  
Date Abated: 12/05/2008  
Citation/Order: Citation  
Sig and Sub Designation: N  
Proposed Penalty: 946.00  
Paid Penalty: 285.00  
Assessment Status code: Closed  
Assess. Case Status code: Proposed  
Assessment Amount: 285.00  
Year: 2008  
Lucerne Valley, CA 92356  
County Name: San Bernardino  
P.O. Box: Not reported

Violation Number: 7980257  
Mine Name: Cushenbury Plant  
Date Issued: 12/03/2008  
Address Type: MineLocation  
Address: 5808 State Hwy 18  
Operator: Mitsubishi Cement Corp  
Contractor ID: Not reported  
Controller Name: Mitsubishi Corp  
Mined Material: Cement  
Ownership Date: 03/31/1988  
Mine Type: Facility  
Mine Status: Active  
Status Date: 08/09/1988  
Action Type: 104(a)  
Date Abated: 12/03/2008  
Citation/Order: Citation  
Sig and Sub Designation: N  
Proposed Penalty: 100.00  
Paid Penalty: 100.00  
Assessment Status code: Closed  
Assess. Case Status code: Proposed  
Assessment Amount: 100.00  
Year: 2008  
Lucerne Valley, CA 92356  
County Name: San Bernardino  
P.O. Box: Not reported

Violation Number: 7980258  
Mine Name: Cushenbury Plant  
Date Issued: 12/03/2008  
Address Type: MineLocation  
Address: 5808 State Hwy 18  
Operator: Mitsubishi Cement Corp

Map ID  
Direction  
Distance  
Elevation

MAP FINDINGS

Site

Database(s)

EDR ID Number  
EPA ID Number

**MITSUBISHI CEMENT CORP (Continued)**

**1011125749**

Contractor ID: Not reported  
Controller Name: Mitsubishi Corp  
Mined Material: Cement  
Ownership Date: 03/31/1988  
Mine Type: Facility  
Mine Status: Active  
Status Date: 08/09/1988  
Action Type: 104(a)  
Date Abated: 12/05/2008  
Citation/Order: Citation  
Sig and Sub Designation: Y  
Proposed Penalty: 392.00  
Paid Penalty: 392.00  
Assessment Status code: Closed  
Assess. Case Status code: Proposed  
Assessment Amount: 392.00  
Year: 2008  
Lucerne Valley, CA 92356  
County Name: San Bernardino  
P.O. Box: Not reported

Violation Number: 7980259  
Mine Name: Cushenbury Plant  
Date Issued: 12/04/2008  
Address Type: MineLocation  
Address: 5808 State Hwy 18  
Operator: Mitsubishi Cement Corp  
Contractor ID: Not reported  
Controller Name: Mitsubishi Corp  
Mined Material: Cement  
Ownership Date: 03/31/1988  
Mine Type: Facility  
Mine Status: Active  
Status Date: 08/09/1988  
Action Type: 104(a)  
Date Abated: 12/08/2008  
Citation/Order: Citation  
Sig and Sub Designation: N  
Proposed Penalty: 100.00  
Paid Penalty: 100.00  
Assessment Status code: Closed  
Assess. Case Status code: Proposed  
Assessment Amount: 100.00  
Year: 2008  
Lucerne Valley, CA 92356  
County Name: San Bernardino  
P.O. Box: Not reported

Violation Number: 7980260  
Mine Name: Cushenbury Plant  
Date Issued: 12/04/2008  
Address Type: MineLocation  
Address: 5808 State Hwy 18  
Operator: Mitsubishi Cement Corp  
Contractor ID: Not reported  
Controller Name: Mitsubishi Corp  
Mined Material: Cement

Map ID  
Direction  
Distance  
Elevation

MAP FINDINGS

Site

Database(s)

EDR ID Number  
EPA ID Number

**MITSUBISHI CEMENT CORP (Continued)**

**1011125749**

Ownership Date: 03/31/1988  
Mine Type: Facility  
Mine Status: Active  
Status Date: 08/09/1988  
Action Type: 104(a)  
Date Abated: 12/04/2008  
Citation/Order: Citation  
Sig and Sub Designation: Y  
Proposed Penalty: 585.00  
Paid Penalty: 585.00  
Assessment Status code: Closed  
Assess. Case Status code: Proposed  
Assessment Amount: 585.00  
Year: 2008  
Lucerne Valley, CA 92356  
County Name: San Bernardino  
P.O. Box: Not reported

Violation Number: 7980261  
Mine Name: Cushenbury Plant  
Date Issued: 12/09/2008  
Address Type: MineLocation  
Address: 5808 State Hwy 18  
Operator: Mitsubishi Cement Corp  
Contractor ID: Not reported  
Controller Name: Mitsubishi Corp  
Mined Material: Cement  
Ownership Date: 03/31/1988  
Mine Type: Facility  
Mine Status: Active  
Status Date: 08/09/1988  
Action Type: 104(a)  
Date Abated: 12/09/2008  
Citation/Order: Citation  
Sig and Sub Designation: N  
Proposed Penalty: 263.00  
Paid Penalty: 263.00  
Assessment Status code: Closed  
Assess. Case Status code: Proposed  
Assessment Amount: 263.00  
Year: 2008  
Lucerne Valley, CA 92356  
County Name: San Bernardino  
P.O. Box: Not reported

Violation Number: 7980262  
Mine Name: Cushenbury Plant  
Date Issued: 12/09/2008  
Address Type: MineLocation  
Address: 5808 State Hwy 18  
Operator: Mitsubishi Cement Corp  
Contractor ID: Not reported  
Controller Name: Mitsubishi Corp  
Mined Material: Cement  
Ownership Date: 03/31/1988  
Mine Type: Facility  
Mine Status: Active

Map ID  
Direction  
Distance  
Elevation

MAP FINDINGS

Site

Database(s)

EDR ID Number  
EPA ID Number

**MITSUBISHI CEMENT CORP (Continued)**

**1011125749**

Status Date: 08/09/1988  
Action Type: 104(a)  
Date Abated: 12/09/2008  
Citation/Order: Citation  
Sig and Sub Designation: Y  
Proposed Penalty: 4,329.00  
Paid Penalty: 1,304.00  
Assessment Status code: Closed  
Assess. Case Status code: Proposed  
Assessment Amount: 1,304.00  
Year: 2008  
Lucerne Valley, CA 92356  
County Name: San Bernardino  
P.O. Box: Not reported

Violation Number: 7980263  
Mine Name: Cushenbury Plant  
Date Issued: 12/09/2008  
Address Type: MineLocation  
Address: 5808 State Hwy 18  
Operator: Mitsubishi Cement Corp  
Contractor ID: Not reported  
Controller Name: Mitsubishi Corp  
Mined Material: Cement  
Ownership Date: 03/31/1988  
Mine Type: Facility  
Mine Status: Active  
Status Date: 08/09/1988  
Action Type: 104(a)  
Date Abated: 12/09/2008  
Citation/Order: Citation  
Sig and Sub Designation: N  
Proposed Penalty: 117.00  
Paid Penalty: 117.00  
Assessment Status code: Closed  
Assess. Case Status code: Proposed  
Assessment Amount: 117.00  
Year: 2008  
Lucerne Valley, CA 92356  
County Name: San Bernardino  
P.O. Box: Not reported

Violation Number: 7980264  
Mine Name: Cushenbury Plant  
Date Issued: 12/09/2008  
Address Type: MineLocation  
Address: 5808 State Hwy 18  
Operator: Mitsubishi Cement Corp  
Contractor ID: Not reported  
Controller Name: Mitsubishi Corp  
Mined Material: Cement  
Ownership Date: 03/31/1988  
Mine Type: Facility  
Mine Status: Active  
Status Date: 08/09/1988  
Action Type: 104(a)  
Date Abated: 12/09/2008

Map ID  
Direction  
Distance  
Elevation

MAP FINDINGS

Site

Database(s)

EDR ID Number  
EPA ID Number

**MITSUBISHI CEMENT CORP (Continued)**

**1011125749**

Citation/Order: Citation  
Sig and Sub Designation: Y  
Proposed Penalty: 585.00  
Paid Penalty: 585.00  
Assessment Status code: Closed  
Assess. Case Status code: Proposed  
Assessment Amount: 585.00  
Year: 2008  
Lucerne Valley, CA 92356  
County Name: San Bernardino  
P.O. Box: Not reported

Violation Number: 7980265  
Mine Name: Cushenbury Plant  
Date Issued: 12/09/2008  
Address Type: MineLocation  
Address: 5808 State Hwy 18  
Operator: Mitsubishi Cement Corp  
Contractor ID: Not reported  
Controller Name: Mitsubishi Corp  
Mined Material: Cement  
Ownership Date: 03/31/1988  
Mine Type: Facility  
Mine Status: Active  
Status Date: 08/09/1988  
Action Type: 104(a)  
Date Abated: 12/10/2008  
Citation/Order: Citation  
Sig and Sub Designation: Y  
Proposed Penalty: 4,329.00  
Paid Penalty: 1,304.00  
Assessment Status code: Closed  
Assess. Case Status code: Proposed  
Assessment Amount: 1,304.00  
Year: 2008  
Lucerne Valley, CA 92356  
County Name: San Bernardino  
P.O. Box: Not reported

Violation Number: 7980266  
Mine Name: Cushenbury Plant  
Date Issued: 12/10/2008  
Address Type: MineLocation  
Address: 5808 State Hwy 18  
Operator: Mitsubishi Cement Corp  
Contractor ID: Not reported  
Controller Name: Mitsubishi Corp  
Mined Material: Cement  
Ownership Date: 03/31/1988  
Mine Type: Facility  
Mine Status: Active  
Status Date: 08/09/1988  
Action Type: 104(a)  
Date Abated: 12/11/2008  
Citation/Order: Citation  
Sig and Sub Designation: N  
Proposed Penalty: 687.00

Map ID  
Direction  
Distance  
Elevation

MAP FINDINGS

Site

Database(s)

EDR ID Number  
EPA ID Number

**MITSUBISHI CEMENT CORP (Continued)**

**1011125749**

Paid Penalty: 207.00  
Assessment Status code: Closed  
Assess. Case Status code: Proposed  
Assessment Amount: 207.00  
Year: 2008  
Lucerne Valley, CA 92356  
County Name: San Bernardino  
P.O. Box: Not reported

Violation Number: 7980267  
Mine Name: Cushenbury Plant  
Date Issued: 12/10/2008  
Address Type: MineLocation  
Address: 5808 State Hwy 18  
Operator: Mitsubishi Cement Corp  
Contractor ID: Not reported  
Controller Name: Mitsubishi Corp  
Mined Material: Cement  
Ownership Date: 03/31/1988  
Mine Type: Facility  
Mine Status: Active  
Status Date: 08/09/1988  
Action Type: 104(a)  
Date Abated: 12/10/2008  
Citation/Order: Citation  
Sig and Sub Designation: N  
Proposed Penalty: 100.00  
Paid Penalty: 0.00  
Assessment Status code: Closed  
Assess. Case Status code: Vacated  
Assessment Amount: 0.00  
Year: 2008  
Lucerne Valley, CA 92356  
County Name: San Bernardino  
P.O. Box: Not reported

Violation Number: 7980268  
Mine Name: Cushenbury Plant  
Date Issued: 12/16/2008  
Address Type: MineLocation  
Address: 5808 State Hwy 18  
Operator: Mitsubishi Cement Corp  
Contractor ID: Not reported  
Controller Name: Mitsubishi Corp  
Mined Material: Cement  
Ownership Date: 03/31/1988  
Mine Type: Facility  
Mine Status: Active  
Status Date: 08/09/1988  
Action Type: 104(a)  
Date Abated: 12/16/2008  
Citation/Order: Citation  
Sig and Sub Designation: N  
Proposed Penalty: 100.00  
Paid Penalty: 100.00  
Assessment Status code: Closed  
Assess. Case Status code: Proposed

Map ID  
Direction  
Distance  
Elevation

MAP FINDINGS

Site

Database(s)

EDR ID Number  
EPA ID Number

**MITSUBISHI CEMENT CORP (Continued)**

**1011125749**

Assessment Amount: 100.00  
Year: 2008  
Lucerne Valley, CA 92356  
County Name: San Bernardino  
P.O. Box: Not reported

Violation Number: 7980269  
Mine Name: Cushenbury Plant  
Date Issued: 12/18/2008  
Address Type: MineLocation  
Address: 5808 State Hwy 18  
Operator: Mitsubishi Cement Corp  
Contractor ID: R2W  
Controller Name: Mitsubishi Corp  
Mined Material: Cement  
Ownership Date: 03/31/1988  
Mine Type: Facility  
Mine Status: Active  
Status Date: 08/09/1988  
Action Type: 104(a)  
Date Abated: 12/18/2008  
Citation/Order: Citation  
Sig and Sub Designation: N  
Proposed Penalty: 100.00  
Paid Penalty: 0.00  
Assessment Status code: Closed  
Assess. Case Status code: Vacated  
Assessment Amount: 0.00  
Year: 2008  
Lucerne Valley, CA 92356  
County Name: San Bernardino  
P.O. Box: Not reported

Violation Number: 7980270  
Mine Name: Cushenbury Plant  
Date Issued: 12/18/2008  
Address Type: MineLocation  
Address: 5808 State Hwy 18  
Operator: Mitsubishi Cement Corp  
Contractor ID: Not reported  
Controller Name: Mitsubishi Corp  
Mined Material: Cement  
Ownership Date: 03/31/1988  
Mine Type: Facility  
Mine Status: Active  
Status Date: 08/09/1988  
Action Type: 104(a)  
Date Abated: 12/18/2008  
Citation/Order: Citation  
Sig and Sub Designation: N  
Proposed Penalty: 100.00  
Paid Penalty: 100.00  
Assessment Status code: Closed  
Assess. Case Status code: Proposed  
Assessment Amount: 100.00  
Year: 2008  
Lucerne Valley, CA 92356

Map ID  
Direction  
Distance  
Elevation

MAP FINDINGS

Site

Database(s)

EDR ID Number  
EPA ID Number

**MITSUBISHI CEMENT CORP (Continued)**

**1011125749**

County Name: San Bernardino  
P.O. Box: Not reported

Violation Number: 7980364  
Mine Name: Cushenbury Plant  
Date Issued: 08/17/2009  
Address Type: MineLocation  
Address: 5808 State Hwy 18  
Operator: Mitsubishi Cement Corp  
Contractor ID: Not reported  
Controller Name: Mitsubishi Corp  
Mined Material: Cement  
Ownership Date: 03/31/1988  
Mine Type: Facility  
Mine Status: Active  
Status Date: 08/09/1988  
Action Type: 104(a)  
Date Abated: 08/17/2009  
Citation/Order: Citation  
Sig and Sub Designation: N  
Proposed Penalty: 100.00  
Paid Penalty: 100.00  
Assessment Status code: Received  
Assess. Case Status code: Proposed  
Assessment Amount: 100.00  
Year: 2009  
Lucerne Valley, CA 92356

County Name: San Bernardino  
P.O. Box: Not reported

Violation Number: 7980365  
Mine Name: Cushenbury Plant  
Date Issued: 08/17/2009  
Address Type: MineLocation  
Address: 5808 State Hwy 18  
Operator: Mitsubishi Cement Corp  
Contractor ID: Not reported  
Controller Name: Mitsubishi Corp  
Mined Material: Cement  
Ownership Date: 03/31/1988  
Mine Type: Facility  
Mine Status: Active  
Status Date: 08/09/1988  
Action Type: 104(a)  
Date Abated: 08/17/2009  
Citation/Order: Citation  
Sig and Sub Designation: N  
Proposed Penalty: 100.00  
Paid Penalty: 100.00  
Assessment Status code: Received  
Assess. Case Status code: Proposed  
Assessment Amount: 100.00  
Year: 2009  
Lucerne Valley, CA 92356

County Name: San Bernardino  
P.O. Box: Not reported

Map ID  
Direction  
Distance  
Elevation

MAP FINDINGS

Site

Database(s)

EDR ID Number  
EPA ID Number

**MITSUBISHI CEMENT CORP (Continued)**

**1011125749**

Violation Number: 7980366  
Mine Name: Cushenbury Plant  
Date Issued: 08/17/2009  
Address Type: MineLocation  
Address: 5808 State Hwy 18  
Operator: Mitsubishi Cement Corp  
Contractor ID: Not reported  
Controller Name: Mitsubishi Corp  
Mined Material: Cement  
Ownership Date: 03/31/1988  
Mine Type: Facility  
Mine Status: Active  
Status Date: 08/09/1988  
Action Type: 104(a)  
Date Abated: 08/17/2009  
Citation/Order: Citation  
Sig and Sub Designation: N  
Proposed Penalty: 308.00  
Paid Penalty: 0.00  
Assessment Status code: Received  
Assess. Case Status code: InContest  
Assessment Amount: 308.00  
Year: 2009  
Lucerne Valley, CA 92356  
County Name: San Bernardino  
P.O. Box: Not reported

Violation Number: 7980367  
Mine Name: Cushenbury Plant  
Date Issued: 08/18/2009  
Address Type: MineLocation  
Address: 5808 State Hwy 18  
Operator: Mitsubishi Cement Corp  
Contractor ID: Not reported  
Controller Name: Mitsubishi Corp  
Mined Material: Cement  
Ownership Date: 03/31/1988  
Mine Type: Facility  
Mine Status: Active  
Status Date: 08/09/1988  
Action Type: 104(a)  
Date Abated: 08/18/2009  
Citation/Order: Citation  
Sig and Sub Designation: Y  
Proposed Penalty: 1,530.00  
Paid Penalty: 0.00  
Assessment Status code: Received  
Assess. Case Status code: InContest  
Assessment Amount: 1,530.00  
Year: 2009  
Lucerne Valley, CA 92356  
County Name: San Bernardino  
P.O. Box: Not reported

Violation Number: 7980368  
Mine Name: Cushenbury Plant  
Date Issued: 08/18/2009

Map ID  
Direction  
Distance  
Elevation

MAP FINDINGS

Site

Database(s)

EDR ID Number  
EPA ID Number

**MITSUBISHI CEMENT CORP (Continued)**

**1011125749**

Address Type: MineLocation  
Address: 5808 State Hwy 18  
Operator: Mitsubishi Cement Corp  
Contractor ID: Not reported  
Controller Name: Mitsubishi Corp  
Mined Material: Cement  
Ownership Date: 03/31/1988  
Mine Type: Facility  
Mine Status: Active  
Status Date: 08/09/1988  
Action Type: 104(a)  
Date Abated: 08/18/2009  
Citation/Order: Citation  
Sig and Sub Designation: N  
Proposed Penalty: 138.00  
Paid Penalty: 138.00  
Assessment Status code: Received  
Assess. Case Status code: Proposed  
Assessment Amount: 138.00  
Year: 2009  
Lucerne Valley, CA 92356  
County Name: San Bernardino  
P.O. Box: Not reported

Violation Number: 7980369  
Mine Name: Cushenbury Plant  
Date Issued: 08/18/2009  
Address Type: MineLocation  
Address: 5808 State Hwy 18  
Operator: Mitsubishi Cement Corp  
Contractor ID: Not reported  
Controller Name: Mitsubishi Corp  
Mined Material: Cement  
Ownership Date: 03/31/1988  
Mine Type: Facility  
Mine Status: Active  
Status Date: 08/09/1988  
Action Type: 104(a)  
Date Abated: 08/18/2009  
Citation/Order: Citation  
Sig and Sub Designation: Y  
Proposed Penalty: 2,282.00  
Paid Penalty: 0.00  
Assessment Status code: Received  
Assess. Case Status code: InContest  
Assessment Amount: 2,282.00  
Year: 2009  
Lucerne Valley, CA 92356  
County Name: San Bernardino  
P.O. Box: Not reported

Violation Number: 7980370  
Mine Name: Cushenbury Plant  
Date Issued: 08/18/2009  
Address Type: MineLocation  
Address: 5808 State Hwy 18  
Operator: Mitsubishi Cement Corp

Map ID  
Direction  
Distance  
Elevation

MAP FINDINGS

Site

Database(s)

EDR ID Number  
EPA ID Number

**MITSUBISHI CEMENT CORP (Continued)**

**1011125749**

Contractor ID: Not reported  
Controller Name: Mitsubishi Corp  
Mined Material: Cement  
Ownership Date: 03/31/1988  
Mine Type: Facility  
Mine Status: Active  
Status Date: 08/09/1988  
Action Type: 104(a)  
Date Abated: 08/18/2009  
Citation/Order: Citation  
Sig and Sub Designation: N  
Proposed Penalty: 308.00  
Paid Penalty: 308.00  
Assessment Status code: Received  
Assess. Case Status code: Proposed  
Assessment Amount: 308.00  
Year: 2009  
Lucerne Valley, CA 92356  
County Name: San Bernardino  
P.O. Box: Not reported

Violation Number: 7980371  
Mine Name: Cushenbury Plant  
Date Issued: 08/19/2009  
Address Type: MineLocation  
Address: 5808 State Hwy 18  
Operator: Mitsubishi Cement Corp  
Contractor ID: Not reported  
Controller Name: Mitsubishi Corp  
Mined Material: Cement  
Ownership Date: 03/31/1988  
Mine Type: Facility  
Mine Status: Active  
Status Date: 08/09/1988  
Action Type: 104(a)  
Date Abated: 08/19/2009  
Citation/Order: Citation  
Sig and Sub Designation: N  
Proposed Penalty: 100.00  
Paid Penalty: 0.00  
Assessment Status code: Received  
Assess. Case Status code: InContest  
Assessment Amount: 100.00  
Year: 2009  
Lucerne Valley, CA 92356  
County Name: San Bernardino  
P.O. Box: Not reported

Violation Number: 7980372  
Mine Name: Cushenbury Plant  
Date Issued: 08/19/2009  
Address Type: MineLocation  
Address: 5808 State Hwy 18  
Operator: Mitsubishi Cement Corp  
Contractor ID: Not reported  
Controller Name: Mitsubishi Corp  
Mined Material: Cement

Map ID  
Direction  
Distance  
Elevation

MAP FINDINGS

Site

Database(s)

EDR ID Number  
EPA ID Number

**MITSUBISHI CEMENT CORP (Continued)**

**1011125749**

Ownership Date: 03/31/1988  
Mine Type: Facility  
Mine Status: Active  
Status Date: 08/09/1988  
Action Type: 104(a)  
Date Abated: 08/19/2009  
Citation/Order: Citation  
Sig and Sub Designation: N  
Proposed Penalty: 100.00  
Paid Penalty: 100.00  
Assessment Status code: Received  
Assess. Case Status code: Proposed  
Assessment Amount: 100.00  
Year: 2009  
Lucerne Valley, CA 92356  
County Name: San Bernardino  
P.O. Box: Not reported

Violation Number: 7980373  
Mine Name: Cushenbury Plant  
Date Issued: 08/19/2009  
Address Type: MineLocation  
Address: 5808 State Hwy 18  
Operator: Mitsubishi Cement Corp  
Contractor ID: Not reported  
Controller Name: Mitsubishi Corp  
Mined Material: Cement  
Ownership Date: 03/31/1988  
Mine Type: Facility  
Mine Status: Active  
Status Date: 08/09/1988  
Action Type: 104(a)  
Date Abated: 08/19/2009  
Citation/Order: Citation  
Sig and Sub Designation: N  
Proposed Penalty: 308.00  
Paid Penalty: 0.00  
Assessment Status code: Received  
Assess. Case Status code: InContest  
Assessment Amount: 308.00  
Year: 2009  
Lucerne Valley, CA 92356  
County Name: San Bernardino  
P.O. Box: Not reported

Violation Number: 7980374  
Mine Name: Cushenbury Plant  
Date Issued: 08/19/2009  
Address Type: MineLocation  
Address: 5808 State Hwy 18  
Operator: Mitsubishi Cement Corp  
Contractor ID: Not reported  
Controller Name: Mitsubishi Corp  
Mined Material: Cement  
Ownership Date: 03/31/1988  
Mine Type: Facility  
Mine Status: Active

Map ID  
Direction  
Distance  
Elevation

MAP FINDINGS

Site

Database(s)

EDR ID Number  
EPA ID Number

**MITSUBISHI CEMENT CORP (Continued)**

**1011125749**

Status Date: 08/09/1988  
Action Type: 104(a)  
Date Abated: 08/19/2009  
Citation/Order: Citation  
Sig and Sub Designation: N  
Proposed Penalty: 425.00  
Paid Penalty: 425.00  
Assessment Status code: Received  
Assess. Case Status code: Proposed  
Assessment Amount: 425.00  
Year: 2009  
Lucerne Valley, CA 92356  
County Name: San Bernardino  
P.O. Box: Not reported

Violation Number: 7980375  
Mine Name: Cushenbury Plant  
Date Issued: 08/24/2009  
Address Type: MineLocation  
Address: 5808 State Hwy 18  
Operator: Mitsubishi Cement Corp  
Contractor ID: R2W  
Controller Name: Mitsubishi Corp  
Mined Material: Cement  
Ownership Date: 03/31/1988  
Mine Type: Facility  
Mine Status: Active  
Status Date: 08/09/1988  
Action Type: 104(a)  
Date Abated: 08/24/2009  
Citation/Order: Citation  
Sig and Sub Designation: N  
Proposed Penalty: 100.00  
Paid Penalty: 100.00  
Assessment Status code: Closed  
Assess. Case Status code: Proposed  
Assessment Amount: 100.00  
Year: 2009  
Lucerne Valley, CA 92356  
County Name: San Bernardino  
P.O. Box: Not reported

Violation Number: 7980376  
Mine Name: Cushenbury Plant  
Date Issued: 08/24/2009  
Address Type: MineLocation  
Address: 5808 State Hwy 18  
Operator: Mitsubishi Cement Corp  
Contractor ID: Not reported  
Controller Name: Mitsubishi Corp  
Mined Material: Cement  
Ownership Date: 03/31/1988  
Mine Type: Facility  
Mine Status: Active  
Status Date: 08/09/1988  
Action Type: 104(a)  
Date Abated: 08/24/2009

Map ID  
Direction  
Distance  
Elevation

MAP FINDINGS

Site

Database(s)

EDR ID Number  
EPA ID Number

**MITSUBISHI CEMENT CORP (Continued)**

**1011125749**

Citation/Order: Citation  
Sig and Sub Designation: Y  
Proposed Penalty: 5,080.00  
Paid Penalty: 0.00  
Assessment Status code: Received  
Assess. Case Status code: InContest  
Assessment Amount: 5,080.00  
Year: 2009  
Lucerne Valley, CA 92356  
County Name: San Bernardino  
P.O. Box: Not reported

Violation Number: 7980377  
Mine Name: Cushenbury Plant  
Date Issued: 08/24/2009  
Address Type: MineLocation  
Address: 5808 State Hwy 18  
Operator: Mitsubishi Cement Corp  
Contractor ID: Not reported  
Controller Name: Mitsubishi Corp  
Mined Material: Cement  
Ownership Date: 03/31/1988  
Mine Type: Facility  
Mine Status: Active  
Status Date: 08/09/1988  
Action Type: 104(a)  
Date Abated: 08/26/2009  
Citation/Order: Citation  
Sig and Sub Designation: N  
Proposed Penalty: 308.00  
Paid Penalty: 308.00  
Assessment Status code: Received  
Assess. Case Status code: Proposed  
Assessment Amount: 308.00  
Year: 2009  
Lucerne Valley, CA 92356  
County Name: San Bernardino  
P.O. Box: Not reported

Violation Number: 7980378  
Mine Name: Cushenbury Plant  
Date Issued: 08/26/2009  
Address Type: MineLocation  
Address: 5808 State Hwy 18  
Operator: Mitsubishi Cement Corp  
Contractor ID: Not reported  
Controller Name: Mitsubishi Corp  
Mined Material: Cement  
Ownership Date: 03/31/1988  
Mine Type: Facility  
Mine Status: Active  
Status Date: 08/09/1988  
Action Type: 104(a)  
Date Abated: 08/26/2009  
Citation/Order: Citation  
Sig and Sub Designation: N  
Proposed Penalty: 100.00

Map ID  
Direction  
Distance  
Elevation

MAP FINDINGS

Site

Database(s)

EDR ID Number  
EPA ID Number

**MITSUBISHI CEMENT CORP (Continued)**

**1011125749**

Paid Penalty: 100.00  
Assessment Status code: Received  
Assess. Case Status code: Proposed  
Assessment Amount: 100.00  
Year: 2009  
Lucerne Valley, CA 92356  
County Name: San Bernardino  
P.O. Box: Not reported

Violation Number: 7980379  
Mine Name: Cushenbury Plant  
Date Issued: 08/26/2009  
Address Type: MineLocation  
Address: 5808 State Hwy 18  
Operator: Mitsubishi Cement Corp  
Contractor ID: Not reported  
Controller Name: Mitsubishi Corp  
Mined Material: Cement  
Ownership Date: 03/31/1988  
Mine Type: Facility  
Mine Status: Active  
Status Date: 08/09/1988  
Action Type: 104(a)  
Date Abated: 08/26/2009  
Citation/Order: Citation  
Sig and Sub Designation: N  
Proposed Penalty: 243.00  
Paid Penalty: 243.00  
Assessment Status code: Received  
Assess. Case Status code: Proposed  
Assessment Amount: 243.00  
Year: 2009  
Lucerne Valley, CA 92356  
County Name: San Bernardino  
P.O. Box: Not reported

Violation Number: 7980380  
Mine Name: Cushenbury Plant  
Date Issued: 08/26/2009  
Address Type: MineLocation  
Address: 5808 State Hwy 18  
Operator: Mitsubishi Cement Corp  
Contractor ID: Not reported  
Controller Name: Mitsubishi Corp  
Mined Material: Cement  
Ownership Date: 03/31/1988  
Mine Type: Facility  
Mine Status: Active  
Status Date: 08/09/1988  
Action Type: 104(a)  
Date Abated: 08/27/2009  
Citation/Order: Citation  
Sig and Sub Designation: N  
Proposed Penalty: 117.00  
Paid Penalty: 0.00  
Assessment Status code: Received  
Assess. Case Status code: InContest

Map ID  
Direction  
Distance  
Elevation

MAP FINDINGS

Site

Database(s)

EDR ID Number  
EPA ID Number

**MITSUBISHI CEMENT CORP (Continued)**

**1011125749**

Assessment Amount: 117.00  
Year: 2009  
Lucerne Valley, CA 92356  
County Name: San Bernardino  
P.O. Box: Not reported

Violation Number: 7997509  
Mine Name: Cushenbury Plant  
Date Issued: 08/26/2003  
Address Type: MineLocation  
Address: 5808 State Hwy 18  
Operator: Mitsubishi Cement Corp  
Contractor ID: Not reported  
Controller Name: Mitsubishi Corp  
Mined Material: Cement  
Ownership Date: 03/31/1988  
Mine Type: Facility  
Mine Status: Active  
Status Date: 08/09/1988  
Action Type: 104(a)  
Date Abated: 12/30/2003  
Citation/Order: Citation  
Sig and Sub Designation: Y  
Proposed Penalty: 1238  
Paid Penalty: 1238  
Assessment Status code: Closed  
Assess. Case Status code: Proposed  
Assessment Amount: 1238  
Year: 2003  
Lucerne Valley, CA 92356  
County Name: San Bernardino  
P.O. Box: Not reported

Violation Number: 7997510  
Mine Name: Cushenbury Plant  
Date Issued: 08/26/2003  
Address Type: MineLocation  
Address: 5808 State Hwy 18  
Operator: Mitsubishi Cement Corp  
Contractor ID: Not reported  
Controller Name: Mitsubishi Corp  
Mined Material: Cement  
Ownership Date: 03/31/1988  
Mine Type: Facility  
Mine Status: Active  
Status Date: 08/09/1988  
Action Type: 104(a)  
Date Abated: 08/28/2003  
Citation/Order: Citation  
Sig and Sub Designation: N  
Proposed Penalty: 60  
Paid Penalty: 60  
Assessment Status code: Closed  
Assess. Case Status code: Proposed  
Assessment Amount: 60  
Year: 2003  
Lucerne Valley, CA 92356

Map ID  
Direction  
Distance  
Elevation

MAP FINDINGS

Site

Database(s)

EDR ID Number  
EPA ID Number

**MITSUBISHI CEMENT CORP (Continued)**

**1011125749**

County Name: San Bernardino  
P.O. Box: Not reported

Violation Number: 7997511  
Mine Name: Cushenbury Plant  
Date Issued: 08/26/2003  
Address Type: MineLocation  
Address: 5808 State Hwy 18  
Operator: Mitsubishi Cement Corp  
Contractor ID: Not reported  
Controller Name: Mitsubishi Corp  
Mined Material: Cement  
Ownership Date: 03/31/1988  
Mine Type: Facility  
Mine Status: Active  
Status Date: 08/09/1988  
Action Type: 104(a)  
Date Abated: 08/28/2003  
Citation/Order: Citation  
Sig and Sub Designation: N  
Proposed Penalty: 60  
Paid Penalty: 60  
Assessment Status code: Closed  
Assess. Case Status code: Proposed  
Assessment Amount: 60  
Year: 2003  
Lucerne Valley, CA 92356

County Name: San Bernardino  
P.O. Box: Not reported

Violation Number: 7997512  
Mine Name: Cushenbury Plant  
Date Issued: 08/26/2003  
Address Type: MineLocation  
Address: 5808 State Hwy 18  
Operator: Mitsubishi Cement Corp  
Contractor ID: Not reported  
Controller Name: Mitsubishi Corp  
Mined Material: Cement  
Ownership Date: 03/31/1988  
Mine Type: Facility  
Mine Status: Active  
Status Date: 08/09/1988  
Action Type: 104(a)  
Date Abated: 08/28/2003  
Citation/Order: Citation  
Sig and Sub Designation: N  
Proposed Penalty: 60  
Paid Penalty: 60  
Assessment Status code: Closed  
Assess. Case Status code: Proposed  
Assessment Amount: 60  
Year: 2003  
Lucerne Valley, CA 92356

County Name: San Bernardino  
P.O. Box: Not reported

Map ID  
Direction  
Distance  
Elevation

MAP FINDINGS

Site

Database(s)

EDR ID Number  
EPA ID Number

**MITSUBISHI CEMENT CORP (Continued)**

**1011125749**

Violation Number: 7997513  
Mine Name: Cushenbury Plant  
Date Issued: 08/26/2003  
Address Type: MineLocation  
Address: 5808 State Hwy 18  
Operator: Mitsubishi Cement Corp  
Contractor ID: 7FN  
Controller Name: Mitsubishi Corp  
Mined Material: Cement  
Ownership Date: 03/31/1988  
Mine Type: Facility  
Mine Status: Active  
Status Date: 08/09/1988  
Action Type: 104(a)  
Date Abated: 08/26/2003  
Citation/Order: Citation  
Sig and Sub Designation: N  
Proposed Penalty: 60  
Paid Penalty: 60  
Assessment Status code: Closed  
Assess. Case Status code: Proposed  
Assessment Amount: 60  
Year: 2003  
Lucerne Valley, CA 92356  
County Name: San Bernardino  
P.O. Box: Not reported

Violation Number: 7997514  
Mine Name: Cushenbury Plant  
Date Issued: 08/27/2003  
Address Type: MineLocation  
Address: 5808 State Hwy 18  
Operator: Mitsubishi Cement Corp  
Contractor ID: Not reported  
Controller Name: Mitsubishi Corp  
Mined Material: Cement  
Ownership Date: 03/31/1988  
Mine Type: Facility  
Mine Status: Active  
Status Date: 08/09/1988  
Action Type: 104(a)  
Date Abated: 08/28/2003  
Citation/Order: Citation  
Sig and Sub Designation: Y  
Proposed Penalty: 830  
Paid Penalty: 830  
Assessment Status code: Closed  
Assess. Case Status code: Proposed  
Assessment Amount: 830  
Year: 2003  
Lucerne Valley, CA 92356  
County Name: San Bernardino  
P.O. Box: Not reported

Violation Number: 7997515  
Mine Name: Cushenbury Plant  
Date Issued: 08/27/2003

Map ID  
Direction  
Distance  
Elevation

MAP FINDINGS

Site

Database(s)

EDR ID Number  
EPA ID Number

**MITSUBISHI CEMENT CORP (Continued)**

**1011125749**

Address Type: MineLocation  
Address: 5808 State Hwy 18  
Operator: Mitsubishi Cement Corp  
Contractor ID: Not reported  
Controller Name: Mitsubishi Corp  
Mined Material: Cement  
Ownership Date: 03/31/1988  
Mine Type: Facility  
Mine Status: Active  
Status Date: 08/09/1988  
Action Type: 104(a)  
Date Abated: 08/27/2003  
Citation/Order: Citation  
Sig and Sub Designation: N  
Proposed Penalty: 60  
Paid Penalty: 60  
Assessment Status code: Closed  
Assess. Case Status code: Proposed  
Assessment Amount: 60  
Year: 2003  
Lucerne Valley, CA 92356  
County Name: San Bernardino  
P.O. Box: Not reported

Violation Number: 7997516  
Mine Name: Cushenbury Plant  
Date Issued: 08/27/2003  
Address Type: MineLocation  
Address: 5808 State Hwy 18  
Operator: Mitsubishi Cement Corp  
Contractor ID: Not reported  
Controller Name: Mitsubishi Corp  
Mined Material: Cement  
Ownership Date: 03/31/1988  
Mine Type: Facility  
Mine Status: Active  
Status Date: 08/09/1988  
Action Type: 104(a)  
Date Abated: 08/27/2003  
Citation/Order: Citation  
Sig and Sub Designation: N  
Proposed Penalty: 60  
Paid Penalty: 60  
Assessment Status code: Closed  
Assess. Case Status code: Proposed  
Assessment Amount: 60  
Year: 2003  
Lucerne Valley, CA 92356  
County Name: San Bernardino  
P.O. Box: Not reported

Violation Number: 7997517  
Mine Name: Cushenbury Plant  
Date Issued: 08/27/2003  
Address Type: MineLocation  
Address: 5808 State Hwy 18  
Operator: Mitsubishi Cement Corp

Map ID  
Direction  
Distance  
Elevation

MAP FINDINGS

Site

Database(s)

EDR ID Number  
EPA ID Number

**MITSUBISHI CEMENT CORP (Continued)**

**1011125749**

Contractor ID: Not reported  
Controller Name: Mitsubishi Corp  
Mined Material: Cement  
Ownership Date: 03/31/1988  
Mine Type: Facility  
Mine Status: Active  
Status Date: 08/09/1988  
Action Type: 104(a)  
Date Abated: 08/27/2003  
Citation/Order: Citation  
Sig and Sub Designation: N  
Proposed Penalty: 60  
Paid Penalty: 60  
Assessment Status code: Closed  
Assess. Case Status code: Proposed  
Assessment Amount: 60  
Year: 2003  
Lucerne Valley, CA 92356  
County Name: San Bernardino  
P.O. Box: Not reported

Violation Number: 7997518  
Mine Name: Cushenbury Plant  
Date Issued: 08/27/2003  
Address Type: MineLocation  
Address: 5808 State Hwy 18  
Operator: Mitsubishi Cement Corp  
Contractor ID: Not reported  
Controller Name: Mitsubishi Corp  
Mined Material: Cement  
Ownership Date: 03/31/1988  
Mine Type: Facility  
Mine Status: Active  
Status Date: 08/09/1988  
Action Type: 104(a)  
Date Abated: 08/28/2003  
Citation/Order: Citation  
Sig and Sub Designation: N  
Proposed Penalty: 60  
Paid Penalty: 60  
Assessment Status code: Closed  
Assess. Case Status code: Proposed  
Assessment Amount: 60  
Year: 2003  
Lucerne Valley, CA 92356  
County Name: San Bernardino  
P.O. Box: Not reported

Violation Number: 7997519  
Mine Name: Cushenbury Plant  
Date Issued: 08/27/2003  
Address Type: MineLocation  
Address: 5808 State Hwy 18  
Operator: Mitsubishi Cement Corp  
Contractor ID: Not reported  
Controller Name: Mitsubishi Corp  
Mined Material: Cement

Map ID  
Direction  
Distance  
Elevation

MAP FINDINGS

Site

Database(s)

EDR ID Number  
EPA ID Number

**MITSUBISHI CEMENT CORP (Continued)**

**1011125749**

Ownership Date: 03/31/1988  
Mine Type: Facility  
Mine Status: Active  
Status Date: 08/09/1988  
Action Type: 104(a)  
Date Abated: Not reported  
Citation/Order: Citation  
Sig and Sub Designation: N  
Proposed Penalty: Not reported  
Paid Penalty: Not reported  
Assessment Status code: Not reported  
Assess. Case Status code: Not reported  
Assessment Amount: Not reported  
Year: 2003  
Lucerne Valley, CA 92356  
County Name: San Bernardino  
P.O. Box: Not reported

Violation Number: 7995104  
Mine Name: Cushenbury Plant  
Date Issued: 10/23/2007  
Address Type: MineLocation  
Address: 5808 State Hwy 18  
Operator: Mitsubishi Cement Corp  
Contractor ID: R2W  
Controller Name: Mitsubishi Corp  
Mined Material: Cement  
Ownership Date: 03/31/1988  
Mine Type: Facility  
Mine Status: Active  
Status Date: 08/09/1988  
Action Type: 104(g)(1)  
Date Abated: 10/23/2007  
Citation/Order: Order  
Sig and Sub Designation: N  
Proposed Penalty: 1,140.00  
Paid Penalty: 0.00  
Assessment Status code: Received  
Assess. Case Status code: InContest  
Assessment Amount: 1,140.00  
Year: 2007  
Lucerne Valley, CA 92356  
County Name: San Bernardino  
P.O. Box: Not reported

Violation Number: 7995105  
Mine Name: Cushenbury Plant  
Date Issued: 10/23/2007  
Address Type: MineLocation  
Address: 5808 State Hwy 18  
Operator: Mitsubishi Cement Corp  
Contractor ID: R2W  
Controller Name: Mitsubishi Corp  
Mined Material: Cement  
Ownership Date: 03/31/1988  
Mine Type: Facility  
Mine Status: Active

Map ID  
Direction  
Distance  
Elevation

MAP FINDINGS

Site

Database(s)

EDR ID Number  
EPA ID Number

**MITSUBISHI CEMENT CORP (Continued)**

**1011125749**

Status Date: 08/09/1988  
Action Type: 104(g)(1)  
Date Abated: 10/23/2007  
Citation/Order: Order  
Sig and Sub Designation: Y  
Proposed Penalty: 12,563.00  
Paid Penalty: 0.00  
Assessment Status code: Received  
Assess. Case Status code: InContest  
Assessment Amount: 12,563.00  
Year: 2007  
Lucerne Valley, CA 92356  
County Name: San Bernardino  
P.O. Box: Not reported

Violation Number: 7995106  
Mine Name: Cushenbury Plant  
Date Issued: 10/23/2007  
Address Type: MineLocation  
Address: 5808 State Hwy 18  
Operator: Mitsubishi Cement Corp  
Contractor ID: R2W  
Controller Name: Mitsubishi Corp  
Mined Material: Cement  
Ownership Date: 03/31/1988  
Mine Type: Facility  
Mine Status: Active  
Status Date: 08/09/1988  
Action Type: 104(g)(1)  
Date Abated: 10/23/2007  
Citation/Order: Order  
Sig and Sub Designation: Y  
Proposed Penalty: Not reported  
Paid Penalty: Not reported  
Assessment Status code: Not reported  
Assess. Case Status code: Not reported  
Assessment Amount: Not reported  
Year: 2007  
Lucerne Valley, CA 92356  
County Name: San Bernardino  
P.O. Box: Not reported

Count: 38 records.

## ORPHAN SUMMARY

City	EDR ID	Site Name	Site Address	Zip	Database(s)
LUCERNE VALLEY	S103651626	JASON GRAHAM	310 HWY 18	92356	HAZNET,CDL
BIG BEAR	S103678947	RF WHITE CO	HWY 38 8 MI N ANGELES OAKS	92314	HAZNET
BIG BEAR	S103679134	YMCA OF GREATER LONG BEACH	LAKE WILLIAMS RD OFF HWY 38	92314	HAZNET
BIG BEAR CITY	S103966499	GRACE VALLEY RANCH	3780 STATES HWY	92314	HAZNET
LUCERNE VALLEY	S103967119	HALLECKS MARKET	32687 HWY 18	92356	HAZNET
LUCERNE VALLEY	S104571309	DESERT MINI MART	31581 HWY 18	92356	HAZNET
LUCERNE VALLEY	S105024783	L.G. KITCHENS TRANSPORT	HWY 18 BAKER RD	92356	HIST CORTESE
LUCERNE VALLEY	S105024785	KAISER CEMENT CORPORATION	STATE HWY 18 10 MI PAST M	92356	HIST CORTESE
BIG BEAR	S105087080	YMCA OF GREATER LONG BEACH/CAMP OA	LK WILLIAMS RD E/OF HWY 38	92314	HAZNET
LUCERNE VALLEY	S105093678	MCDUGALL'S WELL DRILLING INC	10456 HIGHWAY 18	92356	HAZNET
LUCERNE	S106087796	CALTRANS DIST 8	RTE 18 @ P M 120.4-121.0	92356	HAZNET
LUCERNE VALLEY	S106835746	MITSUBISHI CEMENT	CUSHENBURY SPRINGS HWY 18	92356	EMI
LUCERNE VALLEY	S106925337	HIGH DESERT FOOD MART INC	31581 HWY 18	92356	PERMITS SAN BERNARDINO,SWEEI UST
LUCERNE VALLEY	S106928343	L.G. KITCHENS TRANS	HIGHWAY 18	92356	SWEEPS UST
LUCERNE VALLEY	S106931511	ROCKET GAS	30815 HWY 18	92356	SWEEPS UST
LUCERNE VALLEY	S106932981	THREE CORNERS MARKET	32678 HIGHWAY 18	92356	SWEEPS UST
LUCERNE VALLEY	S106934007	VALLEY HARDWARE & BLDG	31775 HIGHWAY 18	92356	SWEEPS UST
	S107532438		3 1/2 MI E OF BEAR VALLEY & HW		CDL
LUCERNE VALLEY	S107532579		30610 HWY 18	92356	CDL
LUCERNE VALLEY	S107532580		30610 HWY 18 #C	92415	CDL
	S107538165		CORNER OF HWY 247 & 18 AND 76		CDL
	S107538721		HIGHWAY 138 E OF HIGHWAY 2		CDL
	S107538848		HWY 18, 3 MILES NO OF WATERMAN		CDL
LUCERNE VALLEY	S107539776		ON CODY ROAD, 3 MILES SOUTH OF	92356	CDL
	S107539873		ON HIGHWAY 395, 2 MILES NORTH		CDL
	S107539885		ON HWY 138, 1 1/2 MI W OF HWY		CDL
	S107540087		ON STATE HIGHWAY 173, ~2 MILES		CDL
	S107540506		ROAD INO9, 3/2 MI E OF HWY 330		CDL
LUCERNE VLY	S108220989	SOUTHERN CALIFORNIA EDISON	36651 HIGHWAY 18	92356	HAZNET
BIG BEAR CITY	S108536659	GRACE VALLEY RANCH	3780 HIGHWAY 38	92314	LUST SAN MATEO,PERMITS SAN BERNARDINO
LUCERNE VALLEY	S108724349	ROAD RUNNER AUTO SALES	31717 HWY 18	92356	PERMITS SAN BERNARDINO
LUCERNE VALLEY	S108750491	LOS CUATES PRODUCE INC	HWY 247 AT MILE MARKER 25	92356	HAZNET
LUCERNE VALLEY	S109118068	ECO 1 RECYCLING	32946 HIGHWAY 18	92356	SWRCY
LUCERNE VALLEY	S109425150	CNA EXPRESS CENTER	HWY 18 MILE POST 65	92356	HAZNET
BIG BEAR CITY	S109437475	BIG BEAR DISPOSAL INC	NORTH SHORE DR	92314	NPDES
LUCERNE VALLEY	S110373971	ROBERTSON'S READY MIX	36555 HWY 18	92356	HAZNET,PERMITS SAN BERNARDIN
LAKE ARROWHEAD	S110731828	ARROWHEAD CANYON ESTATES	KUFFEL CANYON & HWY 173	99999	NPDES
HESPERIA	S110736962	TRAVELERS OUTPOST	HWY 395 JOSHUA ST	99999	NPDES

# GOVERNMENT RECORDS SEARCHED / DATA CURRENCY TRACKING

To maintain currency of the following federal and state databases, EDR contacts the appropriate governmental agency on a monthly or quarterly basis, as required.

**Number of Days to Update:** Provides confirmation that EDR is reporting records that have been updated within 90 days from the date the government agency made the information available to the public.

## STANDARD ENVIRONMENTAL RECORDS

### ***Federal NPL site list***

#### **NPL: National Priority List**

National Priorities List (Superfund). The NPL is a subset of CERCLIS and identifies over 1,200 sites for priority cleanup under the Superfund Program. NPL sites may encompass relatively large areas. As such, EDR provides polygon coverage for over 1,000 NPL site boundaries produced by EPA's Environmental Photographic Interpretation Center (EPIC) and regional EPA offices.

Date of Government Version: 09/07/2011	Source: EPA
Date Data Arrived at EDR: 10/12/2011	Telephone: N/A
Date Made Active in Reports: 03/01/2012	Last EDR Contact: 05/10/2012
Number of Days to Update: 141	Next Scheduled EDR Contact: 07/23/2012
	Data Release Frequency: Quarterly

#### **NPL Site Boundaries**

##### **Sources:**

EPA's Environmental Photographic Interpretation Center (EPIC)  
Telephone: 202-564-7333

EPA Region 1  
Telephone 617-918-1143

EPA Region 6  
Telephone: 214-655-6659

EPA Region 3  
Telephone 215-814-5418

EPA Region 7  
Telephone: 913-551-7247

EPA Region 4  
Telephone 404-562-8033

EPA Region 8  
Telephone: 303-312-6774

EPA Region 5  
Telephone 312-886-6686

EPA Region 9  
Telephone: 415-947-4246

EPA Region 10  
Telephone 206-553-8665

#### **Proposed NPL: Proposed National Priority List Sites**

A site that has been proposed for listing on the National Priorities List through the issuance of a proposed rule in the Federal Register. EPA then accepts public comments on the site, responds to the comments, and places on the NPL those sites that continue to meet the requirements for listing.

Date of Government Version: 09/07/2011	Source: EPA
Date Data Arrived at EDR: 10/12/2011	Telephone: N/A
Date Made Active in Reports: 03/01/2012	Last EDR Contact: 04/05/2012
Number of Days to Update: 141	Next Scheduled EDR Contact: 07/23/2012
	Data Release Frequency: Quarterly

#### **NPL LIENS: Federal Superfund Liens**

Federal Superfund Liens. Under the authority granted the USEPA by CERCLA of 1980, the USEPA has the authority to file liens against real property in order to recover remedial action expenditures or when the property owner received notification of potential liability. USEPA compiles a listing of filed notices of Superfund Liens.

Date of Government Version: 10/15/1991	Source: EPA
Date Data Arrived at EDR: 02/02/1994	Telephone: 202-564-4267
Date Made Active in Reports: 03/30/1994	Last EDR Contact: 08/15/2011
Number of Days to Update: 56	Next Scheduled EDR Contact: 11/28/2011
	Data Release Frequency: No Update Planned

# GOVERNMENT RECORDS SEARCHED / DATA CURRENCY TRACKING

## ***Federal Delisted NPL site list***

### DELISTED NPL: National Priority List Deletions

The National Oil and Hazardous Substances Pollution Contingency Plan (NCP) establishes the criteria that the EPA uses to delete sites from the NPL. In accordance with 40 CFR 300.425.(e), sites may be deleted from the NPL where no further response is appropriate.

Date of Government Version: 09/07/2011	Source: EPA
Date Data Arrived at EDR: 10/12/2011	Telephone: N/A
Date Made Active in Reports: 03/01/2012	Last EDR Contact: 04/05/2012
Number of Days to Update: 141	Next Scheduled EDR Contact: 07/23/2012
	Data Release Frequency: Quarterly

## ***Federal CERCLIS list***

### CERCLIS: Comprehensive Environmental Response, Compensation, and Liability Information System

CERCLIS contains data on potentially hazardous waste sites that have been reported to the USEPA by states, municipalities, private companies and private persons, pursuant to Section 103 of the Comprehensive Environmental Response, Compensation, and Liability Act (CERCLA). CERCLIS contains sites which are either proposed to or on the National Priorities List (NPL) and sites which are in the screening and assessment phase for possible inclusion on the NPL.

Date of Government Version: 12/27/2011	Source: EPA
Date Data Arrived at EDR: 02/27/2012	Telephone: 703-412-9810
Date Made Active in Reports: 03/12/2012	Last EDR Contact: 04/05/2012
Number of Days to Update: 14	Next Scheduled EDR Contact: 06/11/2012
	Data Release Frequency: Quarterly

### FEDERAL FACILITY: Federal Facility Site Information listing

A listing of National Priority List (NPL) and Base Realignment and Closure (BRAC) sites found in the Comprehensive Environmental Response, Compensation and Liability Information System (CERCLIS) Database where EPA Federal Facilities Restoration and Reuse Office is involved in cleanup activities.

Date of Government Version: 12/10/2010	Source: Environmental Protection Agency
Date Data Arrived at EDR: 01/11/2011	Telephone: 703-603-8704
Date Made Active in Reports: 02/16/2011	Last EDR Contact: 04/12/2012
Number of Days to Update: 36	Next Scheduled EDR Contact: 07/23/2012
	Data Release Frequency: Varies

## ***Federal CERCLIS NFRAP site List***

### CERCLIS-NFRAP: CERCLIS No Further Remedial Action Planned

Archived sites are sites that have been removed and archived from the inventory of CERCLIS sites. Archived status indicates that, to the best of EPA's knowledge, assessment at a site has been completed and that EPA has determined no further steps will be taken to list this site on the National Priorities List (NPL), unless information indicates this decision was not appropriate or other considerations require a recommendation for listing at a later time. This decision does not necessarily mean that there is no hazard associated with a given site; it only means that, based upon available information, the location is not judged to be a potential NPL site.

Date of Government Version: 12/28/2011	Source: EPA
Date Data Arrived at EDR: 02/27/2012	Telephone: 703-412-9810
Date Made Active in Reports: 03/12/2012	Last EDR Contact: 04/05/2012
Number of Days to Update: 14	Next Scheduled EDR Contact: 06/11/2012
	Data Release Frequency: Quarterly

## ***Federal RCRA CORRACTS facilities list***

### CORRACTS: Corrective Action Report

CORRACTS identifies hazardous waste handlers with RCRA corrective action activity.

## GOVERNMENT RECORDS SEARCHED / DATA CURRENCY TRACKING

Date of Government Version: 08/19/2011  
Date Data Arrived at EDR: 08/31/2011  
Date Made Active in Reports: 01/10/2012  
Number of Days to Update: 132

Source: EPA  
Telephone: 800-424-9346  
Last EDR Contact: 02/13/2012  
Next Scheduled EDR Contact: 05/28/2012  
Data Release Frequency: Quarterly

### ***Federal RCRA non-CORRACTS TSD facilities list***

#### **RCRA-TSDF: RCRA - Treatment, Storage and Disposal**

RCRAInfo is EPA's comprehensive information system, providing access to data supporting the Resource Conservation and Recovery Act (RCRA) of 1976 and the Hazardous and Solid Waste Amendments (HSWA) of 1984. The database includes selective information on sites which generate, transport, store, treat and/or dispose of hazardous waste as defined by the Resource Conservation and Recovery Act (RCRA). Transporters are individuals or entities that move hazardous waste from the generator offsite to a facility that can recycle, treat, store, or dispose of the waste. TSDFs treat, store, or dispose of the waste.

Date of Government Version: 11/10/2011  
Date Data Arrived at EDR: 01/05/2012  
Date Made Active in Reports: 03/12/2012  
Number of Days to Update: 67

Source: Environmental Protection Agency  
Telephone: (415) 495-8895  
Last EDR Contact: 04/04/2012  
Next Scheduled EDR Contact: 07/16/2012  
Data Release Frequency: Quarterly

### ***Federal RCRA generators list***

#### **RCRA-LQG: RCRA - Large Quantity Generators**

RCRAInfo is EPA's comprehensive information system, providing access to data supporting the Resource Conservation and Recovery Act (RCRA) of 1976 and the Hazardous and Solid Waste Amendments (HSWA) of 1984. The database includes selective information on sites which generate, transport, store, treat and/or dispose of hazardous waste as defined by the Resource Conservation and Recovery Act (RCRA). Large quantity generators (LQGs) generate over 1,000 kilograms (kg) of hazardous waste, or over 1 kg of acutely hazardous waste per month.

Date of Government Version: 11/10/2011  
Date Data Arrived at EDR: 01/05/2012  
Date Made Active in Reports: 03/12/2012  
Number of Days to Update: 67

Source: Environmental Protection Agency  
Telephone: (415) 495-8895  
Last EDR Contact: 04/04/2012  
Next Scheduled EDR Contact: 07/16/2012  
Data Release Frequency: Quarterly

#### **RCRA-SQG: RCRA - Small Quantity Generators**

RCRAInfo is EPA's comprehensive information system, providing access to data supporting the Resource Conservation and Recovery Act (RCRA) of 1976 and the Hazardous and Solid Waste Amendments (HSWA) of 1984. The database includes selective information on sites which generate, transport, store, treat and/or dispose of hazardous waste as defined by the Resource Conservation and Recovery Act (RCRA). Small quantity generators (SQGs) generate between 100 kg and 1,000 kg of hazardous waste per month.

Date of Government Version: 11/10/2011  
Date Data Arrived at EDR: 01/05/2012  
Date Made Active in Reports: 03/12/2012  
Number of Days to Update: 67

Source: Environmental Protection Agency  
Telephone: (415) 495-8895  
Last EDR Contact: 04/04/2012  
Next Scheduled EDR Contact: 07/16/2012  
Data Release Frequency: Quarterly

#### **RCRA-CESQG: RCRA - Conditionally Exempt Small Quantity Generators**

RCRAInfo is EPA's comprehensive information system, providing access to data supporting the Resource Conservation and Recovery Act (RCRA) of 1976 and the Hazardous and Solid Waste Amendments (HSWA) of 1984. The database includes selective information on sites which generate, transport, store, treat and/or dispose of hazardous waste as defined by the Resource Conservation and Recovery Act (RCRA). Conditionally exempt small quantity generators (CESQGs) generate less than 100 kg of hazardous waste, or less than 1 kg of acutely hazardous waste per month.

Date of Government Version: 11/10/2011  
Date Data Arrived at EDR: 01/05/2012  
Date Made Active in Reports: 03/12/2012  
Number of Days to Update: 67

Source: Environmental Protection Agency  
Telephone: (415) 495-8895  
Last EDR Contact: 04/04/2012  
Next Scheduled EDR Contact: 07/16/2012  
Data Release Frequency: Varies

# GOVERNMENT RECORDS SEARCHED / DATA CURRENCY TRACKING

## ***Federal institutional controls / engineering controls registries***

### **US ENG CONTROLS: Engineering Controls Sites List**

A listing of sites with engineering controls in place. Engineering controls include various forms of caps, building foundations, liners, and treatment methods to create pathway elimination for regulated substances to enter environmental media or effect human health.

Date of Government Version: 12/30/2011	Source: Environmental Protection Agency
Date Data Arrived at EDR: 12/30/2011	Telephone: 703-603-0695
Date Made Active in Reports: 01/10/2012	Last EDR Contact: 03/12/2012
Number of Days to Update: 11	Next Scheduled EDR Contact: 06/25/2012
	Data Release Frequency: Varies

### **US INST CONTROL: Sites with Institutional Controls**

A listing of sites with institutional controls in place. Institutional controls include administrative measures, such as groundwater use restrictions, construction restrictions, property use restrictions, and post remediation care requirements intended to prevent exposure to contaminants remaining on site. Deed restrictions are generally required as part of the institutional controls.

Date of Government Version: 12/30/2011	Source: Environmental Protection Agency
Date Data Arrived at EDR: 12/30/2011	Telephone: 703-603-0695
Date Made Active in Reports: 01/10/2012	Last EDR Contact: 03/12/2012
Number of Days to Update: 11	Next Scheduled EDR Contact: 06/25/2012
	Data Release Frequency: Varies

## ***Federal ERNS list***

### **ERNS: Emergency Response Notification System**

Emergency Response Notification System. ERNS records and stores information on reported releases of oil and hazardous substances.

Date of Government Version: 10/03/2011	Source: National Response Center, United States Coast Guard
Date Data Arrived at EDR: 10/04/2011	Telephone: 202-267-2180
Date Made Active in Reports: 11/11/2011	Last EDR Contact: 04/03/2012
Number of Days to Update: 38	Next Scheduled EDR Contact: 07/16/2012
	Data Release Frequency: Annually

## ***State- and tribal - equivalent NPL***

### **RESPONSE: State Response Sites**

Identifies confirmed release sites where DTSC is involved in remediation, either in a lead or oversight capacity. These confirmed release sites are generally high-priority and high potential risk.

Date of Government Version: 03/14/2012	Source: Department of Toxic Substances Control
Date Data Arrived at EDR: 03/15/2012	Telephone: 916-323-3400
Date Made Active in Reports: 04/02/2012	Last EDR Contact: 05/08/2012
Number of Days to Update: 18	Next Scheduled EDR Contact: 08/20/2012
	Data Release Frequency: Quarterly

## ***State- and tribal - equivalent CERCLIS***

### **ENVIROSTOR: EnviroStor Database**

The Department of Toxic Substances Control's (DTSC's) Site Mitigation and Brownfields Reuse Program's (SMBRP's) EnviroStor database identifies sites that have known contamination or sites for which there may be reasons to investigate further. The database includes the following site types: Federal Superfund sites (National Priorities List (NPL)); State Response, including Military Facilities and State Superfund; Voluntary Cleanup; and School sites. EnviroStor provides similar information to the information that was available in CalSites, and provides additional site information, including, but not limited to, identification of formerly-contaminated properties that have been released for reuse, properties where environmental deed restrictions have been recorded to prevent inappropriate land uses, and risk characterization information that is used to assess potential impacts to public health and the environment at contaminated sites.

## GOVERNMENT RECORDS SEARCHED / DATA CURRENCY TRACKING

Date of Government Version: 03/14/2012  
Date Data Arrived at EDR: 03/15/2012  
Date Made Active in Reports: 04/02/2012  
Number of Days to Update: 18

Source: Department of Toxic Substances Control  
Telephone: 916-323-3400  
Last EDR Contact: 05/08/2012  
Next Scheduled EDR Contact: 08/20/2012  
Data Release Frequency: Quarterly

### ***State and tribal landfill and/or solid waste disposal site lists***

#### **SWF/LF (SWIS): Solid Waste Information System**

Active, Closed and Inactive Landfills. SWF/LF records typically contain an inventory of solid waste disposal facilities or landfills. These may be active or inactive facilities or open dumps that failed to meet RCRA Section 4004 criteria for solid waste landfills or disposal sites.

Date of Government Version: 02/20/2012  
Date Data Arrived at EDR: 02/20/2012  
Date Made Active in Reports: 03/29/2012  
Number of Days to Update: 38

Source: Department of Resources Recycling and Recovery  
Telephone: 916-341-6320  
Last EDR Contact: 02/20/2012  
Next Scheduled EDR Contact: 06/04/2012  
Data Release Frequency: Quarterly

### ***State and tribal leaking storage tank lists***

#### **LUST REG 7: Leaking Underground Storage Tank Case Listing**

Leaking Underground Storage Tank locations. Imperial, Riverside, San Diego, Santa Barbara counties.

Date of Government Version: 02/26/2004  
Date Data Arrived at EDR: 02/26/2004  
Date Made Active in Reports: 03/24/2004  
Number of Days to Update: 27

Source: California Regional Water Quality Control Board Colorado River Basin Region (7)  
Telephone: 760-776-8943  
Last EDR Contact: 08/01/2011  
Next Scheduled EDR Contact: 11/14/2011  
Data Release Frequency: No Update Planned

#### **LUST REG 5: Leaking Underground Storage Tank Database**

Leaking Underground Storage Tank locations. Alameda, Alpine, Amador, Butte, Colusa, Contra Costa, Calveras, El Dorado, Fresno, Glenn, Kern, Kings, Lake, Lassen, Madera, Mariposa, Merced, Modoc, Napa, Nevada, Placer, Plumas, Sacramento, San Joaquin, Shasta, Solano, Stanislaus, Sutter, Tehama, Tulare, Tuolumne, Yolo, Yuba counties.

Date of Government Version: 07/01/2008  
Date Data Arrived at EDR: 07/22/2008  
Date Made Active in Reports: 07/31/2008  
Number of Days to Update: 9

Source: California Regional Water Quality Control Board Central Valley Region (5)  
Telephone: 916-464-4834  
Last EDR Contact: 07/01/2011  
Next Scheduled EDR Contact: 10/17/2011  
Data Release Frequency: Quarterly

#### **LUST REG 8: Leaking Underground Storage Tanks**

California Regional Water Quality Control Board Santa Ana Region (8). For more current information, please refer to the State Water Resources Control Board's LUST database.

Date of Government Version: 02/14/2005  
Date Data Arrived at EDR: 02/15/2005  
Date Made Active in Reports: 03/28/2005  
Number of Days to Update: 41

Source: California Regional Water Quality Control Board Santa Ana Region (8)  
Telephone: 909-782-4496  
Last EDR Contact: 08/15/2011  
Next Scheduled EDR Contact: 11/28/2011  
Data Release Frequency: Varies

#### **LUST REG 4: Underground Storage Tank Leak List**

Los Angeles, Ventura counties. For more current information, please refer to the State Water Resources Control Board's LUST database.

Date of Government Version: 09/07/2004  
Date Data Arrived at EDR: 09/07/2004  
Date Made Active in Reports: 10/12/2004  
Number of Days to Update: 35

Source: California Regional Water Quality Control Board Los Angeles Region (4)  
Telephone: 213-576-6710  
Last EDR Contact: 09/06/2011  
Next Scheduled EDR Contact: 12/19/2011  
Data Release Frequency: No Update Planned

## GOVERNMENT RECORDS SEARCHED / DATA CURRENCY TRACKING

### LUST REG 1: Active Toxic Site Investigation

Del Norte, Humboldt, Lake, Mendocino, Modoc, Siskiyou, Sonoma, Trinity counties. For more current information, please refer to the State Water Resources Control Board's LUST database.

Date of Government Version: 02/01/2001  
Date Data Arrived at EDR: 02/28/2001  
Date Made Active in Reports: 03/29/2001  
Number of Days to Update: 29

Source: California Regional Water Quality Control Board North Coast (1)  
Telephone: 707-570-3769  
Last EDR Contact: 08/01/2011  
Next Scheduled EDR Contact: 11/14/2011  
Data Release Frequency: No Update Planned

### LUST REG 6V: Leaking Underground Storage Tank Case Listing

Leaking Underground Storage Tank locations. Inyo, Kern, Los Angeles, Mono, San Bernardino counties.

Date of Government Version: 06/07/2005  
Date Data Arrived at EDR: 06/07/2005  
Date Made Active in Reports: 06/29/2005  
Number of Days to Update: 22

Source: California Regional Water Quality Control Board Victorville Branch Office (6)  
Telephone: 760-241-7365  
Last EDR Contact: 09/12/2011  
Next Scheduled EDR Contact: 12/26/2011  
Data Release Frequency: No Update Planned

### LUST REG 2: Fuel Leak List

Leaking Underground Storage Tank locations. Alameda, Contra Costa, Marin, Napa, San Francisco, San Mateo, Santa Clara, Solano, Sonoma counties.

Date of Government Version: 09/30/2004  
Date Data Arrived at EDR: 10/20/2004  
Date Made Active in Reports: 11/19/2004  
Number of Days to Update: 30

Source: California Regional Water Quality Control Board San Francisco Bay Region (2)  
Telephone: 510-622-2433  
Last EDR Contact: 09/19/2011  
Next Scheduled EDR Contact: 01/02/2012  
Data Release Frequency: Quarterly

### LUST REG 6L: Leaking Underground Storage Tank Case Listing

For more current information, please refer to the State Water Resources Control Board's LUST database.

Date of Government Version: 09/09/2003  
Date Data Arrived at EDR: 09/10/2003  
Date Made Active in Reports: 10/07/2003  
Number of Days to Update: 27

Source: California Regional Water Quality Control Board Lahontan Region (6)  
Telephone: 530-542-5572  
Last EDR Contact: 09/12/2011  
Next Scheduled EDR Contact: 12/26/2011  
Data Release Frequency: No Update Planned

### LUST: Geotracker's Leaking Underground Fuel Tank Report

Leaking Underground Storage Tank Incident Reports. LUST records contain an inventory of reported leaking underground storage tank incidents. Not all states maintain these records, and the information stored varies by state. For more information on a particular leaking underground storage tank sites, please contact the appropriate regulatory agency.

Date of Government Version: 03/19/2012  
Date Data Arrived at EDR: 03/21/2012  
Date Made Active in Reports: 05/08/2012  
Number of Days to Update: 48

Source: State Water Resources Control Board  
Telephone: see region list  
Last EDR Contact: 05/10/2012  
Next Scheduled EDR Contact: 07/02/2012  
Data Release Frequency: Quarterly

### LUST REG 9: Leaking Underground Storage Tank Report

Orange, Riverside, San Diego counties. For more current information, please refer to the State Water Resources Control Board's LUST database.

Date of Government Version: 03/01/2001  
Date Data Arrived at EDR: 04/23/2001  
Date Made Active in Reports: 05/21/2001  
Number of Days to Update: 28

Source: California Regional Water Quality Control Board San Diego Region (9)  
Telephone: 858-637-5595  
Last EDR Contact: 09/26/2011  
Next Scheduled EDR Contact: 01/09/2012  
Data Release Frequency: No Update Planned

## GOVERNMENT RECORDS SEARCHED / DATA CURRENCY TRACKING

### LUST REG 3: Leaking Underground Storage Tank Database

Leaking Underground Storage Tank locations. Monterey, San Benito, San Luis Obispo, Santa Barbara, Santa Cruz counties.

Date of Government Version: 05/19/2003

Date Data Arrived at EDR: 05/19/2003

Date Made Active in Reports: 06/02/2003

Number of Days to Update: 14

Source: California Regional Water Quality Control Board Central Coast Region (3)

Telephone: 805-542-4786

Last EDR Contact: 07/18/2011

Next Scheduled EDR Contact: 10/31/2011

Data Release Frequency: No Update Planned

### SLIC: Statewide SLIC Cases

The SLIC (Spills, Leaks, Investigations and Cleanup) program is designed to protect and restore water quality from spills, leaks, and similar discharges.

Date of Government Version: 03/19/2012

Date Data Arrived at EDR: 03/21/2012

Date Made Active in Reports: 05/08/2012

Number of Days to Update: 48

Source: State Water Resources Control Board

Telephone: 866-480-1028

Last EDR Contact: 05/10/2012

Next Scheduled EDR Contact: 07/02/2012

Data Release Frequency: Varies

### SLIC REG 1: Active Toxic Site Investigations

The SLIC (Spills, Leaks, Investigations and Cleanup) program is designed to protect and restore water quality from spills, leaks, and similar discharges.

Date of Government Version: 04/03/2003

Date Data Arrived at EDR: 04/07/2003

Date Made Active in Reports: 04/25/2003

Number of Days to Update: 18

Source: California Regional Water Quality Control Board, North Coast Region (1)

Telephone: 707-576-2220

Last EDR Contact: 08/01/2011

Next Scheduled EDR Contact: 11/14/2011

Data Release Frequency: No Update Planned

### SLIC REG 2: Spills, Leaks, Investigation & Cleanup Cost Recovery Listing

The SLIC (Spills, Leaks, Investigations and Cleanup) program is designed to protect and restore water quality from spills, leaks, and similar discharges.

Date of Government Version: 09/30/2004

Date Data Arrived at EDR: 10/20/2004

Date Made Active in Reports: 11/19/2004

Number of Days to Update: 30

Source: Regional Water Quality Control Board San Francisco Bay Region (2)

Telephone: 510-286-0457

Last EDR Contact: 09/19/2011

Next Scheduled EDR Contact: 01/02/2012

Data Release Frequency: Quarterly

### SLIC REG 3: Spills, Leaks, Investigation & Cleanup Cost Recovery Listing

The SLIC (Spills, Leaks, Investigations and Cleanup) program is designed to protect and restore water quality from spills, leaks, and similar discharges.

Date of Government Version: 05/18/2006

Date Data Arrived at EDR: 05/18/2006

Date Made Active in Reports: 06/15/2006

Number of Days to Update: 28

Source: California Regional Water Quality Control Board Central Coast Region (3)

Telephone: 805-549-3147

Last EDR Contact: 07/18/2011

Next Scheduled EDR Contact: 10/31/2011

Data Release Frequency: Semi-Annually

### SLIC REG 4: Spills, Leaks, Investigation & Cleanup Cost Recovery Listing

The SLIC (Spills, Leaks, Investigations and Cleanup) program is designed to protect and restore water quality from spills, leaks, and similar discharges.

Date of Government Version: 11/17/2004

Date Data Arrived at EDR: 11/18/2004

Date Made Active in Reports: 01/04/2005

Number of Days to Update: 47

Source: Region Water Quality Control Board Los Angeles Region (4)

Telephone: 213-576-6600

Last EDR Contact: 07/01/2011

Next Scheduled EDR Contact: 10/17/2011

Data Release Frequency: Varies

## GOVERNMENT RECORDS SEARCHED / DATA CURRENCY TRACKING

### SLIC REG 5: Spills, Leaks, Investigation & Cleanup Cost Recovery Listing

The SLIC (Spills, Leaks, Investigations and Cleanup) program is designed to protect and restore water quality from spills, leaks, and similar discharges.

Date of Government Version: 04/01/2005  
Date Data Arrived at EDR: 04/05/2005  
Date Made Active in Reports: 04/21/2005  
Number of Days to Update: 16

Source: Regional Water Quality Control Board Central Valley Region (5)  
Telephone: 916-464-3291  
Last EDR Contact: 09/12/2011  
Next Scheduled EDR Contact: 12/26/2011  
Data Release Frequency: Semi-Annually

### SLIC REG 6V: Spills, Leaks, Investigation & Cleanup Cost Recovery Listing

The SLIC (Spills, Leaks, Investigations and Cleanup) program is designed to protect and restore water quality from spills, leaks, and similar discharges.

Date of Government Version: 05/24/2005  
Date Data Arrived at EDR: 05/25/2005  
Date Made Active in Reports: 06/16/2005  
Number of Days to Update: 22

Source: Regional Water Quality Control Board, Victorville Branch  
Telephone: 619-241-6583  
Last EDR Contact: 08/15/2011  
Next Scheduled EDR Contact: 11/28/2011  
Data Release Frequency: Semi-Annually

### SLIC REG 6L: SLIC Sites

The SLIC (Spills, Leaks, Investigations and Cleanup) program is designed to protect and restore water quality from spills, leaks, and similar discharges.

Date of Government Version: 09/07/2004  
Date Data Arrived at EDR: 09/07/2004  
Date Made Active in Reports: 10/12/2004  
Number of Days to Update: 35

Source: California Regional Water Quality Control Board, Lahontan Region  
Telephone: 530-542-5574  
Last EDR Contact: 08/15/2011  
Next Scheduled EDR Contact: 11/28/2011  
Data Release Frequency: No Update Planned

### SLIC REG 7: SLIC List

The SLIC (Spills, Leaks, Investigations and Cleanup) program is designed to protect and restore water quality from spills, leaks, and similar discharges.

Date of Government Version: 11/24/2004  
Date Data Arrived at EDR: 11/29/2004  
Date Made Active in Reports: 01/04/2005  
Number of Days to Update: 36

Source: California Regional Quality Control Board, Colorado River Basin Region  
Telephone: 760-346-7491  
Last EDR Contact: 08/01/2011  
Next Scheduled EDR Contact: 11/14/2011  
Data Release Frequency: No Update Planned

### SLIC REG 8: Spills, Leaks, Investigation & Cleanup Cost Recovery Listing

The SLIC (Spills, Leaks, Investigations and Cleanup) program is designed to protect and restore water quality from spills, leaks, and similar discharges.

Date of Government Version: 04/03/2008  
Date Data Arrived at EDR: 04/03/2008  
Date Made Active in Reports: 04/14/2008  
Number of Days to Update: 11

Source: California Region Water Quality Control Board Santa Ana Region (8)  
Telephone: 951-782-3298  
Last EDR Contact: 09/12/2011  
Next Scheduled EDR Contact: 12/26/2011  
Data Release Frequency: Semi-Annually

### SLIC REG 9: Spills, Leaks, Investigation & Cleanup Cost Recovery Listing

The SLIC (Spills, Leaks, Investigations and Cleanup) program is designed to protect and restore water quality from spills, leaks, and similar discharges.

Date of Government Version: 09/10/2007  
Date Data Arrived at EDR: 09/11/2007  
Date Made Active in Reports: 09/28/2007  
Number of Days to Update: 17

Source: California Regional Water Quality Control Board San Diego Region (9)  
Telephone: 858-467-2980  
Last EDR Contact: 08/08/2011  
Next Scheduled EDR Contact: 11/21/2011  
Data Release Frequency: Annually

## GOVERNMENT RECORDS SEARCHED / DATA CURRENCY TRACKING

INDIAN LUST R6: Leaking Underground Storage Tanks on Indian Land  
LUSTs on Indian land in New Mexico and Oklahoma.

Date of Government Version: 09/12/2011	Source: EPA Region 6
Date Data Arrived at EDR: 09/13/2011	Telephone: 214-665-6597
Date Made Active in Reports: 11/11/2011	Last EDR Contact: 04/23/2012
Number of Days to Update: 59	Next Scheduled EDR Contact: 08/13/2012
	Data Release Frequency: Varies

INDIAN LUST R4: Leaking Underground Storage Tanks on Indian Land  
LUSTs on Indian land in Florida, Mississippi and North Carolina.

Date of Government Version: 12/14/2011	Source: EPA Region 4
Date Data Arrived at EDR: 12/15/2011	Telephone: 404-562-8677
Date Made Active in Reports: 01/10/2012	Last EDR Contact: 04/30/2012
Number of Days to Update: 26	Next Scheduled EDR Contact: 08/13/2012
	Data Release Frequency: Semi-Annually

INDIAN LUST R9: Leaking Underground Storage Tanks on Indian Land  
LUSTs on Indian land in Arizona, California, New Mexico and Nevada

Date of Government Version: 12/05/2011	Source: Environmental Protection Agency
Date Data Arrived at EDR: 12/07/2011	Telephone: 415-972-3372
Date Made Active in Reports: 01/10/2012	Last EDR Contact: 04/30/2012
Number of Days to Update: 34	Next Scheduled EDR Contact: 08/13/2012
	Data Release Frequency: Quarterly

INDIAN LUST R1: Leaking Underground Storage Tanks on Indian Land  
A listing of leaking underground storage tank locations on Indian Land.

Date of Government Version: 10/01/2011	Source: EPA Region 1
Date Data Arrived at EDR: 11/01/2011	Telephone: 617-918-1313
Date Made Active in Reports: 11/11/2011	Last EDR Contact: 05/01/2012
Number of Days to Update: 10	Next Scheduled EDR Contact: 08/13/2012
	Data Release Frequency: Varies

INDIAN LUST R7: Leaking Underground Storage Tanks on Indian Land  
LUSTs on Indian land in Iowa, Kansas, and Nebraska

Date of Government Version: 11/01/2011	Source: EPA Region 7
Date Data Arrived at EDR: 11/21/2011	Telephone: 913-551-7003
Date Made Active in Reports: 01/10/2012	Last EDR Contact: 04/30/2012
Number of Days to Update: 50	Next Scheduled EDR Contact: 08/13/2012
	Data Release Frequency: Varies

INDIAN LUST R10: Leaking Underground Storage Tanks on Indian Land  
LUSTs on Indian land in Alaska, Idaho, Oregon and Washington.

Date of Government Version: 11/02/2011	Source: EPA Region 10
Date Data Arrived at EDR: 11/04/2011	Telephone: 206-553-2857
Date Made Active in Reports: 11/11/2011	Last EDR Contact: 04/30/2012
Number of Days to Update: 7	Next Scheduled EDR Contact: 08/13/2012
	Data Release Frequency: Quarterly

INDIAN LUST R8: Leaking Underground Storage Tanks on Indian Land  
LUSTs on Indian land in Colorado, Montana, North Dakota, South Dakota, Utah and Wyoming.

Date of Government Version: 08/18/2011	Source: EPA Region 8
Date Data Arrived at EDR: 08/19/2011	Telephone: 303-312-6271
Date Made Active in Reports: 09/13/2011	Last EDR Contact: 04/30/2012
Number of Days to Update: 25	Next Scheduled EDR Contact: 08/13/2012
	Data Release Frequency: Quarterly

# GOVERNMENT RECORDS SEARCHED / DATA CURRENCY TRACKING

## ***State and tribal registered storage tank lists***

### UST: Active UST Facilities

Active UST facilities gathered from the local regulatory agencies

Date of Government Version: 03/19/2012	Source: SWRCB
Date Data Arrived at EDR: 03/21/2012	Telephone: 916-341-5851
Date Made Active in Reports: 05/08/2012	Last EDR Contact: 05/10/2012
Number of Days to Update: 48	Next Scheduled EDR Contact: 07/02/2012
	Data Release Frequency: Semi-Annually

### AST: Aboveground Petroleum Storage Tank Facilities

Registered Aboveground Storage Tanks.

Date of Government Version: 08/01/2009	Source: State Water Resources Control Board
Date Data Arrived at EDR: 09/10/2009	Telephone: 916-327-5092
Date Made Active in Reports: 10/01/2009	Last EDR Contact: 01/23/2012
Number of Days to Update: 21	Next Scheduled EDR Contact: 04/23/2012
	Data Release Frequency: Quarterly

### INDIAN UST R6: Underground Storage Tanks on Indian Land

The Indian Underground Storage Tank (UST) database provides information about underground storage tanks on Indian land in EPA Region 6 (Louisiana, Arkansas, Oklahoma, New Mexico, Texas and 65 Tribes).

Date of Government Version: 05/10/2011	Source: EPA Region 6
Date Data Arrived at EDR: 05/11/2011	Telephone: 214-665-7591
Date Made Active in Reports: 06/14/2011	Last EDR Contact: 04/23/2012
Number of Days to Update: 34	Next Scheduled EDR Contact: 08/13/2012
	Data Release Frequency: Semi-Annually

### INDIAN UST R5: Underground Storage Tanks on Indian Land

The Indian Underground Storage Tank (UST) database provides information about underground storage tanks on Indian land in EPA Region 5 (Michigan, Minnesota and Wisconsin and Tribal Nations).

Date of Government Version: 07/01/2011	Source: EPA Region 5
Date Data Arrived at EDR: 08/26/2011	Telephone: 312-886-6136
Date Made Active in Reports: 09/13/2011	Last EDR Contact: 04/30/2012
Number of Days to Update: 18	Next Scheduled EDR Contact: 08/13/2012
	Data Release Frequency: Varies

### INDIAN UST R4: Underground Storage Tanks on Indian Land

The Indian Underground Storage Tank (UST) database provides information about underground storage tanks on Indian land in EPA Region 4 (Alabama, Florida, Georgia, Kentucky, Mississippi, North Carolina, South Carolina, Tennessee and Tribal Nations)

Date of Government Version: 12/14/2011	Source: EPA Region 4
Date Data Arrived at EDR: 12/15/2011	Telephone: 404-562-9424
Date Made Active in Reports: 01/10/2012	Last EDR Contact: 04/30/2012
Number of Days to Update: 26	Next Scheduled EDR Contact: 08/13/2012
	Data Release Frequency: Semi-Annually

### INDIAN UST R9: Underground Storage Tanks on Indian Land

The Indian Underground Storage Tank (UST) database provides information about underground storage tanks on Indian land in EPA Region 9 (Arizona, California, Hawaii, Nevada, the Pacific Islands, and Tribal Nations).

Date of Government Version: 11/28/2011	Source: EPA Region 9
Date Data Arrived at EDR: 11/29/2011	Telephone: 415-972-3368
Date Made Active in Reports: 01/10/2012	Last EDR Contact: 04/30/2012
Number of Days to Update: 42	Next Scheduled EDR Contact: 08/13/2012
	Data Release Frequency: Quarterly

## GOVERNMENT RECORDS SEARCHED / DATA CURRENCY TRACKING

### INDIAN UST R8: Underground Storage Tanks on Indian Land

The Indian Underground Storage Tank (UST) database provides information about underground storage tanks on Indian land in EPA Region 8 (Colorado, Montana, North Dakota, South Dakota, Utah, Wyoming and 27 Tribal Nations).

Date of Government Version: 08/18/2011	Source: EPA Region 8
Date Data Arrived at EDR: 08/19/2011	Telephone: 303-312-6137
Date Made Active in Reports: 09/13/2011	Last EDR Contact: 04/30/2012
Number of Days to Update: 25	Next Scheduled EDR Contact: 08/13/2012
	Data Release Frequency: Quarterly

### INDIAN UST R10: Underground Storage Tanks on Indian Land

The Indian Underground Storage Tank (UST) database provides information about underground storage tanks on Indian land in EPA Region 10 (Alaska, Idaho, Oregon, Washington, and Tribal Nations).

Date of Government Version: 11/02/2011	Source: EPA Region 10
Date Data Arrived at EDR: 11/04/2011	Telephone: 206-553-2857
Date Made Active in Reports: 11/11/2011	Last EDR Contact: 04/30/2012
Number of Days to Update: 7	Next Scheduled EDR Contact: 08/13/2012
	Data Release Frequency: Quarterly

### INDIAN UST R1: Underground Storage Tanks on Indian Land

The Indian Underground Storage Tank (UST) database provides information about underground storage tanks on Indian land in EPA Region 1 (Connecticut, Maine, Massachusetts, New Hampshire, Rhode Island, Vermont and ten Tribal Nations).

Date of Government Version: 10/01/2011	Source: EPA, Region 1
Date Data Arrived at EDR: 11/01/2011	Telephone: 617-918-1313
Date Made Active in Reports: 11/11/2011	Last EDR Contact: 05/01/2012
Number of Days to Update: 10	Next Scheduled EDR Contact: 08/13/2012
	Data Release Frequency: Varies

### INDIAN UST R7: Underground Storage Tanks on Indian Land

The Indian Underground Storage Tank (UST) database provides information about underground storage tanks on Indian land in EPA Region 7 (Iowa, Kansas, Missouri, Nebraska, and 9 Tribal Nations).

Date of Government Version: 11/01/2011	Source: EPA Region 7
Date Data Arrived at EDR: 11/21/2011	Telephone: 913-551-7003
Date Made Active in Reports: 01/10/2012	Last EDR Contact: 04/30/2012
Number of Days to Update: 50	Next Scheduled EDR Contact: 08/13/2012
	Data Release Frequency: Varies

### FEMA UST: Underground Storage Tank Listing

A listing of all FEMA owned underground storage tanks.

Date of Government Version: 01/01/2010	Source: FEMA
Date Data Arrived at EDR: 02/16/2010	Telephone: 202-646-5797
Date Made Active in Reports: 04/12/2010	Last EDR Contact: 04/10/2012
Number of Days to Update: 55	Next Scheduled EDR Contact: 07/30/2012
	Data Release Frequency: Varies

### ***State and tribal voluntary cleanup sites***

### INDIAN VCP R1: Voluntary Cleanup Priority Listing

A listing of voluntary cleanup priority sites located on Indian Land located in Region 1.

Date of Government Version: 08/04/2011	Source: EPA, Region 1
Date Data Arrived at EDR: 10/04/2011	Telephone: 617-918-1102
Date Made Active in Reports: 11/11/2011	Last EDR Contact: 04/03/2012
Number of Days to Update: 38	Next Scheduled EDR Contact: 07/16/2012
	Data Release Frequency: Varies

## GOVERNMENT RECORDS SEARCHED / DATA CURRENCY TRACKING

### INDIAN VCP R7: Voluntary Cleanup Priority Listing

A listing of voluntary cleanup priority sites located on Indian Land located in Region 7.

Date of Government Version: 03/20/2008  
Date Data Arrived at EDR: 04/22/2008  
Date Made Active in Reports: 05/19/2008  
Number of Days to Update: 27

Source: EPA, Region 7  
Telephone: 913-551-7365  
Last EDR Contact: 04/20/2009  
Next Scheduled EDR Contact: 07/20/2009  
Data Release Frequency: Varies

### VCP: Voluntary Cleanup Program Properties

Contains low threat level properties with either confirmed or unconfirmed releases and the project proponents have request that DTSC oversee investigation and/or cleanup activities and have agreed to provide coverage for DTSC's costs.

Date of Government Version: 03/14/2012  
Date Data Arrived at EDR: 03/15/2012  
Date Made Active in Reports: 04/02/2012  
Number of Days to Update: 18

Source: Department of Toxic Substances Control  
Telephone: 916-323-3400  
Last EDR Contact: 05/08/2012  
Next Scheduled EDR Contact: 08/20/2012  
Data Release Frequency: Quarterly

### ADDITIONAL ENVIRONMENTAL RECORDS

#### **Local Brownfield lists**

##### US BROWNFIELDS: A Listing of Brownfields Sites

Brownfields are real property, the expansion, redevelopment, or reuse of which may be complicated by the presence or potential presence of a hazardous substance, pollutant, or contaminant. Cleaning up and reinvesting in these properties takes development pressures off of undeveloped, open land, and both improves and protects the environment. Assessment, Cleanup and Redevelopment Exchange System (ACRES) stores information reported by EPA Brownfields grant recipients on brownfields properties assessed or cleaned up with grant funding as well as information on Targeted Brownfields Assessments performed by EPA Regions. A listing of ACRES Brownfield sites is obtained from Cleanups in My Community. Cleanups in My Community provides information on Brownfields properties for which information is reported back to EPA, as well as areas served by Brownfields grant programs.

Date of Government Version: 06/27/2011  
Date Data Arrived at EDR: 06/27/2011  
Date Made Active in Reports: 09/13/2011  
Number of Days to Update: 78

Source: Environmental Protection Agency  
Telephone: 202-566-2777  
Last EDR Contact: 04/03/2012  
Next Scheduled EDR Contact: 07/09/2012  
Data Release Frequency: Semi-Annually

#### **Local Lists of Landfill / Solid Waste Disposal Sites**

##### DEBRIS REGION 9: Torres Martinez Reservation Illegal Dump Site Locations

A listing of illegal dump sites location on the Torres Martinez Indian Reservation located in eastern Riverside County and northern Imperial County, California.

Date of Government Version: 01/12/2009  
Date Data Arrived at EDR: 05/07/2009  
Date Made Active in Reports: 09/21/2009  
Number of Days to Update: 137

Source: EPA, Region 9  
Telephone: 415-947-4219  
Last EDR Contact: 03/26/2012  
Next Scheduled EDR Contact: 07/09/2012  
Data Release Frequency: No Update Planned

##### ODI: Open Dump Inventory

An open dump is defined as a disposal facility that does not comply with one or more of the Part 257 or Part 258 Subtitle D Criteria.

Date of Government Version: 06/30/1985  
Date Data Arrived at EDR: 08/09/2004  
Date Made Active in Reports: 09/17/2004  
Number of Days to Update: 39

Source: Environmental Protection Agency  
Telephone: 800-424-9346  
Last EDR Contact: 06/09/2004  
Next Scheduled EDR Contact: N/A  
Data Release Frequency: No Update Planned

## GOVERNMENT RECORDS SEARCHED / DATA CURRENCY TRACKING

### WMUDS/SWAT: Waste Management Unit Database

Waste Management Unit Database System. WMUDS is used by the State Water Resources Control Board staff and the Regional Water Quality Control Boards for program tracking and inventory of waste management units. WMUDS is composed of the following databases: Facility Information, Scheduled Inspections Information, Waste Management Unit Information, SWAT Program Information, SWAT Report Summary Information, SWAT Report Summary Data, Chapter 15 (formerly Subchapter 15) Information, Chapter 15 Monitoring Parameters, TPCA Program Information, RCRA Program Information, Closure Information, and Interested Parties Information.

Date of Government Version: 04/01/2000  
Date Data Arrived at EDR: 04/10/2000  
Date Made Active in Reports: 05/10/2000  
Number of Days to Update: 30

Source: State Water Resources Control Board  
Telephone: 916-227-4448  
Last EDR Contact: 02/13/2012  
Next Scheduled EDR Contact: 05/28/2012  
Data Release Frequency: No Update Planned

### SWRCY: Recycler Database

A listing of recycling facilities in California.

Date of Government Version: 03/12/2012  
Date Data Arrived at EDR: 03/21/2012  
Date Made Active in Reports: 05/08/2012  
Number of Days to Update: 48

Source: Department of Conservation  
Telephone: 916-323-3836  
Last EDR Contact: 03/21/2012  
Next Scheduled EDR Contact: 07/02/2012  
Data Release Frequency: Quarterly

### HAULERS: Registered Waste Tire Haulers Listing

A listing of registered waste tire haulers.

Date of Government Version: 01/20/2012  
Date Data Arrived at EDR: 01/24/2012  
Date Made Active in Reports: 02/21/2012  
Number of Days to Update: 28

Source: Integrated Waste Management Board  
Telephone: 916-341-6422  
Last EDR Contact: 04/02/2012  
Next Scheduled EDR Contact: 06/04/2012  
Data Release Frequency: Varies

### INDIAN ODI: Report on the Status of Open Dumps on Indian Lands

Location of open dumps on Indian land.

Date of Government Version: 12/31/1998  
Date Data Arrived at EDR: 12/03/2007  
Date Made Active in Reports: 01/24/2008  
Number of Days to Update: 52

Source: Environmental Protection Agency  
Telephone: 703-308-8245  
Last EDR Contact: 05/07/2012  
Next Scheduled EDR Contact: 08/20/2012  
Data Release Frequency: Varies

### ***Local Lists of Hazardous waste / Contaminated Sites***

#### US CDL: Clandestine Drug Labs

A listing of clandestine drug lab locations. The U.S. Department of Justice ("the Department") provides this web site as a public service. It contains addresses of some locations where law enforcement agencies reported they found chemicals or other items that indicated the presence of either clandestine drug laboratories or dumpsites. In most cases, the source of the entries is not the Department, and the Department has not verified the entry and does not guarantee its accuracy. Members of the public must verify the accuracy of all entries by, for example, contacting local law enforcement and local health departments.

Date of Government Version: 10/07/2011  
Date Data Arrived at EDR: 12/09/2011  
Date Made Active in Reports: 01/10/2012  
Number of Days to Update: 32

Source: Drug Enforcement Administration  
Telephone: 202-307-1000  
Last EDR Contact: 03/06/2012  
Next Scheduled EDR Contact: 06/18/2012  
Data Release Frequency: Quarterly

#### HIST CAL-SITES: Calsites Database

The Calsites database contains potential or confirmed hazardous substance release properties. In 1996, California EPA reevaluated and significantly reduced the number of sites in the Calsites database. No longer updated by the state agency. It has been replaced by ENVIROSTOR.

## GOVERNMENT RECORDS SEARCHED / DATA CURRENCY TRACKING

Date of Government Version: 08/08/2005  
Date Data Arrived at EDR: 08/03/2006  
Date Made Active in Reports: 08/24/2006  
Number of Days to Update: 21

Source: Department of Toxic Substance Control  
Telephone: 916-323-3400  
Last EDR Contact: 02/23/2009  
Next Scheduled EDR Contact: 05/25/2009  
Data Release Frequency: No Update Planned

### SCH: School Property Evaluation Program

This category contains proposed and existing school sites that are being evaluated by DTSC for possible hazardous materials contamination. In some cases, these properties may be listed in the CalSites category depending on the level of threat to public health and safety or the environment they pose.

Date of Government Version: 03/14/2012  
Date Data Arrived at EDR: 03/15/2012  
Date Made Active in Reports: 04/02/2012  
Number of Days to Update: 18

Source: Department of Toxic Substances Control  
Telephone: 916-323-3400  
Last EDR Contact: 05/08/2012  
Next Scheduled EDR Contact: 08/20/2012  
Data Release Frequency: Quarterly

### TOXIC PITS: Toxic Pits Cleanup Act Sites

Toxic PITS Cleanup Act Sites. TOXIC PITS identifies sites suspected of containing hazardous substances where cleanup has not yet been completed.

Date of Government Version: 07/01/1995  
Date Data Arrived at EDR: 08/30/1995  
Date Made Active in Reports: 09/26/1995  
Number of Days to Update: 27

Source: State Water Resources Control Board  
Telephone: 916-227-4364  
Last EDR Contact: 01/26/2009  
Next Scheduled EDR Contact: 04/27/2009  
Data Release Frequency: No Update Planned

### CDL: Clandestine Drug Labs

A listing of drug lab locations. Listing of a location in this database does not indicate that any illegal drug lab materials were or were not present there, and does not constitute a determination that the location either requires or does not require additional cleanup work.

Date of Government Version: 12/31/2011  
Date Data Arrived at EDR: 02/14/2012  
Date Made Active in Reports: 02/21/2012  
Number of Days to Update: 7

Source: Department of Toxic Substances Control  
Telephone: 916-255-6504  
Last EDR Contact: 04/02/2012  
Next Scheduled EDR Contact: 07/16/2012  
Data Release Frequency: Varies

### US HIST CDL: National Clandestine Laboratory Register

A listing of clandestine drug lab locations. The U.S. Department of Justice ("the Department") provides this web site as a public service. It contains addresses of some locations where law enforcement agencies reported they found chemicals or other items that indicated the presence of either clandestine drug laboratories or dumpsites. In most cases, the source of the entries is not the Department, and the Department has not verified the entry and does not guarantee its accuracy. Members of the public must verify the accuracy of all entries by, for example, contacting local law enforcement and local health departments.

Date of Government Version: 09/01/2007  
Date Data Arrived at EDR: 11/19/2008  
Date Made Active in Reports: 03/30/2009  
Number of Days to Update: 131

Source: Drug Enforcement Administration  
Telephone: 202-307-1000  
Last EDR Contact: 03/23/2009  
Next Scheduled EDR Contact: 06/22/2009  
Data Release Frequency: No Update Planned

### **Local Lists of Registered Storage Tanks**

#### CA FID UST: Facility Inventory Database

The Facility Inventory Database (FID) contains a historical listing of active and inactive underground storage tank locations from the State Water Resource Control Board. Refer to local/county source for current data.

Date of Government Version: 10/31/1994  
Date Data Arrived at EDR: 09/05/1995  
Date Made Active in Reports: 09/29/1995  
Number of Days to Update: 24

Source: California Environmental Protection Agency  
Telephone: 916-341-5851  
Last EDR Contact: 12/28/1998  
Next Scheduled EDR Contact: N/A  
Data Release Frequency: No Update Planned

## GOVERNMENT RECORDS SEARCHED / DATA CURRENCY TRACKING

### UST MENDOCINO: Mendocino County UST Database

A listing of underground storage tank locations in Mendocino County.

Date of Government Version: 09/23/2009	Source: Department of Public Health
Date Data Arrived at EDR: 09/23/2009	Telephone: 707-463-4466
Date Made Active in Reports: 10/01/2009	Last EDR Contact: 12/05/2012
Number of Days to Update: 8	Next Scheduled EDR Contact: 06/18/2012
	Data Release Frequency: Annually

### HIST UST: Hazardous Substance Storage Container Database

The Hazardous Substance Storage Container Database is a historical listing of UST sites. Refer to local/county source for current data.

Date of Government Version: 10/15/1990	Source: State Water Resources Control Board
Date Data Arrived at EDR: 01/25/1991	Telephone: 916-341-5851
Date Made Active in Reports: 02/12/1991	Last EDR Contact: 07/26/2001
Number of Days to Update: 18	Next Scheduled EDR Contact: N/A
	Data Release Frequency: No Update Planned

### SWEEPS UST: SWEEPS UST Listing

Statewide Environmental Evaluation and Planning System. This underground storage tank listing was updated and maintained by a company contacted by the SWRCB in the early 1990's. The listing is no longer updated or maintained. The local agency is the contact for more information on a site on the SWEEPS list.

Date of Government Version: 06/01/1994	Source: State Water Resources Control Board
Date Data Arrived at EDR: 07/07/2005	Telephone: N/A
Date Made Active in Reports: 08/11/2005	Last EDR Contact: 06/03/2005
Number of Days to Update: 35	Next Scheduled EDR Contact: N/A
	Data Release Frequency: No Update Planned

### Local Land Records

#### LIENS 2: CERCLA Lien Information

A Federal CERCLA ("Superfund") lien can exist by operation of law at any site or property at which EPA has spent Superfund monies. These monies are spent to investigate and address releases and threatened releases of contamination. CERCLIS provides information as to the identity of these sites and properties.

Date of Government Version: 09/09/2011	Source: Environmental Protection Agency
Date Data Arrived at EDR: 09/16/2011	Telephone: 202-564-6023
Date Made Active in Reports: 09/29/2011	Last EDR Contact: 04/30/2012
Number of Days to Update: 13	Next Scheduled EDR Contact: 08/13/2012
	Data Release Frequency: Varies

#### LUCIS: Land Use Control Information System

LUCIS contains records of land use control information pertaining to the former Navy Base Realignment and Closure properties.

Date of Government Version: 12/09/2005	Source: Department of the Navy
Date Data Arrived at EDR: 12/11/2006	Telephone: 843-820-7326
Date Made Active in Reports: 01/11/2007	Last EDR Contact: 04/03/2012
Number of Days to Update: 31	Next Scheduled EDR Contact: 06/04/2012
	Data Release Frequency: Varies

#### LIENS: Environmental Liens Listing

A listing of property locations with environmental liens for California where DTSC is a lien holder.

Date of Government Version: 03/12/2012	Source: Department of Toxic Substances Control
Date Data Arrived at EDR: 03/13/2012	Telephone: 916-323-3400
Date Made Active in Reports: 04/02/2012	Last EDR Contact: 03/12/2012
Number of Days to Update: 20	Next Scheduled EDR Contact: 06/25/2012
	Data Release Frequency: Varies

## GOVERNMENT RECORDS SEARCHED / DATA CURRENCY TRACKING

### DEED: Deed Restriction Listing

Site Mitigation and Brownfields Reuse Program Facility Sites with Deed Restrictions & Hazardous Waste Management Program Facility Sites with Deed / Land Use Restriction. The DTSC Site Mitigation and Brownfields Reuse Program (SMBRP) list includes sites cleaned up under the program's oversight and generally does not include current or former hazardous waste facilities that required a hazardous waste facility permit. The list represents deed restrictions that are active. Some sites have multiple deed restrictions. The DTSC Hazardous Waste Management Program (HWMP) has developed a list of current or former hazardous waste facilities that have a recorded land use restriction at the local county recorder's office. The land use restrictions on this list were required by the DTSC HWMP as a result of the presence of hazardous substances that remain on site after the facility (or part of the facility) has been closed or cleaned up. The types of land use restriction include deed notice, deed restriction, or a land use restriction that binds current and future owners.

Date of Government Version: 03/12/2012  
Date Data Arrived at EDR: 03/13/2012  
Date Made Active in Reports: 04/02/2012  
Number of Days to Update: 20

Source: Department of Toxic Substances Control  
Telephone: 916-323-3400  
Last EDR Contact: 03/13/2012  
Next Scheduled EDR Contact: 06/25/2012  
Data Release Frequency: Semi-Annually

### ***Records of Emergency Release Reports***

#### HMIRS: Hazardous Materials Information Reporting System

Hazardous Materials Incident Report System. HMIRS contains hazardous material spill incidents reported to DOT.

Date of Government Version: 10/04/2011  
Date Data Arrived at EDR: 10/04/2011  
Date Made Active in Reports: 11/11/2011  
Number of Days to Update: 38

Source: U.S. Department of Transportation  
Telephone: 202-366-4555  
Last EDR Contact: 04/03/2012  
Next Scheduled EDR Contact: 07/16/2012  
Data Release Frequency: Annually

#### CHMIRS: California Hazardous Material Incident Report System

California Hazardous Material Incident Reporting System. CHMIRS contains information on reported hazardous material incidents (accidental releases or spills).

Date of Government Version: 12/31/2010  
Date Data Arrived at EDR: 05/03/2011  
Date Made Active in Reports: 06/15/2011  
Number of Days to Update: 43

Source: Office of Emergency Services  
Telephone: 916-845-8400  
Last EDR Contact: 05/01/2012  
Next Scheduled EDR Contact: 08/13/2012  
Data Release Frequency: Varies

#### LDS: Land Disposal Sites Listing

The Land Disposal program regulates of waste discharge to land for treatment, storage and disposal in waste management units.

Date of Government Version: 03/19/2012  
Date Data Arrived at EDR: 03/21/2012  
Date Made Active in Reports: 05/08/2012  
Number of Days to Update: 48

Source: State Water Quality Control Board  
Telephone: 866-480-1028  
Last EDR Contact: 05/10/2012  
Next Scheduled EDR Contact: 07/02/2012  
Data Release Frequency: Quarterly

#### MCS: Military Cleanup Sites Listing

The State Water Resources Control Board and nine Regional Water Quality Control Boards partner with the Department of Defense (DoD) through the Defense and State Memorandum of Agreement (DSMOA) to oversee the investigation and remediation of water quality issues at military facilities.

Date of Government Version: 03/19/2012  
Date Data Arrived at EDR: 03/21/2012  
Date Made Active in Reports: 05/08/2012  
Number of Days to Update: 48

Source: State Water Resources Control Board  
Telephone: 866-480-1028  
Last EDR Contact: 05/10/2012  
Next Scheduled EDR Contact: 07/02/2012  
Data Release Frequency: Quarterly

### ***Other Ascertainable Records***

## GOVERNMENT RECORDS SEARCHED / DATA CURRENCY TRACKING

### RCRA-NonGen: RCRA - Non Generators

RCRAInfo is EPA's comprehensive information system, providing access to data supporting the Resource Conservation and Recovery Act (RCRA) of 1976 and the Hazardous and Solid Waste Amendments (HSWA) of 1984. The database includes selective information on sites which generate, transport, store, treat and/or dispose of hazardous waste as defined by the Resource Conservation and Recovery Act (RCRA). Non-Generators do not presently generate hazardous waste.

Date of Government Version: 11/10/2011	Source: Environmental Protection Agency
Date Data Arrived at EDR: 01/05/2012	Telephone: (415) 495-8895
Date Made Active in Reports: 03/12/2012	Last EDR Contact: 04/04/2012
Number of Days to Update: 67	Next Scheduled EDR Contact: 07/16/2012
	Data Release Frequency: Varies

### DOT OPS: Incident and Accident Data

Department of Transportation, Office of Pipeline Safety Incident and Accident data.

Date of Government Version: 07/29/2011	Source: Department of Transportation, Office of Pipeline Safety
Date Data Arrived at EDR: 08/09/2011	Telephone: 202-366-4595
Date Made Active in Reports: 11/11/2011	Last EDR Contact: 05/08/2012
Number of Days to Update: 94	Next Scheduled EDR Contact: 08/20/2012
	Data Release Frequency: Varies

### DOD: Department of Defense Sites

This data set consists of federally owned or administered lands, administered by the Department of Defense, that have any area equal to or greater than 640 acres of the United States, Puerto Rico, and the U.S. Virgin Islands.

Date of Government Version: 12/31/2005	Source: USGS
Date Data Arrived at EDR: 11/10/2006	Telephone: 888-275-8747
Date Made Active in Reports: 01/11/2007	Last EDR Contact: 04/16/2012
Number of Days to Update: 62	Next Scheduled EDR Contact: 07/30/2012
	Data Release Frequency: Semi-Annually

### FUDS: Formerly Used Defense Sites

The listing includes locations of Formerly Used Defense Sites properties where the US Army Corps of Engineers is actively working or will take necessary cleanup actions.

Date of Government Version: 12/31/2009	Source: U.S. Army Corps of Engineers
Date Data Arrived at EDR: 08/12/2010	Telephone: 202-528-4285
Date Made Active in Reports: 12/02/2010	Last EDR Contact: 03/12/2012
Number of Days to Update: 112	Next Scheduled EDR Contact: 06/25/2012
	Data Release Frequency: Varies

### CONSENT: Superfund (CERCLA) Consent Decrees

Major legal settlements that establish responsibility and standards for cleanup at NPL (Superfund) sites. Released periodically by United States District Courts after settlement by parties to litigation matters.

Date of Government Version: 12/01/2011	Source: Department of Justice, Consent Decree Library
Date Data Arrived at EDR: 01/25/2012	Telephone: Varies
Date Made Active in Reports: 03/01/2012	Last EDR Contact: 04/02/2012
Number of Days to Update: 36	Next Scheduled EDR Contact: 07/16/2012
	Data Release Frequency: Varies

### ROD: Records Of Decision

Record of Decision. ROD documents mandate a permanent remedy at an NPL (Superfund) site containing technical and health information to aid in the cleanup.

Date of Government Version: 09/28/2011	Source: EPA
Date Data Arrived at EDR: 12/14/2011	Telephone: 703-416-0223
Date Made Active in Reports: 01/10/2012	Last EDR Contact: 03/14/2012
Number of Days to Update: 27	Next Scheduled EDR Contact: 06/25/2012
	Data Release Frequency: Annually

## GOVERNMENT RECORDS SEARCHED / DATA CURRENCY TRACKING

### UMTRA: Uranium Mill Tailings Sites

Uranium ore was mined by private companies for federal government use in national defense programs. When the mills shut down, large piles of the sand-like material (mill tailings) remain after uranium has been extracted from the ore. Levels of human exposure to radioactive materials from the piles are low; however, in some cases tailings were used as construction materials before the potential health hazards of the tailings were recognized.

Date of Government Version: 09/14/2010	Source: Department of Energy
Date Data Arrived at EDR: 10/07/2011	Telephone: 505-845-0011
Date Made Active in Reports: 03/01/2012	Last EDR Contact: 02/28/2012
Number of Days to Update: 146	Next Scheduled EDR Contact: 06/11/2012
	Data Release Frequency: Varies

### MINES: Mines Master Index File

Contains all mine identification numbers issued for mines active or opened since 1971. The data also includes violation information.

Date of Government Version: 08/18/2011	Source: Department of Labor, Mine Safety and Health Administration
Date Data Arrived at EDR: 09/08/2011	Telephone: 303-231-5959
Date Made Active in Reports: 09/29/2011	Last EDR Contact: 03/07/2012
Number of Days to Update: 21	Next Scheduled EDR Contact: 06/18/2012
	Data Release Frequency: Semi-Annually

### TRIS: Toxic Chemical Release Inventory System

Toxic Release Inventory System. TRIS identifies facilities which release toxic chemicals to the air, water and land in reportable quantities under SARA Title III Section 313.

Date of Government Version: 12/31/2009	Source: EPA
Date Data Arrived at EDR: 09/01/2011	Telephone: 202-566-0250
Date Made Active in Reports: 01/10/2012	Last EDR Contact: 02/28/2012
Number of Days to Update: 131	Next Scheduled EDR Contact: 06/11/2012
	Data Release Frequency: Annually

### TSCA: Toxic Substances Control Act

Toxic Substances Control Act. TSCA identifies manufacturers and importers of chemical substances included on the TSCA Chemical Substance Inventory list. It includes data on the production volume of these substances by plant site.

Date of Government Version: 12/31/2006	Source: EPA
Date Data Arrived at EDR: 09/29/2010	Telephone: 202-260-5521
Date Made Active in Reports: 12/02/2010	Last EDR Contact: 03/28/2012
Number of Days to Update: 64	Next Scheduled EDR Contact: 07/09/2012
	Data Release Frequency: Every 4 Years

### FTTS: FIFRA/ TSCA Tracking System - FIFRA (Federal Insecticide, Fungicide, & Rodenticide Act)/TSCA (Toxic Substances Control Act)

FTTS tracks administrative cases and pesticide enforcement actions and compliance activities related to FIFRA, TSCA and EPCRA (Emergency Planning and Community Right-to-Know Act). To maintain currency, EDR contacts the Agency on a quarterly basis.

Date of Government Version: 04/09/2009	Source: EPA/Office of Prevention, Pesticides and Toxic Substances
Date Data Arrived at EDR: 04/16/2009	Telephone: 202-566-1667
Date Made Active in Reports: 05/11/2009	Last EDR Contact: 02/27/2012
Number of Days to Update: 25	Next Scheduled EDR Contact: 06/11/2012
	Data Release Frequency: Quarterly

### FTTS INSP: FIFRA/ TSCA Tracking System - FIFRA (Federal Insecticide, Fungicide, & Rodenticide Act)/TSCA (Toxic Substances Control Act)

A listing of FIFRA/TSCA Tracking System (FTTS) inspections and enforcements.

Date of Government Version: 04/09/2009	Source: EPA
Date Data Arrived at EDR: 04/16/2009	Telephone: 202-566-1667
Date Made Active in Reports: 05/11/2009	Last EDR Contact: 02/27/2012
Number of Days to Update: 25	Next Scheduled EDR Contact: 06/11/2012
	Data Release Frequency: Quarterly

## GOVERNMENT RECORDS SEARCHED / DATA CURRENCY TRACKING

### HIST FTTS: FIFRA/TSCA Tracking System Administrative Case Listing

A complete administrative case listing from the FIFRA/TSCA Tracking System (FTTS) for all ten EPA regions. The information was obtained from the National Compliance Database (NCDB). NCDB supports the implementation of FIFRA (Federal Insecticide, Fungicide, and Rodenticide Act) and TSCA (Toxic Substances Control Act). Some EPA regions are now closing out records. Because of that, and the fact that some EPA regions are not providing EPA Headquarters with updated records, it was decided to create a HIST FTTS database. It included records that may not be included in the newer FTTS database updates. This database is no longer updated.

Date of Government Version: 10/19/2006  
Date Data Arrived at EDR: 03/01/2007  
Date Made Active in Reports: 04/10/2007  
Number of Days to Update: 40

Source: Environmental Protection Agency  
Telephone: 202-564-2501  
Last EDR Contact: 12/17/2007  
Next Scheduled EDR Contact: 03/17/2008  
Data Release Frequency: No Update Planned

### HIST FTTS INSP: FIFRA/TSCA Tracking System Inspection & Enforcement Case Listing

A complete inspection and enforcement case listing from the FIFRA/TSCA Tracking System (FTTS) for all ten EPA regions. The information was obtained from the National Compliance Database (NCDB). NCDB supports the implementation of FIFRA (Federal Insecticide, Fungicide, and Rodenticide Act) and TSCA (Toxic Substances Control Act). Some EPA regions are now closing out records. Because of that, and the fact that some EPA regions are not providing EPA Headquarters with updated records, it was decided to create a HIST FTTS database. It included records that may not be included in the newer FTTS database updates. This database is no longer updated.

Date of Government Version: 10/19/2006  
Date Data Arrived at EDR: 03/01/2007  
Date Made Active in Reports: 04/10/2007  
Number of Days to Update: 40

Source: Environmental Protection Agency  
Telephone: 202-564-2501  
Last EDR Contact: 12/17/2008  
Next Scheduled EDR Contact: 03/17/2008  
Data Release Frequency: No Update Planned

### SSTS: Section 7 Tracking Systems

Section 7 of the Federal Insecticide, Fungicide and Rodenticide Act, as amended (92 Stat. 829) requires all registered pesticide-producing establishments to submit a report to the Environmental Protection Agency by March 1st each year. Each establishment must report the types and amounts of pesticides, active ingredients and devices being produced, and those having been produced and sold or distributed in the past year.

Date of Government Version: 12/31/2009  
Date Data Arrived at EDR: 12/10/2010  
Date Made Active in Reports: 02/25/2011  
Number of Days to Update: 77

Source: EPA  
Telephone: 202-564-4203  
Last EDR Contact: 04/30/2012  
Next Scheduled EDR Contact: 08/13/2012  
Data Release Frequency: Annually

### ICIS: Integrated Compliance Information System

The Integrated Compliance Information System (ICIS) supports the information needs of the national enforcement and compliance program as well as the unique needs of the National Pollutant Discharge Elimination System (NPDES) program.

Date of Government Version: 07/20/2011  
Date Data Arrived at EDR: 11/10/2011  
Date Made Active in Reports: 01/10/2012  
Number of Days to Update: 61

Source: Environmental Protection Agency  
Telephone: 202-564-5088  
Last EDR Contact: 03/26/2012  
Next Scheduled EDR Contact: 07/09/2012  
Data Release Frequency: Quarterly

### PADS: PCB Activity Database System

PCB Activity Database. PADS Identifies generators, transporters, commercial storers and/or brokers and disposers of PCB's who are required to notify the EPA of such activities.

Date of Government Version: 11/01/2010  
Date Data Arrived at EDR: 11/10/2010  
Date Made Active in Reports: 02/16/2011  
Number of Days to Update: 98

Source: EPA  
Telephone: 202-566-0500  
Last EDR Contact: 04/17/2012  
Next Scheduled EDR Contact: 07/30/2012  
Data Release Frequency: Annually

## GOVERNMENT RECORDS SEARCHED / DATA CURRENCY TRACKING

### MLTS: Material Licensing Tracking System

MLTS is maintained by the Nuclear Regulatory Commission and contains a list of approximately 8,100 sites which possess or use radioactive materials and which are subject to NRC licensing requirements. To maintain currency, EDR contacts the Agency on a quarterly basis.

Date of Government Version: 06/21/2011	Source: Nuclear Regulatory Commission
Date Data Arrived at EDR: 07/15/2011	Telephone: 301-415-7169
Date Made Active in Reports: 09/13/2011	Last EDR Contact: 03/12/2012
Number of Days to Update: 60	Next Scheduled EDR Contact: 06/25/2012
	Data Release Frequency: Quarterly

### RADINFO: Radiation Information Database

The Radiation Information Database (RADINFO) contains information about facilities that are regulated by U.S. Environmental Protection Agency (EPA) regulations for radiation and radioactivity.

Date of Government Version: 01/10/2012	Source: Environmental Protection Agency
Date Data Arrived at EDR: 01/12/2012	Telephone: 202-343-9775
Date Made Active in Reports: 03/01/2012	Last EDR Contact: 04/10/2012
Number of Days to Update: 49	Next Scheduled EDR Contact: 07/23/2012
	Data Release Frequency: Quarterly

### FINDS: Facility Index System/Facility Registry System

Facility Index System. FINDS contains both facility information and 'pointers' to other sources that contain more detail. EDR includes the following FINDS databases in this report: PCS (Permit Compliance System), AIRS (Aerometric Information Retrieval System), DOCKET (Enforcement Docket used to manage and track information on civil judicial enforcement cases for all environmental statutes), FURS (Federal Underground Injection Control), C-DOCKET (Criminal Docket System used to track criminal enforcement actions for all environmental statutes), FFIS (Federal Facilities Information System), STATE (State Environmental Laws and Statutes), and PADS (PCB Activity Data System).

Date of Government Version: 10/23/2011	Source: EPA
Date Data Arrived at EDR: 12/13/2011	Telephone: (415) 947-8000
Date Made Active in Reports: 03/01/2012	Last EDR Contact: 03/13/2012
Number of Days to Update: 79	Next Scheduled EDR Contact: 06/25/2012
	Data Release Frequency: Quarterly

### RAATS: RCRA Administrative Action Tracking System

RCRA Administration Action Tracking System. RAATS contains records based on enforcement actions issued under RCRA pertaining to major violators and includes administrative and civil actions brought by the EPA. For administration actions after September 30, 1995, data entry in the RAATS database was discontinued. EPA will retain a copy of the database for historical records. It was necessary to terminate RAATS because a decrease in agency resources made it impossible to continue to update the information contained in the database.

Date of Government Version: 04/17/1995	Source: EPA
Date Data Arrived at EDR: 07/03/1995	Telephone: 202-564-4104
Date Made Active in Reports: 08/07/1995	Last EDR Contact: 06/02/2008
Number of Days to Update: 35	Next Scheduled EDR Contact: 09/01/2008
	Data Release Frequency: No Update Planned

### BRS: Biennial Reporting System

The Biennial Reporting System is a national system administered by the EPA that collects data on the generation and management of hazardous waste. BRS captures detailed data from two groups: Large Quantity Generators (LQG) and Treatment, Storage, and Disposal Facilities.

Date of Government Version: 12/31/2009	Source: EPA/NTIS
Date Data Arrived at EDR: 03/01/2011	Telephone: 800-424-9346
Date Made Active in Reports: 05/02/2011	Last EDR Contact: 02/27/2012
Number of Days to Update: 62	Next Scheduled EDR Contact: 06/11/2012
	Data Release Frequency: Biennially

## GOVERNMENT RECORDS SEARCHED / DATA CURRENCY TRACKING

### CA BOND EXP. PLAN: Bond Expenditure Plan

Department of Health Services developed a site-specific expenditure plan as the basis for an appropriation of Hazardous Substance Cleanup Bond Act funds. It is not updated.

Date of Government Version: 01/01/1989  
Date Data Arrived at EDR: 07/27/1994  
Date Made Active in Reports: 08/02/1994  
Number of Days to Update: 6

Source: Department of Health Services  
Telephone: 916-255-2118  
Last EDR Contact: 05/31/1994  
Next Scheduled EDR Contact: N/A  
Data Release Frequency: No Update Planned

### NPDES: NPDES Permits Listing

A listing of NPDES permits, including stormwater.

Date of Government Version: 02/20/2012  
Date Data Arrived at EDR: 02/20/2012  
Date Made Active in Reports: 03/29/2012  
Number of Days to Update: 38

Source: State Water Resources Control Board  
Telephone: 916-445-9379  
Last EDR Contact: 02/20/2012  
Next Scheduled EDR Contact: 06/04/2012  
Data Release Frequency: Quarterly

### UIC: UIC Listing

A listing of underground control injection wells.

Date of Government Version: 12/09/2011  
Date Data Arrived at EDR: 02/29/2012  
Date Made Active in Reports: 04/04/2012  
Number of Days to Update: 35

Source: Department of Conservation  
Telephone: 916-445-2408  
Last EDR Contact: 03/23/2012  
Next Scheduled EDR Contact: 07/02/2012  
Data Release Frequency: Varies

### WDS: Waste Discharge System

Sites which have been issued waste discharge requirements.

Date of Government Version: 06/19/2007  
Date Data Arrived at EDR: 06/20/2007  
Date Made Active in Reports: 06/29/2007  
Number of Days to Update: 9

Source: State Water Resources Control Board  
Telephone: 916-341-5227  
Last EDR Contact: 02/27/2012  
Next Scheduled EDR Contact: 06/11/2012  
Data Release Frequency: Quarterly

### CORTESE: "Cortese" Hazardous Waste & Substances Sites List

The sites for the list are designated by the State Water Resource Control Board (LUST), the Integrated Waste Board (SWF/LS), and the Department of Toxic Substances Control (Cal-Sites).

Date of Government Version: 01/03/2012  
Date Data Arrived at EDR: 01/03/2012  
Date Made Active in Reports: 01/19/2012  
Number of Days to Update: 16

Source: CAL EPA/Office of Emergency Information  
Telephone: 916-323-3400  
Last EDR Contact: 04/03/2012  
Next Scheduled EDR Contact: 07/16/2012  
Data Release Frequency: Quarterly

### HIST CORTESE: Hazardous Waste & Substance Site List

The sites for the list are designated by the State Water Resource Control Board [LUST], the Integrated Waste Board [SWF/LS], and the Department of Toxic Substances Control [CALSITES]. This listing is no longer updated by the state agency.

Date of Government Version: 04/01/2001  
Date Data Arrived at EDR: 01/22/2009  
Date Made Active in Reports: 04/08/2009  
Number of Days to Update: 76

Source: Department of Toxic Substances Control  
Telephone: 916-323-3400  
Last EDR Contact: 01/22/2009  
Next Scheduled EDR Contact: N/A  
Data Release Frequency: No Update Planned

### NOTIFY 65: Proposition 65 Records

Listings of all Proposition 65 incidents reported to counties by the State Water Resources Control Board and the Regional Water Quality Control Board. This database is no longer updated by the reporting agency.

## GOVERNMENT RECORDS SEARCHED / DATA CURRENCY TRACKING

Date of Government Version: 10/21/1993  
Date Data Arrived at EDR: 11/01/1993  
Date Made Active in Reports: 11/19/1993  
Number of Days to Update: 18

Source: State Water Resources Control Board  
Telephone: 916-445-3846  
Last EDR Contact: 03/26/2012  
Next Scheduled EDR Contact: 07/09/2012  
Data Release Frequency: No Update Planned

### DRYCLEANERS: Cleaner Facilities

A list of drycleaner related facilities that have EPA ID numbers. These are facilities with certain SIC codes: power laundries, family and commercial; garment pressing and cleaner's agents; linen supply; coin-operated laundries and cleaning; drycleaning plants, except rugs; carpet and upholster cleaning; industrial launderers; laundry and garment services.

Date of Government Version: 01/19/2012  
Date Data Arrived at EDR: 01/19/2012  
Date Made Active in Reports: 02/21/2012  
Number of Days to Update: 33

Source: Department of Toxic Substance Control  
Telephone: 916-327-4498  
Last EDR Contact: 03/12/2012  
Next Scheduled EDR Contact: 06/25/2012  
Data Release Frequency: Annually

### WIP: Well Investigation Program Case List

Well Investigation Program case in the San Gabriel and San Fernando Valley area.

Date of Government Version: 07/03/2009  
Date Data Arrived at EDR: 07/21/2009  
Date Made Active in Reports: 08/03/2009  
Number of Days to Update: 13

Source: Los Angeles Water Quality Control Board  
Telephone: 213-576-6726  
Last EDR Contact: 04/02/2012  
Next Scheduled EDR Contact: 07/16/2012  
Data Release Frequency: Varies

### ENF: Enforcement Action Listing

A listing of Water Board Enforcement Actions. Formal is everything except Oral/Verbal Communication, Notice of Violation, Expedited Payment Letter, and Staff Enforcement Letter.

Date of Government Version: 08/15/2011  
Date Data Arrived at EDR: 08/23/2011  
Date Made Active in Reports: 10/03/2011  
Number of Days to Update: 41

Source: State Water Resources Control Board  
Telephone: 916-445-9379  
Last EDR Contact: 04/30/2012  
Next Scheduled EDR Contact: 08/13/2012  
Data Release Frequency: Varies

### HAZNET: Facility and Manifest Data

Facility and Manifest Data. The data is extracted from the copies of hazardous waste manifests received each year by the DTSC. The annual volume of manifests is typically 700,000 - 1,000,000 annually, representing approximately 350,000 - 500,000 shipments. Data are from the manifests submitted without correction, and therefore many contain some invalid values for data elements such as generator ID, TSD ID, waste category, and disposal method.

Date of Government Version: 12/31/2010  
Date Data Arrived at EDR: 07/19/2011  
Date Made Active in Reports: 08/16/2011  
Number of Days to Update: 28

Source: California Environmental Protection Agency  
Telephone: 916-255-1136  
Last EDR Contact: 04/17/2012  
Next Scheduled EDR Contact: 07/30/2012  
Data Release Frequency: Annually

### EMI: Emissions Inventory Data

Toxics and criteria pollutant emissions data collected by the ARB and local air pollution agencies.

Date of Government Version: 12/31/2008  
Date Data Arrived at EDR: 09/29/2010  
Date Made Active in Reports: 10/18/2010  
Number of Days to Update: 19

Source: California Air Resources Board  
Telephone: 916-322-2990  
Last EDR Contact: 03/30/2012  
Next Scheduled EDR Contact: 07/09/2012  
Data Release Frequency: Varies

### INDIAN RESERV: Indian Reservations

This map layer portrays Indian administered lands of the United States that have any area equal to or greater than 640 acres.

## GOVERNMENT RECORDS SEARCHED / DATA CURRENCY TRACKING

Date of Government Version: 12/31/2005  
Date Data Arrived at EDR: 12/08/2006  
Date Made Active in Reports: 01/11/2007  
Number of Days to Update: 34

Source: USGS  
Telephone: 202-208-3710  
Last EDR Contact: 04/16/2012  
Next Scheduled EDR Contact: 07/30/2012  
Data Release Frequency: Semi-Annually

### SCRD DRYCLEANERS: State Coalition for Remediation of Drycleaners Listing

The State Coalition for Remediation of Drycleaners was established in 1998, with support from the U.S. EPA Office of Superfund Remediation and Technology Innovation. It is comprised of representatives of states with established drycleaner remediation programs. Currently the member states are Alabama, Connecticut, Florida, Illinois, Kansas, Minnesota, Missouri, North Carolina, Oregon, South Carolina, Tennessee, Texas, and Wisconsin.

Date of Government Version: 03/07/2011  
Date Data Arrived at EDR: 03/09/2011  
Date Made Active in Reports: 05/02/2011  
Number of Days to Update: 54

Source: Environmental Protection Agency  
Telephone: 615-532-8599  
Last EDR Contact: 04/23/2012  
Next Scheduled EDR Contact: 08/06/2012  
Data Release Frequency: Varies

### FINANCIAL ASSURANCE 1: Financial Assurance Information Listing

Financial Assurance information

Date of Government Version: 03/01/2007  
Date Data Arrived at EDR: 06/01/2007  
Date Made Active in Reports: 06/29/2007  
Number of Days to Update: 28

Source: Department of Toxic Substances Control  
Telephone: 916-255-3628  
Last EDR Contact: 05/04/2012  
Next Scheduled EDR Contact: 08/13/2012  
Data Release Frequency: Varies

### COAL ASH DOE: Sleam-Electric Plan Operation Data

A listing of power plants that store ash in surface ponds.

Date of Government Version: 12/31/2005  
Date Data Arrived at EDR: 08/07/2009  
Date Made Active in Reports: 10/22/2009  
Number of Days to Update: 76

Source: Department of Energy  
Telephone: 202-586-8719  
Last EDR Contact: 04/16/2012  
Next Scheduled EDR Contact: 07/30/2012  
Data Release Frequency: Varies

### FEDLAND: Federal and Indian Lands

Federally and Indian administrated lands of the United States. Lands included are administrated by: Army Corps of Engineers, Bureau of Reclamation, National Wild and Scenic River, National Wildlife Refuge, Public Domain Land, Wilderness, Wilderness Study Area, Wildlife Management Area, Bureau of Indian Affairs, Bureau of Land Management, Department of Justice, Forest Service, Fish and Wildlife Service, National Park Service.

Date of Government Version: 12/31/2005  
Date Data Arrived at EDR: 02/06/2006  
Date Made Active in Reports: 01/11/2007  
Number of Days to Update: 339

Source: U.S. Geological Survey  
Telephone: 888-275-8747  
Last EDR Contact: 04/16/2012  
Next Scheduled EDR Contact: 07/30/2012  
Data Release Frequency: N/A

### FINANCIAL ASSURANCE 2: Financial Assurance Information Listing

A listing of financial assurance information for solid waste facilities. Financial assurance is intended to ensure that resources are available to pay for the cost of closure, post-closure care, and corrective measures if the owner or operator of a regulated facility is unable or unwilling to pay.

Date of Government Version: 02/22/2012  
Date Data Arrived at EDR: 02/24/2012  
Date Made Active in Reports: 04/04/2012  
Number of Days to Update: 40

Source: California Integrated Waste Management Board  
Telephone: 916-341-6066  
Last EDR Contact: 02/20/2012  
Next Scheduled EDR Contact: 06/04/2012  
Data Release Frequency: Varies

## GOVERNMENT RECORDS SEARCHED / DATA CURRENCY TRACKING

### HWP: EnviroStor Permitted Facilities Listing

Detailed information on permitted hazardous waste facilities and corrective action ("cleanups") tracked in EnviroStor.

Date of Government Version: 08/09/2010  
Date Data Arrived at EDR: 08/11/2010  
Date Made Active in Reports: 08/20/2010  
Number of Days to Update: 9

Source: Department of Toxic Substances Control  
Telephone: 916-323-3400  
Last EDR Contact: 12/02/2011  
Next Scheduled EDR Contact: 03/12/2012  
Data Release Frequency: Quarterly

### HWT: Registered Hazardous Waste Transporter Database

A listing of hazardous waste transporters. In California, unless specifically exempted, it is unlawful for any person to transport hazardous wastes unless the person holds a valid registration issued by DTSC. A hazardous waste transporter registration is valid for one year and is assigned a unique registration number.

Date of Government Version: 04/11/2012  
Date Data Arrived at EDR: 04/12/2012  
Date Made Active in Reports: 05/08/2012  
Number of Days to Update: 26

Source: Department of Toxic Substances Control  
Telephone: 916-440-7145  
Last EDR Contact: 04/12/2012  
Next Scheduled EDR Contact: 07/30/2012  
Data Release Frequency: Quarterly

### PCB TRANSFORMER: PCB Transformer Registration Database

The database of PCB transformer registrations that includes all PCB registration submittals.

Date of Government Version: 02/01/2011  
Date Data Arrived at EDR: 10/19/2011  
Date Made Active in Reports: 01/10/2012  
Number of Days to Update: 83

Source: Environmental Protection Agency  
Telephone: 202-566-0517  
Last EDR Contact: 05/04/2012  
Next Scheduled EDR Contact: 08/13/2012  
Data Release Frequency: Varies

### PROC: Certified Processors Database

A listing of certified processors.

Date of Government Version: 03/12/2012  
Date Data Arrived at EDR: 03/21/2012  
Date Made Active in Reports: 05/08/2012  
Number of Days to Update: 48

Source: Department of Conservation  
Telephone: 916-323-3836  
Last EDR Contact: 03/21/2012  
Next Scheduled EDR Contact: 07/02/2012  
Data Release Frequency: Quarterly

### COAL ASH EPA: Coal Combustion Residues Surface Impoundments List

A listing of coal combustion residues surface impoundments with high hazard potential ratings.

Date of Government Version: 08/17/2010  
Date Data Arrived at EDR: 01/03/2011  
Date Made Active in Reports: 03/21/2011  
Number of Days to Update: 77

Source: Environmental Protection Agency  
Telephone: N/A  
Last EDR Contact: 03/16/2012  
Next Scheduled EDR Contact: 06/25/2012  
Data Release Frequency: Varies

### MWMP: Medical Waste Management Program Listing

The Medical Waste Management Program (MWMP) ensures the proper handling and disposal of medical waste by permitting and inspecting medical waste Offsite Treatment Facilities (PDF) and Transfer Stations (PDF) throughout the state. MWMP also oversees all Medical Waste Transporters.

Date of Government Version: 02/24/2012  
Date Data Arrived at EDR: 03/13/2012  
Date Made Active in Reports: 04/02/2012  
Number of Days to Update: 20

Source: Department of Public Health  
Telephone: 916-558-1784  
Last EDR Contact: 03/12/2012  
Next Scheduled EDR Contact: 06/25/2012  
Data Release Frequency: Varies

# GOVERNMENT RECORDS SEARCHED / DATA CURRENCY TRACKING

## EDR PROPRIETARY RECORDS

### *EDR Proprietary Records*

#### Manufactured Gas Plants: EDR Proprietary Manufactured Gas Plants

The EDR Proprietary Manufactured Gas Plant Database includes records of coal gas plants (manufactured gas plants) compiled by EDR's researchers. Manufactured gas sites were used in the United States from the 1800's to 1950's to produce a gas that could be distributed and used as fuel. These plants used whale oil, rosin, coal, or a mixture of coal, oil, and water that also produced a significant amount of waste. Many of the byproducts of the gas production, such as coal tar (oily waste containing volatile and non-volatile chemicals), sludges, oils and other compounds are potentially hazardous to human health and the environment. The byproduct from this process was frequently disposed of directly at the plant site and can remain or spread slowly, serving as a continuous source of soil and groundwater contamination.

Date of Government Version: N/A  
Date Data Arrived at EDR: N/A  
Date Made Active in Reports: N/A  
Number of Days to Update: N/A

Source: EDR, Inc.  
Telephone: N/A  
Last EDR Contact: N/A  
Next Scheduled EDR Contact: N/A  
Data Release Frequency: No Update Planned

#### EDR Historical Auto Stations: EDR Proprietary Historic Gas Stations

EDR has searched selected national collections of business directories and has collected listings of potential gas station/filling station/service station sites that were available to EDR researchers. EDR's review was limited to those categories of sources that might, in EDR's opinion, include gas station/filling station/service station establishments. The categories reviewed included, but were not limited to gas, gas station, gasoline station, filling station, auto, automobile repair, auto service station, service station, etc.

Date of Government Version: N/A  
Date Data Arrived at EDR: N/A  
Date Made Active in Reports: N/A  
Number of Days to Update: N/A

Source: EDR, Inc.  
Telephone: N/A  
Last EDR Contact: N/A  
Next Scheduled EDR Contact: N/A  
Data Release Frequency: Varies

#### EDR Historical Cleaners: EDR Proprietary Historic Dry Cleaners

EDR has searched selected national collections of business directories and has collected listings of potential dry cleaner sites that were available to EDR researchers. EDR's review was limited to those categories of sources that might, in EDR's opinion, include dry cleaning establishments. The categories reviewed included, but were not limited to dry cleaners, cleaners, laundry, laundromat, cleaning/laundry, wash & dry etc.

Date of Government Version: N/A  
Date Data Arrived at EDR: N/A  
Date Made Active in Reports: N/A  
Number of Days to Update: N/A

Source: EDR, Inc.  
Telephone: N/A  
Last EDR Contact: N/A  
Next Scheduled EDR Contact: N/A  
Data Release Frequency: Varies

## COUNTY RECORDS

### ALAMEDA COUNTY:

#### Contaminated Sites

A listing of contaminated sites overseen by the Toxic Release Program (oil and groundwater contamination from chemical releases and spills) and the Leaking Underground Storage Tank Program (soil and ground water contamination from leaking petroleum USTs).

Date of Government Version: 04/03/2012  
Date Data Arrived at EDR: 04/04/2012  
Date Made Active in Reports: 05/08/2012  
Number of Days to Update: 34

Source: Alameda County Environmental Health Services  
Telephone: 510-567-6700  
Last EDR Contact: 04/02/2012  
Next Scheduled EDR Contact: 07/16/2012  
Data Release Frequency: Semi-Annually

## GOVERNMENT RECORDS SEARCHED / DATA CURRENCY TRACKING

### Underground Tanks

Underground storage tank sites located in Alameda county.

Date of Government Version: 04/03/2012  
Date Data Arrived at EDR: 04/04/2012  
Date Made Active in Reports: 05/08/2012  
Number of Days to Update: 34

Source: Alameda County Environmental Health Services  
Telephone: 510-567-6700  
Last EDR Contact: 04/02/2012  
Next Scheduled EDR Contact: 07/16/2012  
Data Release Frequency: Semi-Annually

### CONTRA COSTA COUNTY:

#### Site List

List includes sites from the underground tank, hazardous waste generator and business plan/2185 programs.

Date of Government Version: 03/26/2012  
Date Data Arrived at EDR: 03/28/2012  
Date Made Active in Reports: 05/08/2012  
Number of Days to Update: 41

Source: Contra Costa Health Services Department  
Telephone: 925-646-2286  
Last EDR Contact: 05/07/2012  
Next Scheduled EDR Contact: 08/20/2012  
Data Release Frequency: Semi-Annually

### KERN COUNTY:

#### Underground Storage Tank Sites & Tank Listing

Kern County Sites and Tanks Listing.

Date of Government Version: 08/31/2010  
Date Data Arrived at EDR: 09/01/2010  
Date Made Active in Reports: 09/30/2010  
Number of Days to Update: 29

Source: Kern County Environment Health Services Department  
Telephone: 661-862-8700  
Last EDR Contact: 03/16/2012  
Next Scheduled EDR Contact: 05/28/2012  
Data Release Frequency: Quarterly

### LOS ANGELES COUNTY:

#### San Gabriel Valley Areas of Concern

San Gabriel Valley areas where VOC contamination is at or above the MCL as designated by region 9 EPA office.

Date of Government Version: 03/30/2009  
Date Data Arrived at EDR: 03/31/2009  
Date Made Active in Reports: 10/23/2009  
Number of Days to Update: 206

Source: EPA Region 9  
Telephone: 415-972-3178  
Last EDR Contact: 03/26/2012  
Next Scheduled EDR Contact: 07/09/2012  
Data Release Frequency: No Update Planned

#### HMS: Street Number List

Industrial Waste and Underground Storage Tank Sites.

Date of Government Version: 09/29/2011  
Date Data Arrived at EDR: 12/15/2011  
Date Made Active in Reports: 01/19/2012  
Number of Days to Update: 35

Source: Department of Public Works  
Telephone: 626-458-3517  
Last EDR Contact: 04/10/2012  
Next Scheduled EDR Contact: 07/30/2012  
Data Release Frequency: Semi-Annually

#### List of Solid Waste Facilities

Solid Waste Facilities in Los Angeles County.

Date of Government Version: 01/23/2012  
Date Data Arrived at EDR: 01/24/2012  
Date Made Active in Reports: 02/21/2012  
Number of Days to Update: 28

Source: La County Department of Public Works  
Telephone: 818-458-5185  
Last EDR Contact: 04/24/2012  
Next Scheduled EDR Contact: 08/06/2012  
Data Release Frequency: Varies

## GOVERNMENT RECORDS SEARCHED / DATA CURRENCY TRACKING

### City of Los Angeles Landfills

Landfills owned and maintained by the City of Los Angeles.

Date of Government Version: 03/05/2009  
Date Data Arrived at EDR: 03/10/2009  
Date Made Active in Reports: 04/08/2009  
Number of Days to Update: 29

Source: Engineering & Construction Division  
Telephone: 213-473-7869  
Last EDR Contact: 11/17/2011  
Next Scheduled EDR Contact: 03/05/2012  
Data Release Frequency: Varies

### Site Mitigation List

Industrial sites that have had some sort of spill or complaint.

Date of Government Version: 12/29/2011  
Date Data Arrived at EDR: 02/02/2012  
Date Made Active in Reports: 02/21/2012  
Number of Days to Update: 19

Source: Community Health Services  
Telephone: 323-890-7806  
Last EDR Contact: 04/16/2012  
Next Scheduled EDR Contact: 08/06/2012  
Data Release Frequency: Annually

### City of El Segundo Underground Storage Tank

Underground storage tank sites located in El Segundo city.

Date of Government Version: 01/23/2012  
Date Data Arrived at EDR: 01/25/2012  
Date Made Active in Reports: 02/22/2012  
Number of Days to Update: 28

Source: City of El Segundo Fire Department  
Telephone: 310-524-2236  
Last EDR Contact: 04/17/2012  
Next Scheduled EDR Contact: 08/06/2012  
Data Release Frequency: Semi-Annually

### City of Long Beach Underground Storage Tank

Underground storage tank sites located in the city of Long Beach.

Date of Government Version: 03/28/2003  
Date Data Arrived at EDR: 10/23/2003  
Date Made Active in Reports: 11/26/2003  
Number of Days to Update: 34

Source: City of Long Beach Fire Department  
Telephone: 562-570-2563  
Last EDR Contact: 04/30/2012  
Next Scheduled EDR Contact: 08/13/2012  
Data Release Frequency: Annually

### City of Torrance Underground Storage Tank

Underground storage tank sites located in the city of Torrance.

Date of Government Version: 03/16/2012  
Date Data Arrived at EDR: 04/16/2012  
Date Made Active in Reports: 05/08/2012  
Number of Days to Update: 22

Source: City of Torrance Fire Department  
Telephone: 310-618-2973  
Last EDR Contact: 04/10/2012  
Next Scheduled EDR Contact: 07/30/2012  
Data Release Frequency: Semi-Annually

### MARIN COUNTY:

#### Underground Storage Tank Sites

Currently permitted USTs in Marin County.

Date of Government Version: 01/13/2012  
Date Data Arrived at EDR: 01/24/2012  
Date Made Active in Reports: 02/22/2012  
Number of Days to Update: 29

Source: Public Works Department Waste Management  
Telephone: 415-499-6647  
Last EDR Contact: 05/08/2012  
Next Scheduled EDR Contact: 07/23/2012  
Data Release Frequency: Semi-Annually

### NAPA COUNTY:

## GOVERNMENT RECORDS SEARCHED / DATA CURRENCY TRACKING

### Sites With Reported Contamination

A listing of leaking underground storage tank sites located in Napa county.

Date of Government Version: 12/05/2011  
Date Data Arrived at EDR: 12/06/2011  
Date Made Active in Reports: 02/07/2012  
Number of Days to Update: 63

Source: Napa County Department of Environmental Management  
Telephone: 707-253-4269  
Last EDR Contact: 03/05/2012  
Next Scheduled EDR Contact: 06/18/2012  
Data Release Frequency: No Update Planned

### Closed and Operating Underground Storage Tank Sites

Underground storage tank sites located in Napa county.

Date of Government Version: 01/15/2008  
Date Data Arrived at EDR: 01/16/2008  
Date Made Active in Reports: 02/08/2008  
Number of Days to Update: 23

Source: Napa County Department of Environmental Management  
Telephone: 707-253-4269  
Last EDR Contact: 12/05/2012  
Next Scheduled EDR Contact: 06/18/2012  
Data Release Frequency: No Update Planned

### ORANGE COUNTY:

#### List of Industrial Site Cleanups

Petroleum and non-petroleum spills.

Date of Government Version: 02/01/2012  
Date Data Arrived at EDR: 02/17/2012  
Date Made Active in Reports: 02/21/2012  
Number of Days to Update: 4

Source: Health Care Agency  
Telephone: 714-834-3446  
Last EDR Contact: 02/13/2012  
Next Scheduled EDR Contact: 05/28/2012  
Data Release Frequency: Annually

#### List of Underground Storage Tank Cleanups

Orange County Underground Storage Tank Cleanups (LUST).

Date of Government Version: 02/01/2012  
Date Data Arrived at EDR: 02/17/2012  
Date Made Active in Reports: 02/21/2012  
Number of Days to Update: 4

Source: Health Care Agency  
Telephone: 714-834-3446  
Last EDR Contact: 02/13/2012  
Next Scheduled EDR Contact: 05/28/2012  
Data Release Frequency: Quarterly

#### List of Underground Storage Tank Facilities

Orange County Underground Storage Tank Facilities (UST).

Date of Government Version: 02/01/2012  
Date Data Arrived at EDR: 02/17/2012  
Date Made Active in Reports: 04/03/2012  
Number of Days to Update: 46

Source: Health Care Agency  
Telephone: 714-834-3446  
Last EDR Contact: 02/13/2012  
Next Scheduled EDR Contact: 05/28/2012  
Data Release Frequency: Quarterly

### PLACER COUNTY:

#### Master List of Facilities

List includes aboveground tanks, underground tanks and cleanup sites.

Date of Government Version: 03/19/2012  
Date Data Arrived at EDR: 03/19/2012  
Date Made Active in Reports: 04/04/2012  
Number of Days to Update: 16

Source: Placer County Health and Human Services  
Telephone: 530-889-7312  
Last EDR Contact: 03/12/2012  
Next Scheduled EDR Contact: 06/25/2012  
Data Release Frequency: Semi-Annually

### RIVERSIDE COUNTY:

## GOVERNMENT RECORDS SEARCHED / DATA CURRENCY TRACKING

### Listing of Underground Tank Cleanup Sites

Riverside County Underground Storage Tank Cleanup Sites (LUST).

Date of Government Version: 01/18/2012  
Date Data Arrived at EDR: 01/26/2012  
Date Made Active in Reports: 02/21/2012  
Number of Days to Update: 26

Source: Department of Environmental Health  
Telephone: 951-358-5055  
Last EDR Contact: 12/21/2011  
Next Scheduled EDR Contact: 04/09/2012  
Data Release Frequency: Quarterly

### Underground Storage Tank Tank List

Underground storage tank sites located in Riverside county.

Date of Government Version: 01/18/2012  
Date Data Arrived at EDR: 01/26/2012  
Date Made Active in Reports: 02/24/2012  
Number of Days to Update: 29

Source: Department of Environmental Health  
Telephone: 951-358-5055  
Last EDR Contact: 12/21/2011  
Next Scheduled EDR Contact: 04/26/2012  
Data Release Frequency: Quarterly

### SACRAMENTO COUNTY:

#### Toxic Site Clean-Up List

List of sites where unauthorized releases of potentially hazardous materials have occurred.

Date of Government Version: 02/07/2012  
Date Data Arrived at EDR: 04/16/2012  
Date Made Active in Reports: 05/08/2012  
Number of Days to Update: 22

Source: Sacramento County Environmental Management  
Telephone: 916-875-8406  
Last EDR Contact: 04/09/2012  
Next Scheduled EDR Contact: 07/23/2012  
Data Release Frequency: Quarterly

#### Master Hazardous Materials Facility List

Any business that has hazardous materials on site - hazardous material storage sites, underground storage tanks, waste generators.

Date of Government Version: 02/02/2012  
Date Data Arrived at EDR: 04/17/2012  
Date Made Active in Reports: 05/08/2012  
Number of Days to Update: 21

Source: Sacramento County Environmental Management  
Telephone: 916-875-8406  
Last EDR Contact: 04/09/2012  
Next Scheduled EDR Contact: 07/23/2012  
Data Release Frequency: Quarterly

### SAN BERNARDINO COUNTY:

#### Hazardous Material Permits

This listing includes underground storage tanks, medical waste handlers/generators, hazardous materials handlers, hazardous waste generators, and waste oil generators/handlers.

Date of Government Version: 03/01/2012  
Date Data Arrived at EDR: 03/01/2012  
Date Made Active in Reports: 03/27/2012  
Number of Days to Update: 26

Source: San Bernardino County Fire Department Hazardous Materials Division  
Telephone: 909-387-3041  
Last EDR Contact: 02/13/2012  
Next Scheduled EDR Contact: 05/28/2012  
Data Release Frequency: Quarterly

### SAN DIEGO COUNTY:

#### Hazardous Materials Management Division Database

The database includes: HE58 - This report contains the business name, site address, business phone number, establishment 'H' permit number, type of permit, and the business status. HE17 - In addition to providing the same information provided in the HE58 listing, HE17 provides inspection dates, violations received by the establishment, hazardous waste generated, the quantity, method of storage, treatment/disposal of waste and the hauler, and information on underground storage tanks. Unauthorized Release List - Includes a summary of environmental contamination cases in San Diego County (underground tank cases, non-tank cases, groundwater contamination, and soil contamination are included.)

## GOVERNMENT RECORDS SEARCHED / DATA CURRENCY TRACKING

Date of Government Version: 09/09/2010  
Date Data Arrived at EDR: 09/15/2010  
Date Made Active in Reports: 09/29/2010  
Number of Days to Update: 14

Source: Hazardous Materials Management Division  
Telephone: 619-338-2268  
Last EDR Contact: 03/16/2012  
Next Scheduled EDR Contact: 06/25/2012  
Data Release Frequency: Quarterly

### Solid Waste Facilities

San Diego County Solid Waste Facilities.

Date of Government Version: 10/31/2011  
Date Data Arrived at EDR: 11/04/2011  
Date Made Active in Reports: 12/13/2011  
Number of Days to Update: 39

Source: Department of Health Services  
Telephone: 619-338-2209  
Last EDR Contact: 04/30/2012  
Next Scheduled EDR Contact: 08/13/2012  
Data Release Frequency: Varies

### Environmental Case Listing

The listing contains all underground tank release cases and projects pertaining to properties contaminated with hazardous substances that are actively under review by the Site Assessment and Mitigation Program.

Date of Government Version: 03/23/2010  
Date Data Arrived at EDR: 06/15/2010  
Date Made Active in Reports: 07/09/2010  
Number of Days to Update: 24

Source: San Diego County Department of Environmental Health  
Telephone: 619-338-2371  
Last EDR Contact: 03/12/2012  
Next Scheduled EDR Contact: 06/25/2012  
Data Release Frequency: No Update Planned

### SAN FRANCISCO COUNTY:

#### Local Oversight Facilities

A listing of leaking underground storage tank sites located in San Francisco county.

Date of Government Version: 09/19/2008  
Date Data Arrived at EDR: 09/19/2008  
Date Made Active in Reports: 09/29/2008  
Number of Days to Update: 10

Source: Department Of Public Health San Francisco County  
Telephone: 415-252-3920  
Last EDR Contact: 02/13/2012  
Next Scheduled EDR Contact: 05/28/2012  
Data Release Frequency: Quarterly

#### Underground Storage Tank Information

Underground storage tank sites located in San Francisco county.

Date of Government Version: 11/29/2010  
Date Data Arrived at EDR: 03/10/2011  
Date Made Active in Reports: 03/15/2011  
Number of Days to Update: 5

Source: Department of Public Health  
Telephone: 415-252-3920  
Last EDR Contact: 02/13/2012  
Next Scheduled EDR Contact: 05/28/2012  
Data Release Frequency: Quarterly

### SAN JOAQUIN COUNTY:

#### San Joaquin Co. UST

A listing of underground storage tank locations in San Joaquin county.

Date of Government Version: 03/29/2012  
Date Data Arrived at EDR: 03/30/2012  
Date Made Active in Reports: 05/08/2012  
Number of Days to Update: 39

Source: Environmental Health Department  
Telephone: N/A  
Last EDR Contact: 03/26/2012  
Next Scheduled EDR Contact: 07/09/2012  
Data Release Frequency: Semi-Annually

### SAN MATEO COUNTY:

## GOVERNMENT RECORDS SEARCHED / DATA CURRENCY TRACKING

### Business Inventory

List includes Hazardous Materials Business Plan, hazardous waste generators, and underground storage tanks.

Date of Government Version: 04/09/2012

Date Data Arrived at EDR: 04/09/2012

Date Made Active in Reports: 05/08/2012

Number of Days to Update: 29

Source: San Mateo County Environmental Health Services Division

Telephone: 650-363-1921

Last EDR Contact: 03/19/2012

Next Scheduled EDR Contact: 07/02/2012

Data Release Frequency: Annually

### Fuel Leak List

A listing of leaking underground storage tank sites located in San Mateo county.

Date of Government Version: 03/26/2012

Date Data Arrived at EDR: 03/26/2012

Date Made Active in Reports: 05/08/2012

Number of Days to Update: 43

Source: San Mateo County Environmental Health Services Division

Telephone: 650-363-1921

Last EDR Contact: 03/19/2012

Next Scheduled EDR Contact: 07/02/2012

Data Release Frequency: Semi-Annually

### SANTA CLARA COUNTY:

#### HIST LUST - Fuel Leak Site Activity Report

A listing of open and closed leaking underground storage tanks. This listing is no longer updated by the county.

Leaking underground storage tanks are now handled by the Department of Environmental Health.

Date of Government Version: 03/29/2005

Date Data Arrived at EDR: 03/30/2005

Date Made Active in Reports: 04/21/2005

Number of Days to Update: 22

Source: Santa Clara Valley Water District

Telephone: 408-265-2600

Last EDR Contact: 03/23/2009

Next Scheduled EDR Contact: 06/22/2009

Data Release Frequency: No Update Planned

#### LOP Listing

A listing of leaking underground storage tanks located in Santa Clara county.

Date of Government Version: 03/05/2012

Date Data Arrived at EDR: 03/07/2012

Date Made Active in Reports: 03/27/2012

Number of Days to Update: 20

Source: Department of Environmental Health

Telephone: 408-918-3417

Last EDR Contact: 03/05/2012

Next Scheduled EDR Contact: 06/18/2012

Data Release Frequency: Annually

#### Hazardous Material Facilities

Hazardous material facilities, including underground storage tank sites.

Date of Government Version: 02/16/2012

Date Data Arrived at EDR: 02/17/2012

Date Made Active in Reports: 02/21/2012

Number of Days to Update: 4

Source: City of San Jose Fire Department

Telephone: 408-535-7694

Last EDR Contact: 02/13/2012

Next Scheduled EDR Contact: 05/28/2012

Data Release Frequency: Annually

### SOLANO COUNTY:

#### Leaking Underground Storage Tanks

A listing of leaking underground storage tank sites located in Solano county.

Date of Government Version: 03/19/2012

Date Data Arrived at EDR: 03/21/2012

Date Made Active in Reports: 05/08/2012

Number of Days to Update: 48

Source: Solano County Department of Environmental Management

Telephone: 707-784-6770

Last EDR Contact: 03/19/2012

Next Scheduled EDR Contact: 07/02/2012

Data Release Frequency: Quarterly

## GOVERNMENT RECORDS SEARCHED / DATA CURRENCY TRACKING

### Underground Storage Tanks

Underground storage tank sites located in Solano county.

Date of Government Version: 03/19/2012  
Date Data Arrived at EDR: 03/22/2012  
Date Made Active in Reports: 05/08/2012  
Number of Days to Update: 47

Source: Solano County Department of Environmental Management  
Telephone: 707-784-6770  
Last EDR Contact: 03/19/2012  
Next Scheduled EDR Contact: 07/02/2012  
Data Release Frequency: Quarterly

### SONOMA COUNTY:

#### Leaking Underground Storage Tank Sites

A listing of leaking underground storage tank sites located in Sonoma county.

Date of Government Version: 04/05/2011  
Date Data Arrived at EDR: 04/06/2011  
Date Made Active in Reports: 05/12/2011  
Number of Days to Update: 36

Source: Department of Health Services  
Telephone: 707-565-6565  
Last EDR Contact: 04/02/2012  
Next Scheduled EDR Contact: 07/16/2012  
Data Release Frequency: Quarterly

### SUTTER COUNTY:

#### Underground Storage Tanks

Underground storage tank sites located in Sutter county.

Date of Government Version: 03/12/2012  
Date Data Arrived at EDR: 03/13/2012  
Date Made Active in Reports: 04/03/2012  
Number of Days to Update: 21

Source: Sutter County Department of Agriculture  
Telephone: 530-822-7500  
Last EDR Contact: 03/12/2012  
Next Scheduled EDR Contact: 06/25/2012  
Data Release Frequency: Semi-Annually

### VENTURA COUNTY:

#### Business Plan, Hazardous Waste Producers, and Operating Underground Tanks

The BWT list indicates by site address whether the Environmental Health Division has Business Plan (B), Waste Producer (W), and/or Underground Tank (T) information.

Date of Government Version: 02/03/2012  
Date Data Arrived at EDR: 02/22/2012  
Date Made Active in Reports: 03/29/2012  
Number of Days to Update: 36

Source: Ventura County Environmental Health Division  
Telephone: 805-654-2813  
Last EDR Contact: 02/20/2012  
Next Scheduled EDR Contact: 06/04/2012  
Data Release Frequency: Quarterly

#### Inventory of Illegal Abandoned and Inactive Sites

Ventura County Inventory of Closed, Illegal Abandoned, and Inactive Sites.

Date of Government Version: 12/01/2011  
Date Data Arrived at EDR: 12/01/2011  
Date Made Active in Reports: 01/19/2012  
Number of Days to Update: 49

Source: Environmental Health Division  
Telephone: 805-654-2813  
Last EDR Contact: 04/09/2012  
Next Scheduled EDR Contact: 07/23/2012  
Data Release Frequency: Annually

#### Listing of Underground Tank Cleanup Sites

Ventura County Underground Storage Tank Cleanup Sites (LUST).

Date of Government Version: 05/29/2008  
Date Data Arrived at EDR: 06/24/2008  
Date Made Active in Reports: 07/31/2008  
Number of Days to Update: 37

Source: Environmental Health Division  
Telephone: 805-654-2813  
Last EDR Contact: 02/20/2012  
Next Scheduled EDR Contact: 06/04/2012  
Data Release Frequency: Quarterly

## GOVERNMENT RECORDS SEARCHED / DATA CURRENCY TRACKING

### Medical Waste Program List

To protect public health and safety and the environment from potential exposure to disease causing agents, the Environmental Health Division Medical Waste Program regulates the generation, handling, storage, treatment and disposal of medical waste throughout the County.

Date of Government Version: 12/27/2011  
Date Data Arrived at EDR: 02/03/2012  
Date Made Active in Reports: 02/21/2012  
Number of Days to Update: 18

Source: Ventura County Resource Management Agency  
Telephone: 805-654-2813  
Last EDR Contact: 04/30/2012  
Next Scheduled EDR Contact: 08/13/2012  
Data Release Frequency: Quarterly

### Underground Tank Closed Sites List

Ventura County Operating Underground Storage Tank Sites (UST)/Underground Tank Closed Sites List.

Date of Government Version: 02/27/2012  
Date Data Arrived at EDR: 03/21/2012  
Date Made Active in Reports: 05/08/2012  
Number of Days to Update: 48

Source: Environmental Health Division  
Telephone: 805-654-2813  
Last EDR Contact: 03/21/2012  
Next Scheduled EDR Contact: 07/02/2012  
Data Release Frequency: Quarterly

### YOLO COUNTY:

#### Underground Storage Tank Comprehensive Facility Report

Underground storage tank sites located in Yolo county.

Date of Government Version: 03/26/2012  
Date Data Arrived at EDR: 03/30/2012  
Date Made Active in Reports: 05/08/2012  
Number of Days to Update: 39

Source: Yolo County Department of Health  
Telephone: 530-666-8646  
Last EDR Contact: 03/26/2012  
Next Scheduled EDR Contact: 07/09/2012  
Data Release Frequency: Annually

### OTHER DATABASE(S)

Depending on the geographic area covered by this report, the data provided in these specialty databases may or may not be complete. For example, the existence of wetlands information data in a specific report does not mean that all wetlands in the area covered by the report are included. Moreover, the absence of any reported wetlands information does not necessarily mean that wetlands do not exist in the area covered by the report.

#### CT MANIFEST: Hazardous Waste Manifest Data

Facility and manifest data. Manifest is a document that lists and tracks hazardous waste from the generator through transporters to a tsd facility.

Date of Government Version: 02/20/2012  
Date Data Arrived at EDR: 02/20/2012  
Date Made Active in Reports: 03/15/2012  
Number of Days to Update: 24

Source: Department of Energy & Environmental Protection  
Telephone: 860-424-3375  
Last EDR Contact: 02/20/2012  
Next Scheduled EDR Contact: 06/04/2012  
Data Release Frequency: Annually

#### NJ MANIFEST: Manifest Information

Hazardous waste manifest information.

Date of Government Version: 12/31/2010  
Date Data Arrived at EDR: 07/20/2011  
Date Made Active in Reports: 08/11/2011  
Number of Days to Update: 22

Source: Department of Environmental Protection  
Telephone: N/A  
Last EDR Contact: 04/17/2012  
Next Scheduled EDR Contact: 07/30/2012  
Data Release Frequency: Annually

## GOVERNMENT RECORDS SEARCHED / DATA CURRENCY TRACKING

### NY MANIFEST: Facility and Manifest Data

Manifest is a document that lists and tracks hazardous waste from the generator through transporters to a TSD facility.

Date of Government Version: 01/10/2012  
Date Data Arrived at EDR: 02/09/2012  
Date Made Active in Reports: 03/09/2012  
Number of Days to Update: 29

Source: Department of Environmental Conservation  
Telephone: 518-402-8651  
Last EDR Contact: 05/09/2012  
Next Scheduled EDR Contact: 08/20/2012  
Data Release Frequency: Annually

### PA MANIFEST: Manifest Information

Hazardous waste manifest information.

Date of Government Version: 12/31/2009  
Date Data Arrived at EDR: 01/26/2012  
Date Made Active in Reports: 03/06/2012  
Number of Days to Update: 40

Source: Department of Environmental Protection  
Telephone: 717-783-8990  
Last EDR Contact: 04/23/2012  
Next Scheduled EDR Contact: 08/06/2012  
Data Release Frequency: Annually

### RI MANIFEST: Manifest information

Hazardous waste manifest information

Date of Government Version: 12/31/2010  
Date Data Arrived at EDR: 06/24/2011  
Date Made Active in Reports: 06/30/2011  
Number of Days to Update: 6

Source: Department of Environmental Management  
Telephone: 401-222-2797  
Last EDR Contact: 02/27/2012  
Next Scheduled EDR Contact: 06/11/2012  
Data Release Frequency: Annually

### WI MANIFEST: Manifest Information

Hazardous waste manifest information.

Date of Government Version: 12/31/2010  
Date Data Arrived at EDR: 08/19/2011  
Date Made Active in Reports: 09/15/2011  
Number of Days to Update: 27

Source: Department of Natural Resources  
Telephone: N/A  
Last EDR Contact: 03/19/2012  
Next Scheduled EDR Contact: 07/02/2012  
Data Release Frequency: Annually

**Oil/Gas Pipelines:** This data was obtained by EDR from the USGS in 1994. It is referred to by USGS as GeoData Digital Line Graphs from 1:100,000-Scale Maps. It was extracted from the transportation category including some oil, but primarily gas pipelines.

### Electric Power Transmission Line Data

Source: Rextag Strategies Corp.

Telephone: (281) 769-2247

U.S. Electric Transmission and Power Plants Systems Digital GIS Data

**Sensitive Receptors:** There are individuals deemed sensitive receptors due to their fragile immune systems and special sensitivity to environmental discharges. These sensitive receptors typically include the elderly, the sick, and children. While the location of all sensitive receptors cannot be determined, EDR indicates those buildings and facilities - schools, daycares, hospitals, medical centers, and nursing homes - where individuals who are sensitive receptors are likely to be located.

### AHA Hospitals:

Source: American Hospital Association, Inc.

Telephone: 312-280-5991

The database includes a listing of hospitals based on the American Hospital Association's annual survey of hospitals.

### Medical Centers: Provider of Services Listing

Source: Centers for Medicare & Medicaid Services

Telephone: 410-786-3000

A listing of hospitals with Medicare provider number, produced by Centers of Medicare & Medicaid Services, a federal agency within the U.S. Department of Health and Human Services.

### Nursing Homes

Source: National Institutes of Health

Telephone: 301-594-6248

Information on Medicare and Medicaid certified nursing homes in the United States.

## GOVERNMENT RECORDS SEARCHED / DATA CURRENCY TRACKING

### Public Schools

Source: National Center for Education Statistics

Telephone: 202-502-7300

The National Center for Education Statistics' primary database on elementary and secondary public education in the United States. It is a comprehensive, annual, national statistical database of all public elementary and secondary schools and school districts, which contains data that are comparable across all states.

### Private Schools

Source: National Center for Education Statistics

Telephone: 202-502-7300

The National Center for Education Statistics' primary database on private school locations in the United States.

### Daycare Centers: Licensed Facilities

Source: Department of Social Services

Telephone: 916-657-4041

**Flood Zone Data:** This data, available in select counties across the country, was obtained by EDR in 2003 & 2011 from the Federal Emergency Management Agency (FEMA). Data depicts 100-year and 500-year flood zones as defined by FEMA.

**NWI:** National Wetlands Inventory. This data, available in select counties across the country, was obtained by EDR in 2002 and 2005 from the U.S. Fish and Wildlife Service.

### Scanned Digital USGS 7.5' Topographic Map (DRG)

Source: United States Geologic Survey

A digital raster graphic (DRG) is a scanned image of a U.S. Geological Survey topographic map. The map images are made by scanning published paper maps on high-resolution scanners. The raster image is georeferenced and fit to the Universal Transverse Mercator (UTM) projection.

## **STREET AND ADDRESS INFORMATION**

© 2010 Tele Atlas North America, Inc. All rights reserved. This material is proprietary and the subject of copyright protection and other intellectual property rights owned by or licensed to Tele Atlas North America, Inc. The use of this material is subject to the terms of a license agreement. You will be held liable for any unauthorized copying or disclosure of this material.

## **GEOCHECK<sup>®</sup> - PHYSICAL SETTING SOURCE ADDENDUM**

### **TARGET PROPERTY ADDRESS**

MCC SOUTH QUARRY  
LUCERNE VALLEY  
SAN BERNARDINO, CA 92314

### **TARGET PROPERTY COORDINATES**

Latitude (North):	34.3354 - 34° 20' 7.44"
Longitude (West):	116.8557 - 116° 51' 20.52"
Universal Transverse Mercator:	Zone 11
UTM X (Meters):	513273.5
UTM Y (Meters):	3799159.5
Elevation:	6631 ft. above sea level

### **USGS TOPOGRAPHIC MAP**

Target Property Map:	34116-C7 BIG BEAR CITY, CA
Most Recent Revision:	1994
West Map:	34116-C8 FAWNSKIN, CA
Most Recent Revision:	1994

EDR's GeoCheck Physical Setting Source Addendum is provided to assist the environmental professional in forming an opinion about the impact of potential contaminant migration.

Assessment of the impact of contaminant migration generally has two principal investigative components:

1. Groundwater flow direction, and
2. Groundwater flow velocity.

Groundwater flow direction may be impacted by surface topography, hydrology, hydrogeology, characteristics of the soil, and nearby wells. Groundwater flow velocity is generally impacted by the nature of the geologic strata.

## GEOCHECK® - PHYSICAL SETTING SOURCE SUMMARY

### GROUNDWATER FLOW DIRECTION INFORMATION

Groundwater flow direction for a particular site is best determined by a qualified environmental professional using site-specific well data. If such data is not reasonably ascertainable, it may be necessary to rely on other sources of information, such as surface topographic information, hydrologic information, hydrogeologic data collected on nearby properties, and regional groundwater flow information (from deep aquifers).

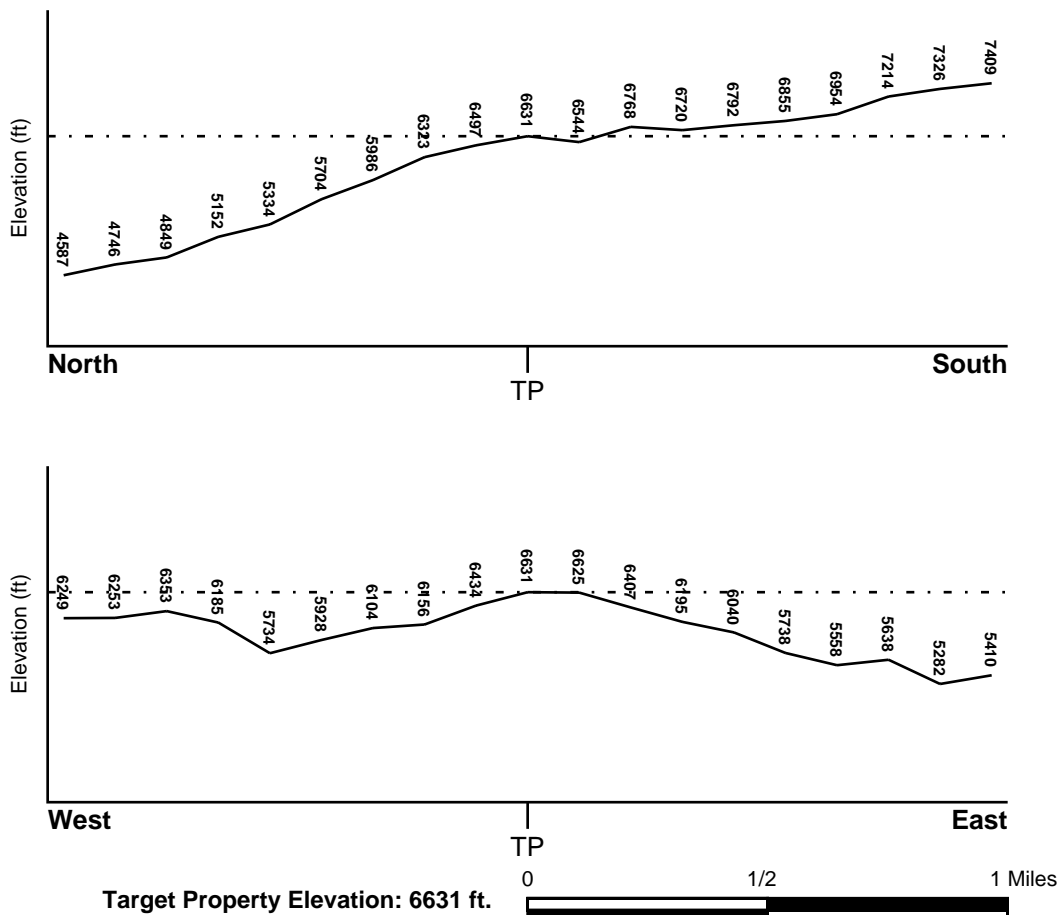
### TOPOGRAPHIC INFORMATION

Surface topography may be indicative of the direction of surficial groundwater flow. This information can be used to assist the environmental professional in forming an opinion about the impact of nearby contaminated properties or, should contamination exist on the target property, what downgradient sites might be impacted.

### TARGET PROPERTY TOPOGRAPHY

General Topographic Gradient: General NNW

### SURROUNDING TOPOGRAPHY: ELEVATION PROFILES



Source: Topography has been determined from the USGS 7.5' Digital Elevation Model and should be evaluated on a relative (not an absolute) basis. Relative elevation information between sites of close proximity should be field verified.

## GEOCHECK® - PHYSICAL SETTING SOURCE SUMMARY

### HYDROLOGIC INFORMATION

Surface water can act as a hydrologic barrier to groundwater flow. Such hydrologic information can be used to assist the environmental professional in forming an opinion about the impact of nearby contaminated properties or, should contamination exist on the target property, what downgradient sites might be impacted.

Refer to the Physical Setting Source Map following this summary for hydrologic information (major waterways and bodies of water).

### FEMA FLOOD ZONE

Target Property County  
SAN BERNARDINO, CA

FEMA Flood  
Electronic Data  
YES - refer to the Overview Map and Detail Map

Flood Plain Panel at Target Property: 06071C - FEMA DFIRM Flood data

Additional Panels in search area: Not Reported

### NATIONAL WETLAND INVENTORY

NWI Quad at Target Property  
BIG BEAR CITY

NWI Electronic  
Data Coverage  
YES - refer to the Overview Map and Detail Map

### HYDROGEOLOGIC INFORMATION

Hydrogeologic information obtained by installation of wells on a specific site can often be an indicator of groundwater flow direction in the immediate area. Such hydrogeologic information can be used to assist the environmental professional in forming an opinion about the impact of nearby contaminated properties or, should contamination exist on the target property, what downgradient sites might be impacted.

#### *Site-Specific Hydrogeological Data\*:*

Search Radius: 1.25 miles  
Status: Not found

### AQUIFLOW®

Search Radius: 1.000 Mile.

EDR has developed the AQUIFLOW Information System to provide data on the general direction of groundwater flow at specific points. EDR has reviewed reports submitted by environmental professionals to regulatory authorities at select sites and has extracted the date of the report, groundwater flow direction as determined hydrogeologically, and the depth to water table.

<u>MAP ID</u>	<u>LOCATION</u> <u>FROM TP</u>	<u>GENERAL DIRECTION</u> <u>GROUNDWATER FLOW</u>
Not Reported		

## **GEOCHECK® - PHYSICAL SETTING SOURCE SUMMARY**

### **GROUNDWATER FLOW VELOCITY INFORMATION**

Groundwater flow velocity information for a particular site is best determined by a qualified environmental professional using site specific geologic and soil strata data. If such data are not reasonably ascertainable, it may be necessary to rely on other sources of information, including geologic age identification, rock stratigraphic unit and soil characteristics data collected on nearby properties and regional soil information. In general, contaminant plumes move more quickly through sandy-gravelly types of soils than silty-clayey types of soils.

### **GEOLOGIC INFORMATION IN GENERAL AREA OF TARGET PROPERTY**

Geologic information can be used by the environmental professional in forming an opinion about the relative speed at which contaminant migration may be occurring.

#### **ROCK STRATIGRAPHIC UNIT**

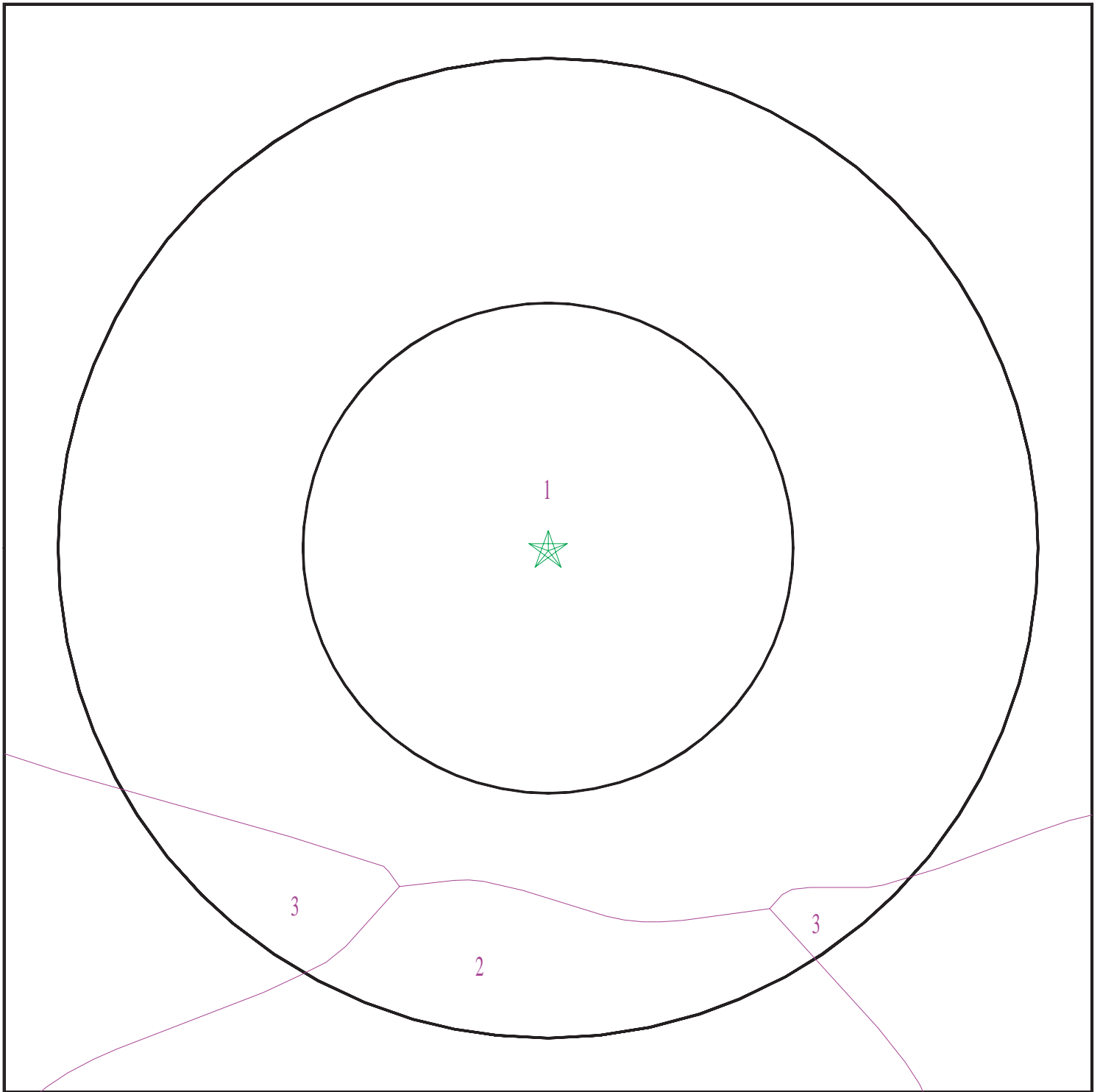
Era:	Cenozoic
System:	Quaternary
Series:	Quaternary
Code:	Q (decoded above as Era, System & Series)

#### **GEOLOGIC AGE IDENTIFICATION**

Category: Stratified Sequence

Geologic Age and Rock Stratigraphic Unit Source: P.G. Schruben, R.E. Arndt and W.J. Bawiec, Geology of the Conterminous U.S. at 1:2,500,000 Scale - a digital representation of the 1974 P.B. King and H.M. Beikman Map, USGS Digital Data Series DDS - 11 (1994).

# SSURGO SOIL MAP - 3321535.1s



- ★ Target Property
- ∕ SSURGO Soil
- ∕ Water

0 1/16 1/8 1/4 Miles



SITE NAME: MCC South Quarry  
ADDRESS: Lucerne Valley  
San Bernardino CA 92314  
LAT/LONG: 34.3354 / 116.8557

CLIENT: Ninyo & Moore  
CONTACT: Adrian Olivares  
INQUIRY #: 3321535.1s  
DATE: May 11, 2012 2:21 pm

## GEOCHECK® - PHYSICAL SETTING SOURCE SUMMARY

### DOMINANT SOIL COMPOSITION IN GENERAL AREA OF TARGET PROPERTY

The U.S. Department of Agriculture's (USDA) Soil Conservation Service (SCS) leads the National Cooperative Soil Survey (NCSS) and is responsible for collecting, storing, maintaining and distributing soil survey information for privately owned lands in the United States. A soil map in a soil survey is a representation of soil patterns in a landscape. The following information is based on Soil Conservation Service SSURGO data.

#### Soil Map ID: 1

Soil Component Name: Lithic Xerorthents

Soil Surface Texture: very cobbly fine sandy loam

Hydrologic Group: Class D - Very slow infiltration rates. Soils are clayey, have a high water table, or are shallow to an impervious layer.

Soil Drainage Class: Somewhat excessively drained

Hydric Status: Not hydric

Corrosion Potential - Uncoated Steel: Not Reported

Depth to Bedrock Min: > 0 inches

Depth to Watertable Min: > 0 inches

Soil Layer Information							
Layer	Boundary		Soil Texture Class	Classification		Saturated hydraulic conductivity micro m/sec	Soil Reaction (pH)
	Upper	Lower		AASHTO Group	Unified Soil		
1	0 inches	14 inches	very cobbly fine sandy loam	Granular materials (35 pct. or less passing No. 200), Silty, or Clayey Gravel and Sand.	Not reported	Max: Min:	Max: Min:
2	14 inches	18 inches	unweathered bedrock	Granular materials (35 pct. or less passing No. 200), Silty, or Clayey Gravel and Sand.	Not reported	Max: Min:	Max: Min:

#### Soil Map ID: 2

Soil Component Name: Wapi family

Soil Surface Texture: gravelly loamy sand

Hydrologic Group: Class D - Very slow infiltration rates. Soils are clayey, have a high water table, or are shallow to an impervious layer.

Soil Drainage Class: Somewhat excessively drained

## GEOCHECK® - PHYSICAL SETTING SOURCE SUMMARY

Hydric Status: Not hydric

Corrosion Potential - Uncoated Steel: Not Reported

Depth to Bedrock Min: > 0 inches

Depth to Watertable Min: > 0 inches

Soil Layer Information							
Layer	Boundary		Soil Texture Class	Classification		Saturated hydraulic conductivity micro m/sec	Soil Reaction (pH)
	Upper	Lower		AASHTO Group	Unified Soil		
1	0 inches	7 inches	gravelly loamy sand	Granular materials (35 pct. or less passing No. 200), Stone Fragments, Gravel and Sand.	Not reported	Max: 141 Min: 0.07	Max: Min:
2	7 inches	9 inches	gravelly loamy sand	Granular materials (35 pct. or less passing No. 200), Stone Fragments, Gravel and Sand.	Not reported	Max: 141 Min: 0.07	Max: Min:
3	9 inches	14 inches	weathered bedrock	Granular materials (35 pct. or less passing No. 200), Stone Fragments, Gravel and Sand.	Not reported	Max: 141 Min: 0.07	Max: Min:
4	14 inches	18 inches	unweathered bedrock	Granular materials (35 pct. or less passing No. 200), Stone Fragments, Gravel and Sand.	Not reported	Max: 141 Min: 0.07	Max: Min:

### Soil Map ID: 3

Soil Component Name: Wapi family

Soil Surface Texture: gravelly loamy sand

Hydrologic Group: Class D - Very slow infiltration rates. Soils are clayey, have a high water table, or are shallow to an impervious layer.

Soil Drainage Class: Somewhat excessively drained

## GEOCHECK® - PHYSICAL SETTING SOURCE SUMMARY

Hydric Status: Not hydric

Corrosion Potential - Uncoated Steel: Not Reported

Depth to Bedrock Min: > 0 inches

Depth to Watertable Min: > 0 inches

Soil Layer Information							
Layer	Boundary		Soil Texture Class	Classification		Saturated hydraulic conductivity micro m/sec	Soil Reaction (pH)
	Upper	Lower		AASHTO Group	Unified Soil		
1	0 inches	7 inches	gravelly loamy sand	Granular materials (35 pct. or less passing No. 200), Stone Fragments, Gravel and Sand.	Not reported	Max: 141 Min: 0.07	Max: Min:
2	7 inches	9 inches	gravelly loamy sand	Granular materials (35 pct. or less passing No. 200), Stone Fragments, Gravel and Sand.	Not reported	Max: 141 Min: 0.07	Max: Min:
3	9 inches	14 inches	weathered bedrock	Granular materials (35 pct. or less passing No. 200), Stone Fragments, Gravel and Sand.	Not reported	Max: 141 Min: 0.07	Max: Min:
4	14 inches	18 inches	unweathered bedrock	Granular materials (35 pct. or less passing No. 200), Stone Fragments, Gravel and Sand.	Not reported	Max: 141 Min: 0.07	Max: Min:

### LOCAL / REGIONAL WATER AGENCY RECORDS

EDR Local/Regional Water Agency records provide water well information to assist the environmental professional in assessing sources that may impact ground water flow direction, and in forming an opinion about the impact of contaminant migration on nearby drinking water wells.

## GEOCHECK® - PHYSICAL SETTING SOURCE SUMMARY

### WELL SEARCH DISTANCE INFORMATION

<u>DATABASE</u>	<u>SEARCH DISTANCE (miles)</u>
Federal USGS	1.000
Federal FRDS PWS	Nearest PWS within 1 mile
State Database	1.000

### **FEDERAL USGS WELL INFORMATION**

<u>MAP ID</u>	<u>WELL ID</u>	<u>LOCATION FROM TP</u>
No Wells Found		

### **FEDERAL FRDS PUBLIC WATER SUPPLY SYSTEM INFORMATION**

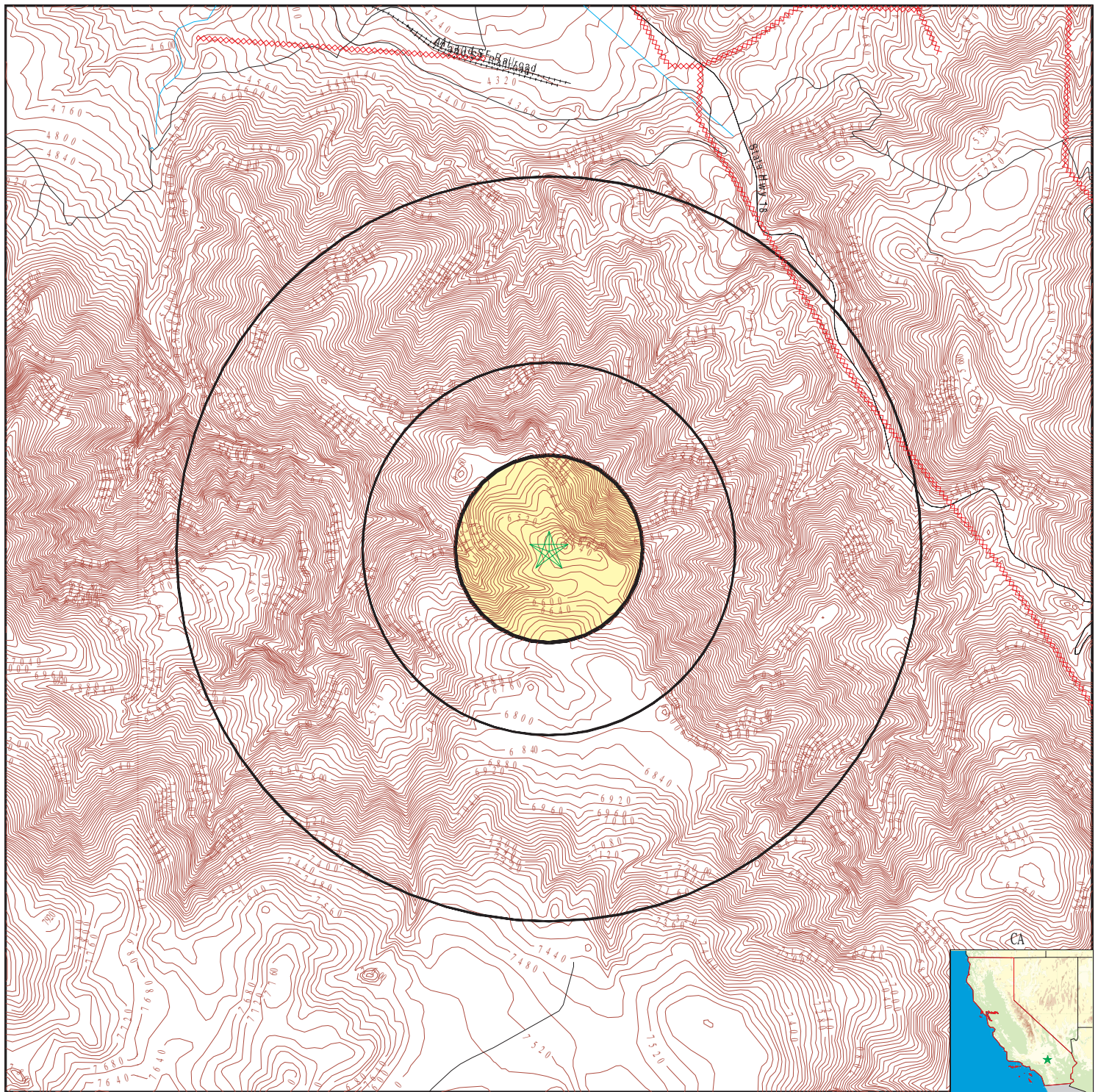
<u>MAP ID</u>	<u>WELL ID</u>	<u>LOCATION FROM TP</u>
No PWS System Found		

Note: PWS System location is not always the same as well location.

### **STATE DATABASE WELL INFORMATION**

<u>MAP ID</u>	<u>WELL ID</u>	<u>LOCATION FROM TP</u>
No Wells Found		

# PHYSICAL SETTING SOURCE MAP - 3321535.1s



- County Boundary
- Major Roads
- Contour Lines
- Earthquake Fault Lines
- Earthquake epicenter, Richter 5 or greater
- Water Wells
- Public Water Supply Wells
- Cluster of Multiple Icons

- Groundwater Flow Direction
- Indeterminate Groundwater Flow at Location
- Groundwater Flow Varies at Location
- Closest Hydrogeological Data
- Oil, gas or related wells



<p>SITE NAME: MCC South Quarry                  ADDRESS: Lucerne Valley                  San Bernardino CA 92314                  LAT/LONG: 34.3354 / 116.8557</p>	<p>CLIENT: Ninyo &amp; Moore                  CONTACT: Adrian Olivares                  INQUIRY #: 3321535.1s                  DATE: May 11, 2012 2:21 pm</p>
--------------------------------------------------------------------------------------------------------------------------------------------------------------------------------	---------------------------------------------------------------------------------------------------------------------------------------------------------------------------

## GEOCHECK® - PHYSICAL SETTING SOURCE MAP FINDINGS RADON

### AREA RADON INFORMATION

State Database: CA Radon

#### Radon Test Results

Zipcode	Num Tests	> 4 pCi/L
92314	8	1

Federal EPA Radon Zone for SAN BERNARDINO County: 2

Note: Zone 1 indoor average level > 4 pCi/L.  
: Zone 2 indoor average level  $\geq$  2 pCi/L and  $\leq$  4 pCi/L.  
: Zone 3 indoor average level < 2 pCi/L.

---

Federal Area Radon Information for SAN BERNARDINO COUNTY, CA

Number of sites tested: 18

Area	Average Activity	% <4 pCi/L	% 4-20 pCi/L	% >20 pCi/L
Living Area - 1st Floor	0.678 pCi/L	100%	0%	0%
Living Area - 2nd Floor	Not Reported	Not Reported	Not Reported	Not Reported
Basement	Not Reported	Not Reported	Not Reported	Not Reported

# PHYSICAL SETTING SOURCE RECORDS SEARCHED

## **TOPOGRAPHIC INFORMATION**

### **USGS 7.5' Digital Elevation Model (DEM)**

Source: United States Geologic Survey

EDR acquired the USGS 7.5' Digital Elevation Model in 2002 and updated it in 2006. The 7.5 minute DEM corresponds to the USGS 1:24,000- and 1:25,000-scale topographic quadrangle maps. The DEM provides elevation data with consistent elevation units and projection.

### **Scanned Digital USGS 7.5' Topographic Map (DRG)**

Source: United States Geologic Survey

A digital raster graphic (DRG) is a scanned image of a U.S. Geological Survey topographic map. The map images are made by scanning published paper maps on high-resolution scanners. The raster image is georeferenced and fit to the Universal Transverse Mercator (UTM) projection.

## **HYDROLOGIC INFORMATION**

**Flood Zone Data:** This data, available in select counties across the country, was obtained by EDR in 2003 & 2011 from the Federal Emergency Management Agency (FEMA). Data depicts 100-year and 500-year flood zones as defined by FEMA.

**NWI:** National Wetlands Inventory. This data, available in select counties across the country, was obtained by EDR in 2002 and 2005 from the U.S. Fish and Wildlife Service.

## **HYDROGEOLOGIC INFORMATION**

### **AQUIFLOW<sup>R</sup> Information System**

Source: EDR proprietary database of groundwater flow information

EDR has developed the AQUIFLOW Information System (AIS) to provide data on the general direction of groundwater flow at specific points. EDR has reviewed reports submitted to regulatory authorities at select sites and has extracted the date of the report, hydrogeologically determined groundwater flow direction and depth to water table information.

## **GEOLOGIC INFORMATION**

### **Geologic Age and Rock Stratigraphic Unit**

Source: P.G. Schruben, R.E. Arndt and W.J. Bawiec, Geology of the Conterminous U.S. at 1:2,500,000 Scale - A digital representation of the 1974 P.B. King and H.M. Beikman Map, USGS Digital Data Series DDS - 11 (1994).

### **STATSGO: State Soil Geographic Database**

Source: Department of Agriculture, Natural Resources Conservation Services

The U.S. Department of Agriculture's (USDA) Natural Resources Conservation Service (NRCS) leads the national Conservation Soil Survey (NCSS) and is responsible for collecting, storing, maintaining and distributing soil survey information for privately owned lands in the United States. A soil map in a soil survey is a representation of soil patterns in a landscape. Soil maps for STATSGO are compiled by generalizing more detailed (SSURGO) soil survey maps.

### **SSURGO: Soil Survey Geographic Database**

Source: Department of Agriculture, Natural Resources Conservation Services (NRCS)

Telephone: 800-672-5559

SSURGO is the most detailed level of mapping done by the Natural Resources Conservation Services, mapping scales generally range from 1:12,000 to 1:63,360. Field mapping methods using national standards are used to construct the soil maps in the Soil Survey Geographic (SSURGO) database. SSURGO digitizing duplicates the original soil survey maps. This level of mapping is designed for use by landowners, townships and county natural resource planning and management.

# PHYSICAL SETTING SOURCE RECORDS SEARCHED

## LOCAL / REGIONAL WATER AGENCY RECORDS

### FEDERAL WATER WELLS

#### PWS: Public Water Systems

Source: EPA/Office of Drinking Water

Telephone: 202-564-3750

Public Water System data from the Federal Reporting Data System. A PWS is any water system which provides water to at least 25 people for at least 60 days annually. PWSs provide water from wells, rivers and other sources.

#### PWS ENF: Public Water Systems Violation and Enforcement Data

Source: EPA/Office of Drinking Water

Telephone: 202-564-3750

Violation and Enforcement data for Public Water Systems from the Safe Drinking Water Information System (SDWIS) after August 1995. Prior to August 1995, the data came from the Federal Reporting Data System (FRDS).

#### USGS Water Wells: USGS National Water Inventory System (NWIS)

This database contains descriptive information on sites where the USGS collects or has collected data on surface water and/or groundwater. The groundwater data includes information on wells, springs, and other sources of groundwater.

### STATE RECORDS

#### Water Well Database

Source: Department of Water Resources

Telephone: 916-651-9648

#### California Drinking Water Quality Database

Source: Department of Health Services

Telephone: 916-324-2319

The database includes all drinking water compliance and special studies monitoring for the state of California since 1984. It consists of over 3,200,000 individual analyses along with well and water system information.

## OTHER STATE DATABASE INFORMATION

#### California Oil and Gas Well Locations

Source: Department of Conservation

Telephone: 916-323-1779

Oil and Gas well locations in the state.

### RADON

#### State Database: CA Radon

Source: Department of Health Services

Telephone: 916-324-2208

Radon Database for California

#### Area Radon Information

Source: USGS

Telephone: 703-356-4020

The National Radon Database has been developed by the U.S. Environmental Protection Agency (USEPA) and is a compilation of the EPA/State Residential Radon Survey and the National Residential Radon Survey. The study covers the years 1986 - 1992. Where necessary data has been supplemented by information collected at private sources such as universities and research institutions.

#### EPA Radon Zones

Source: EPA

Telephone: 703-356-4020

Sections 307 & 309 of IRAA directed EPA to list and identify areas of U.S. with the potential for elevated indoor radon levels.

## PHYSICAL SETTING SOURCE RECORDS SEARCHED

### OTHER

Airport Landing Facilities: Private and public use landing facilities  
Source: Federal Aviation Administration, 800-457-6656

Epicenters: World earthquake epicenters, Richter 5 or greater  
Source: Department of Commerce, National Oceanic and Atmospheric Administration

California Earthquake Fault Lines: The fault lines displayed on EDR's Topographic map are digitized quaternary fault lines, prepared in 1975 by the United State Geological Survey. Additional information (also from 1975) regarding activity at specific fault lines comes from California's Preliminary Fault Activity Map prepared by the California Division of Mines and Geology.

### STREET AND ADDRESS INFORMATION

© 2010 Tele Atlas North America, Inc. All rights reserved. This material is proprietary and the subject of copyright protection and other intellectual property rights owned by or licensed to Tele Atlas North America, Inc. The use of this material is subject to the terms of a license agreement. You will be held liable for any unauthorized copying or disclosure of this material.