COMMUNITIES SERVED BY THE SAN BERNARDINO COUNTY BOARD OF SUPERVISORS
Effective October 27, 2011

FIRST DISTRICT

Adelanto, Amboy, Apple Valley, Argus, Bagdad, Baker, Baldy Mesa, Big River, Cadiz, Calico, Cima, Daggett, Deer Lodge Park, Earp, Edwards A.F.B., El Mirage, Essex, Fenner, Fort Irwin, Goffs, Havasu Lake, Helendale, Hesperia, Hinkley, Homer, Ivanpah, Kelso, Kramer, Lenwood, Ludlow, Milligan, Mt. Pass, Needles, Newberry Springs, Nipton, Oak Hills,
Oro Grande, Parker Dam, Phelan, Pinon Hills, Randsburg, Red Mountain, Rice, Saltus, Searchlight Junction, Silver Lakes, Spring Valley Lake, Summit Valley, Trona, Victorville, Vidal, West Cajon Valley, Wheaton Springs, Wrightwood, Yermo

SECOND DISTRICT

Alta Loma, Arrowbear, Blue Jay, Cedar Glen, Cedarpines Park, Crestline, Devore, Etiwanda, Fredalba, Fontana*, Green Valley Lake, Lake Arrowhead, Lytle Creek,
Mt. Baldy, Rancho Cucamonga, Rimforest, Running Springs, San Antonio Heights,
Silverwood, Skyforest, Twin Peaks, Upland*, Valley of Enchantment

THIRD DISTRICT

Angeles Oaks, Baldwin Lake, Barstow, Barton Flats, Big Bear City, Big Bear Lake, Boulder Bay, Bryn Mawr, Colton*, Crafton, East Highland, Erwin Lake, Fawnskin, Flamingo Heights, Forest Falls, Grand Terrace, Highland, Johnson Valley, Joshua Tree, Landers, Loma Linda, Lucerne Valley, Mentone, Moonridge, Morongo Valley, Mountain Home Village, Oak Glen, Patton, Pioneer Town, Reche Canyon, Redlands, San Bernardino*, Seven Oaks, Sugarloaf, Twentynine Palms, Wonder Valley, Yucaipa, Yucca Valley

FOURTH DISTRICT

Chino, Chino Hills, Montclair, Ontario, Upland*

FIFTH DISTRICT

Bloomington, Colton*, Fontana*, Glen Helen, Muscoy, Rialto, San Bernardino*,
San Bernardino International Airport

See district map for boundaries*
Incorporated Cities

Revised 10/27/11

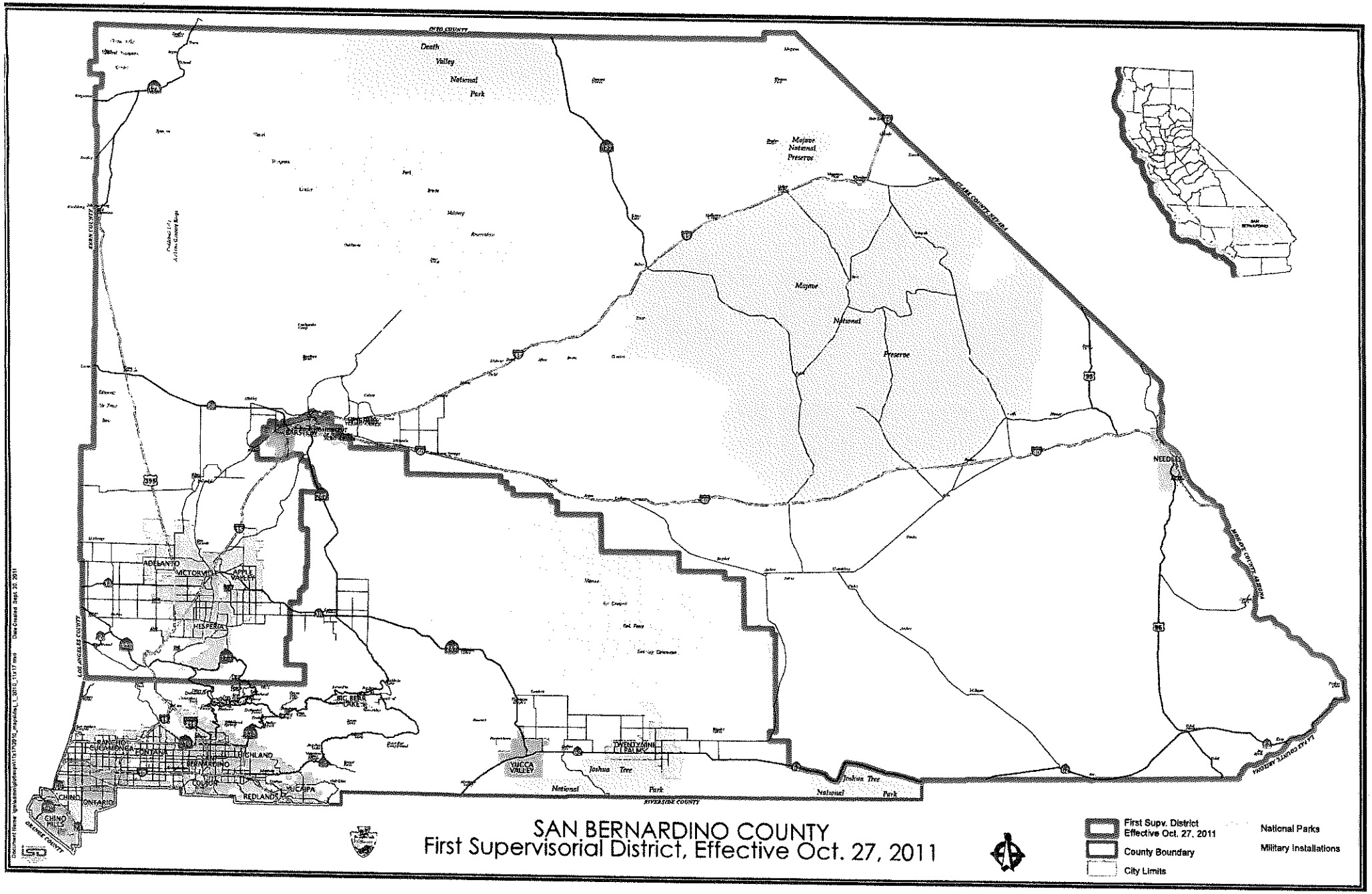

SAN BERNARDINO COUNTY
First Supervisorial District, Effective Oct. 27, 2011

First Supv. District Effective Oct. 27, 2011
County Boundary
City Limits
National Parks
Military Installations

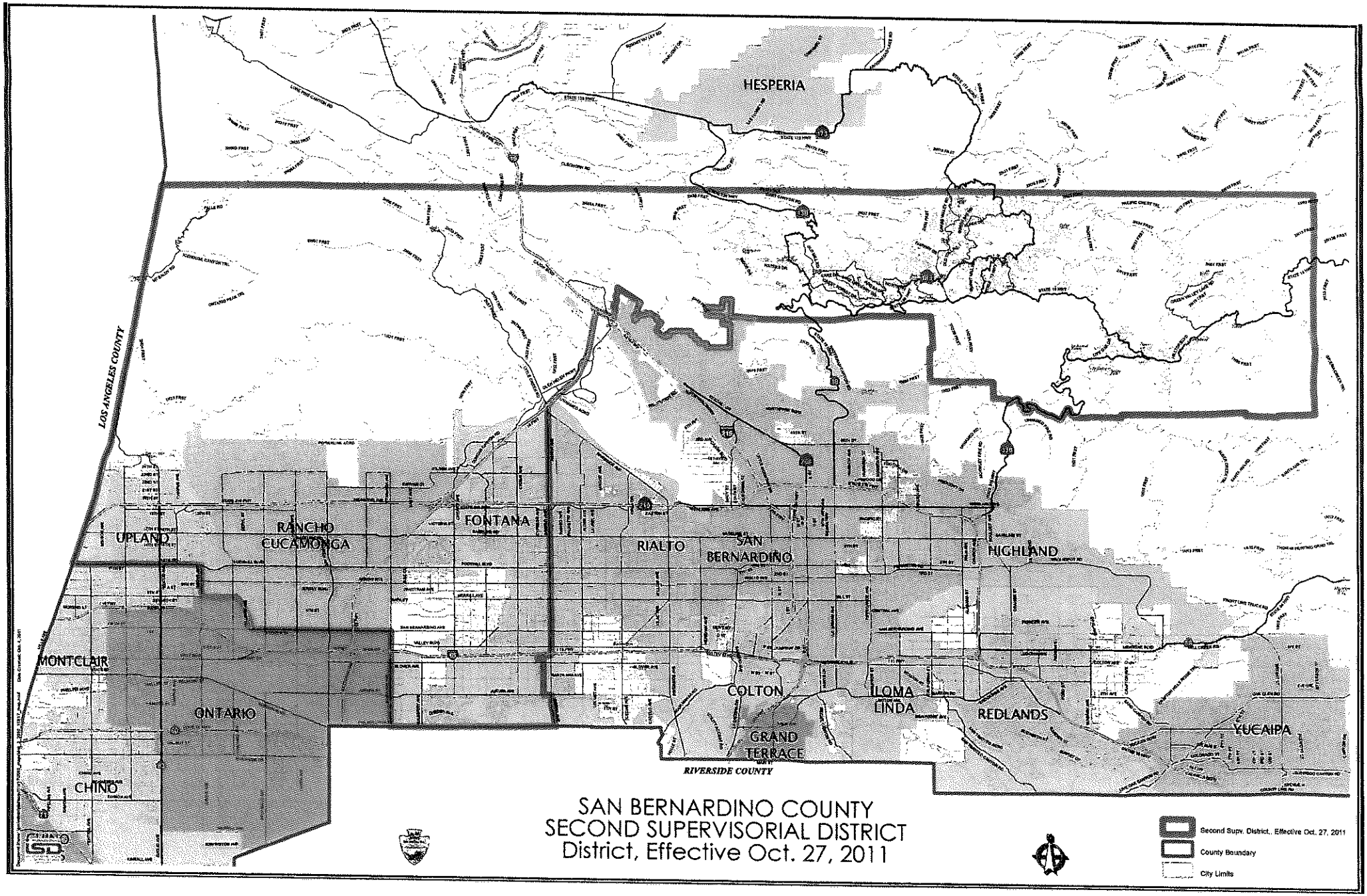
HESPERIA
LOS ANGELES COUNTY
UPLAND
RANCHO CUCAMONGA
FONTANA
RIALTO
SAN BERNARDINO
HIGHLAND
MONTCLAIR
ONTARIO
COLTON
LOMA LINDA
REDLANDS
YUCAIPA
GRAND TERRACE
CHINO
RIVERSIDE COUNTY
SAN BERNARDINO COUNTY
SECOND SUPERVISORIAL DISTRICT
District, Effective Oct. 27, 2011
Second Supv. District, Effective Oct. 27, 2011
County Boundary
City Limits

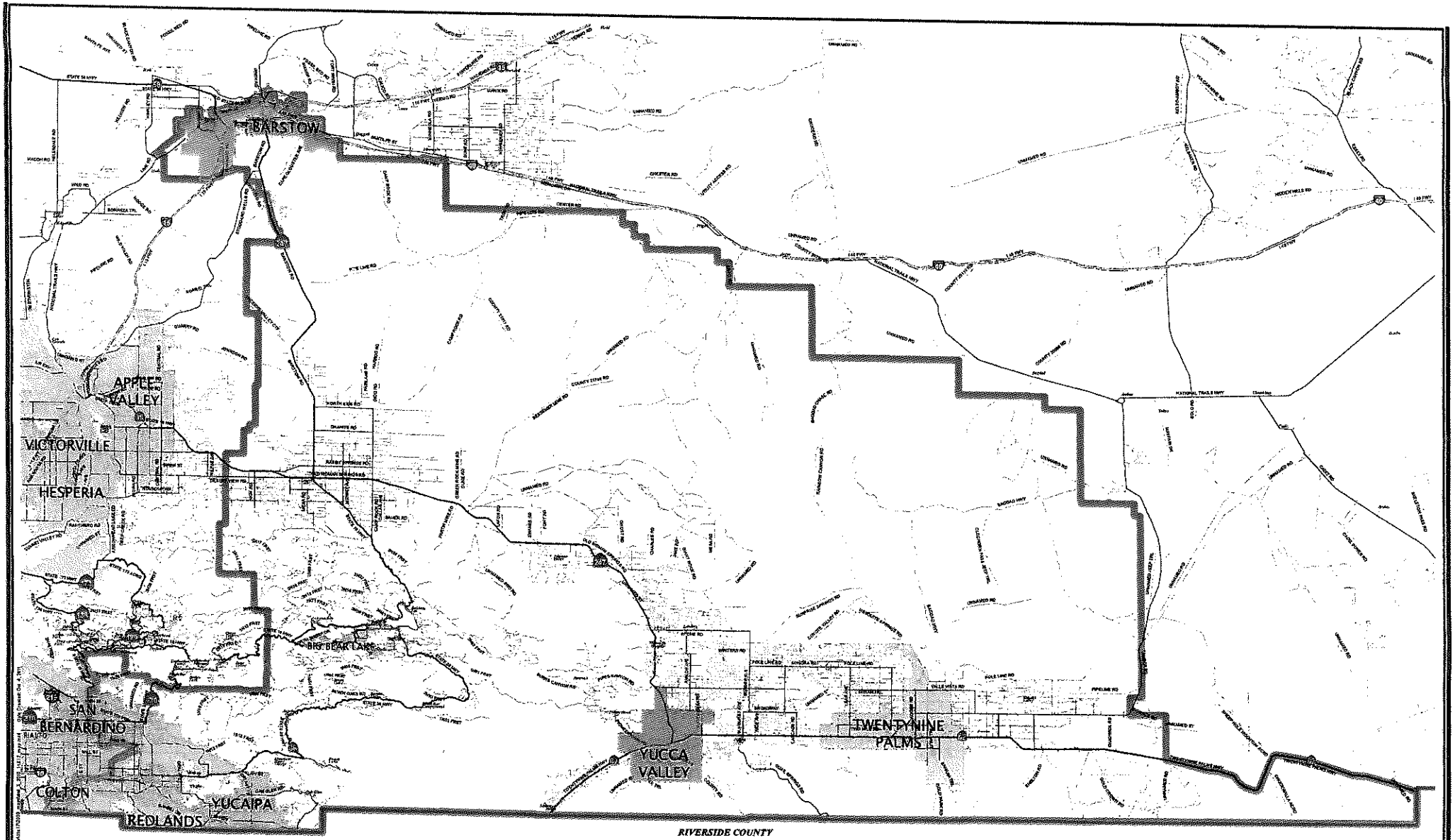

RIVERSIDE COUNTY

SAN BERNARDINO COUNTY
THIRD SUPERVISORIAL DISTRICT
District, Effective Oct. 27, 2011

Third Supv. District., Effective Oct. 27, 2011

County Boundary

City Limits

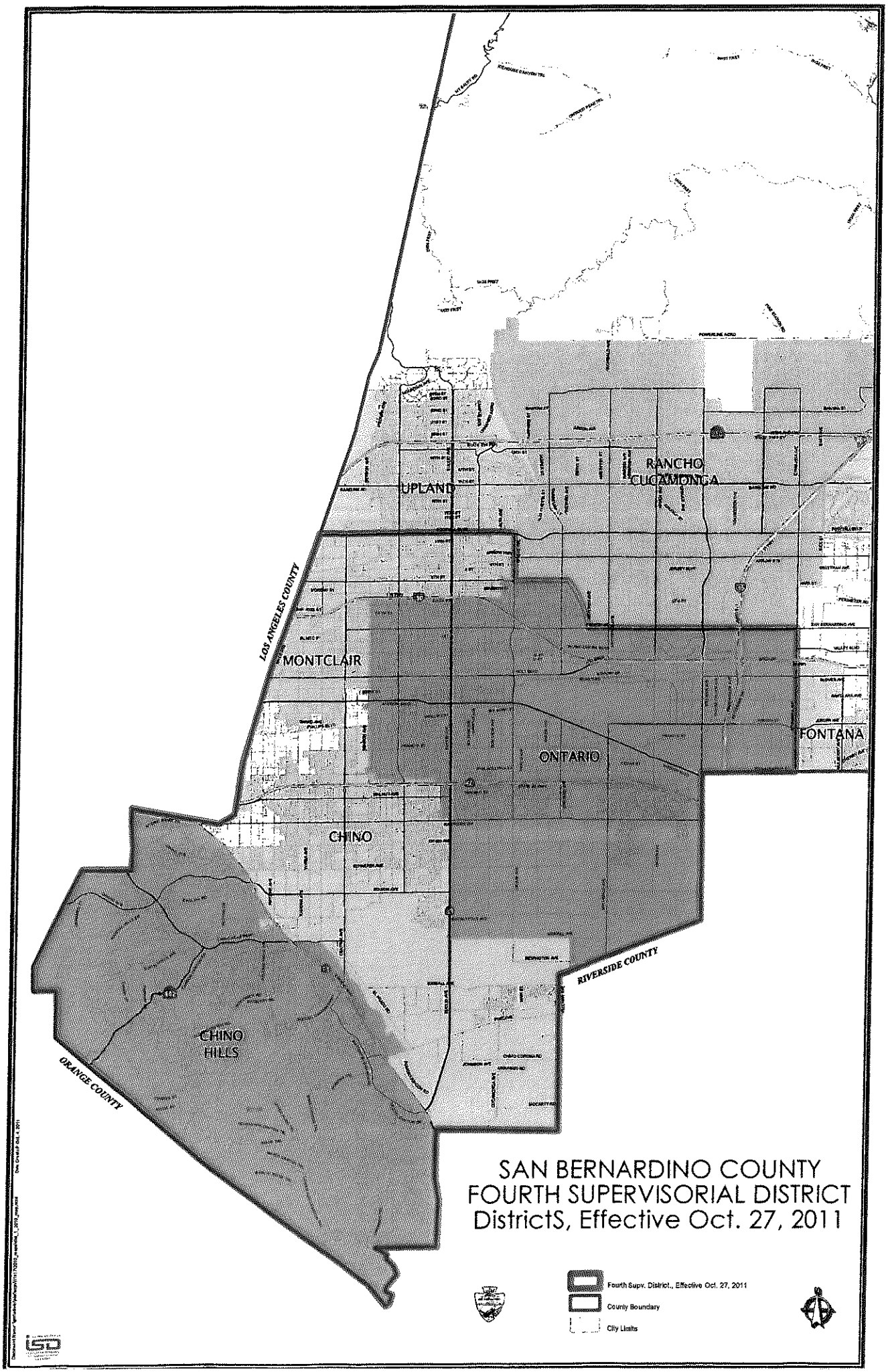
RANCHO CUCAMONGA
UPLAND
LOS ANGELES COUNTY
MONTCLAIR
FONTANA
ONTARIO
CHINO
RIVERSIDE COUNTY
CHINO HILLS
ORANGE COUNTY
SAN BERNARDINO COUNTY
FOURTH SUPERVISORIAL DISTRICT
DistrictS, Effective Oct. 27, 2011
Fourth Supv. District., Effective Oct. 27, 2011
County Boundary
City Limits

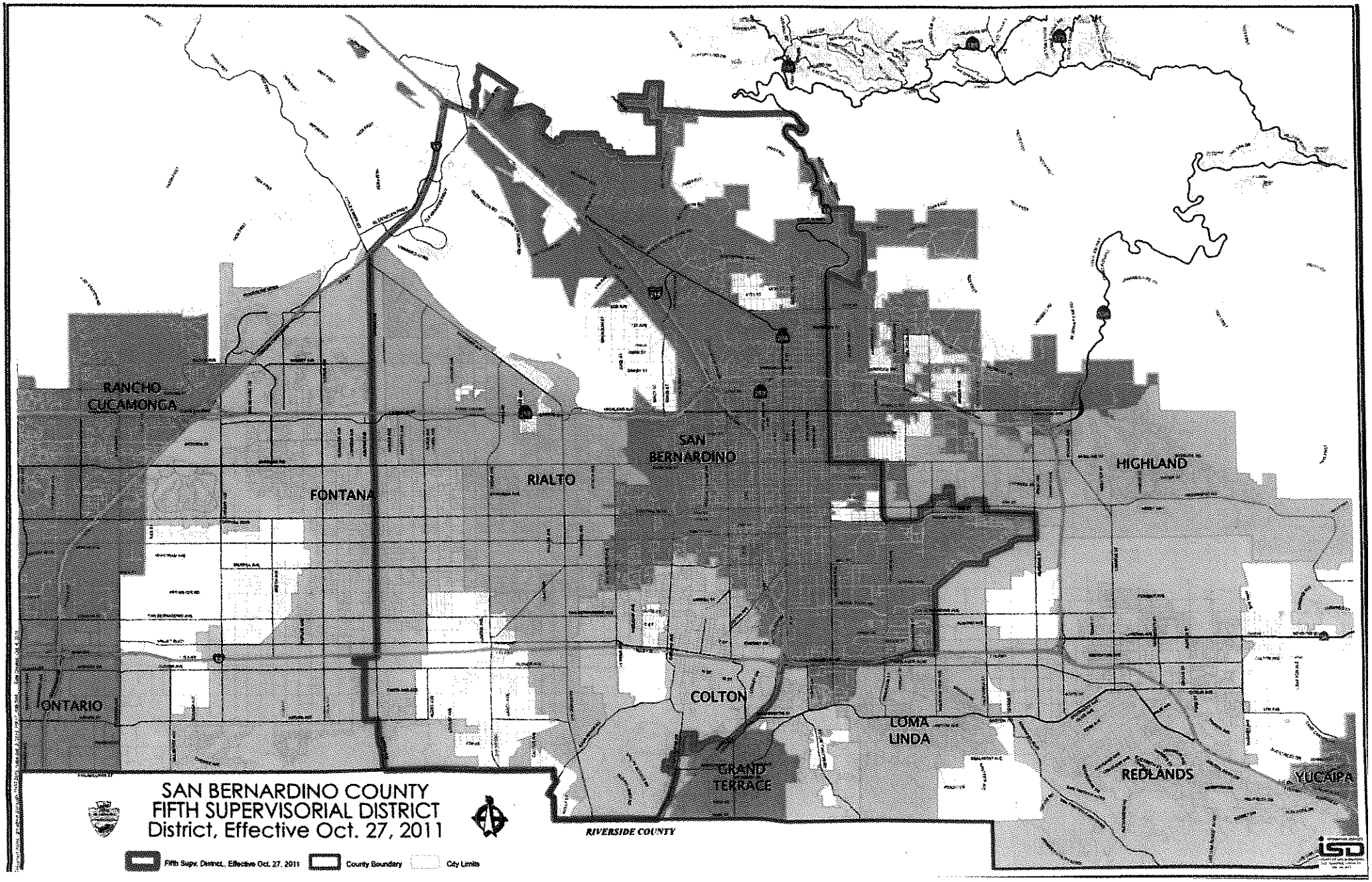
RANCHO CUCAMONGA
FONTANA
RIALTO
SAN BERNARDINO
HIGHLAND
ONTARIO
COLTON
LOMA LINDA
GRAND TERRACE
REDLANDS
YUCAIPA
RIVERSIDE COUNTY
SAN BERNARDINO COUNTY
FIFTH SUPERVISORIAL DISTRICT
District, Effective Oct. 27, 2011
Fifth Supv. District, Effective Oct. 27, 2011
County Boundary
City Limits